







OFFICIAL PLAN


APPENDIX 3 TRAILS MAP St. George

Amendment No. 8

LEGEND:

-  PRIMARY URBAN SETTLEMENT AREA
-  SECONDARY URBAN SETTLEMENT AREA
-  HAMLET BOUNDARY

-  NORTH/SOUTH MULTI USE TRAILS
-  BIKE ROUTES
-  JACOB'S WOOD



THIS SCHEDULE SHOULD BE READ AND INTERPRETED IN CONJUNCTION WITH THE OFFICIAL PLAN IN ITS ENTIRETY, INCLUDING THE POLICIES AND OTHER SCHEDULES AND APPENDICES OF THE PLAN.

