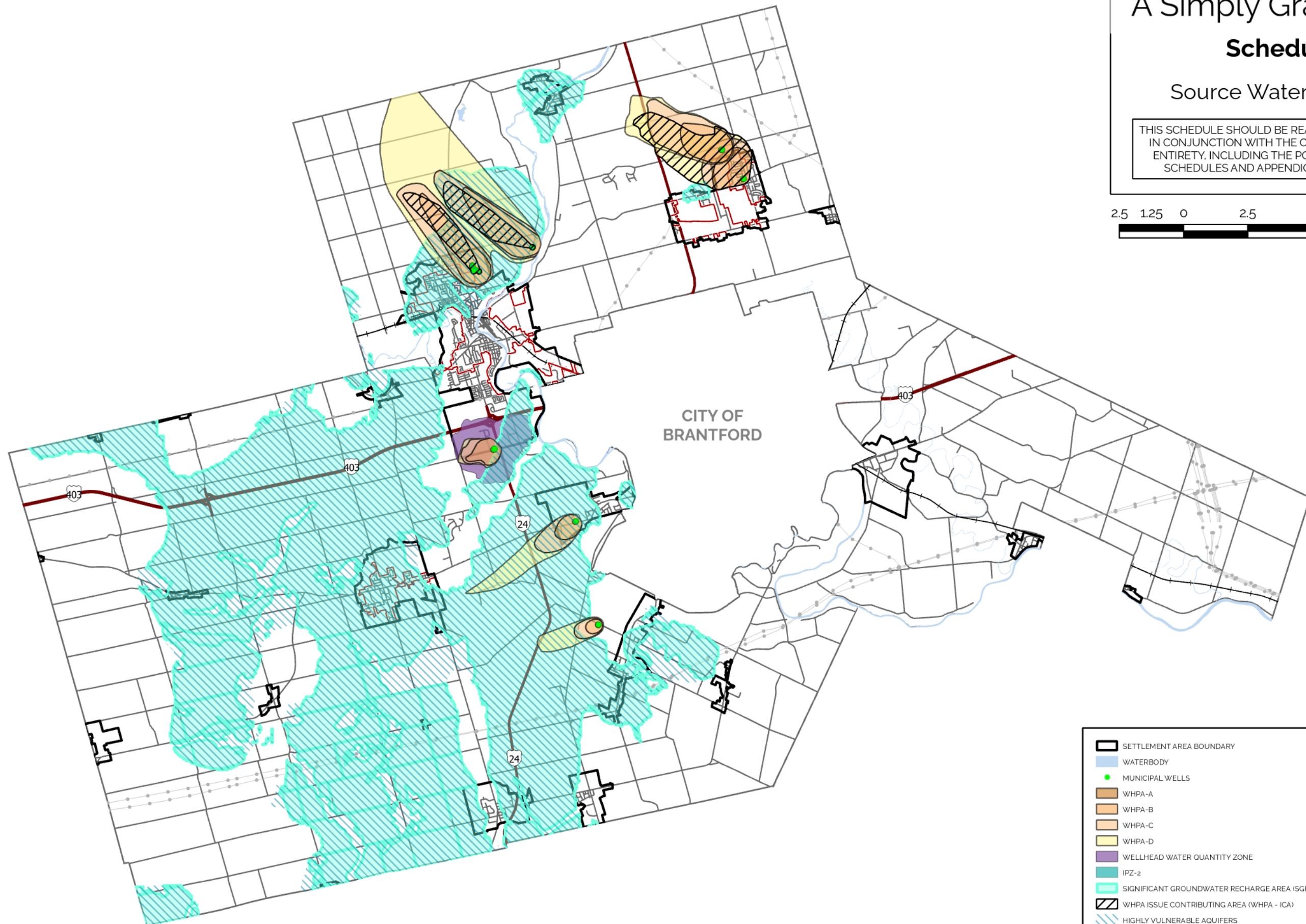



# A Simply Grand *Plan*

## Schedule D

### Source Water Protection

THIS SCHEDULE SHOULD BE READ AND INTERPRETED IN CONJUNCTION WITH THE OFFICIAL PLAN IN ITS ENTIRETY, INCLUDING THE POLICIES AND OTHER SCHEDULES AND APPENDICES OF THE PLAN



CITY OF  
BRANTFORD


- SETTLEMENT AREA BOUNDARY
- WATERBODY
- MUNICIPAL WELLS
- WHPA-A
- WHPA-B
- WHPA-C
- WHPA-D
- WELLHEAD WATER QUANTITY ZONE
- IPZ-2
- SIGNIFICANT GROUNDWATER RECHARGE AREA (SGRA)
- WHPA ISSUE CONTRIBUTING AREA (WHPA - ICA)
- HIGHLY VULNERABLE AQUIFERS

# A Simply Grand *Plan*












## Schedule D - 1

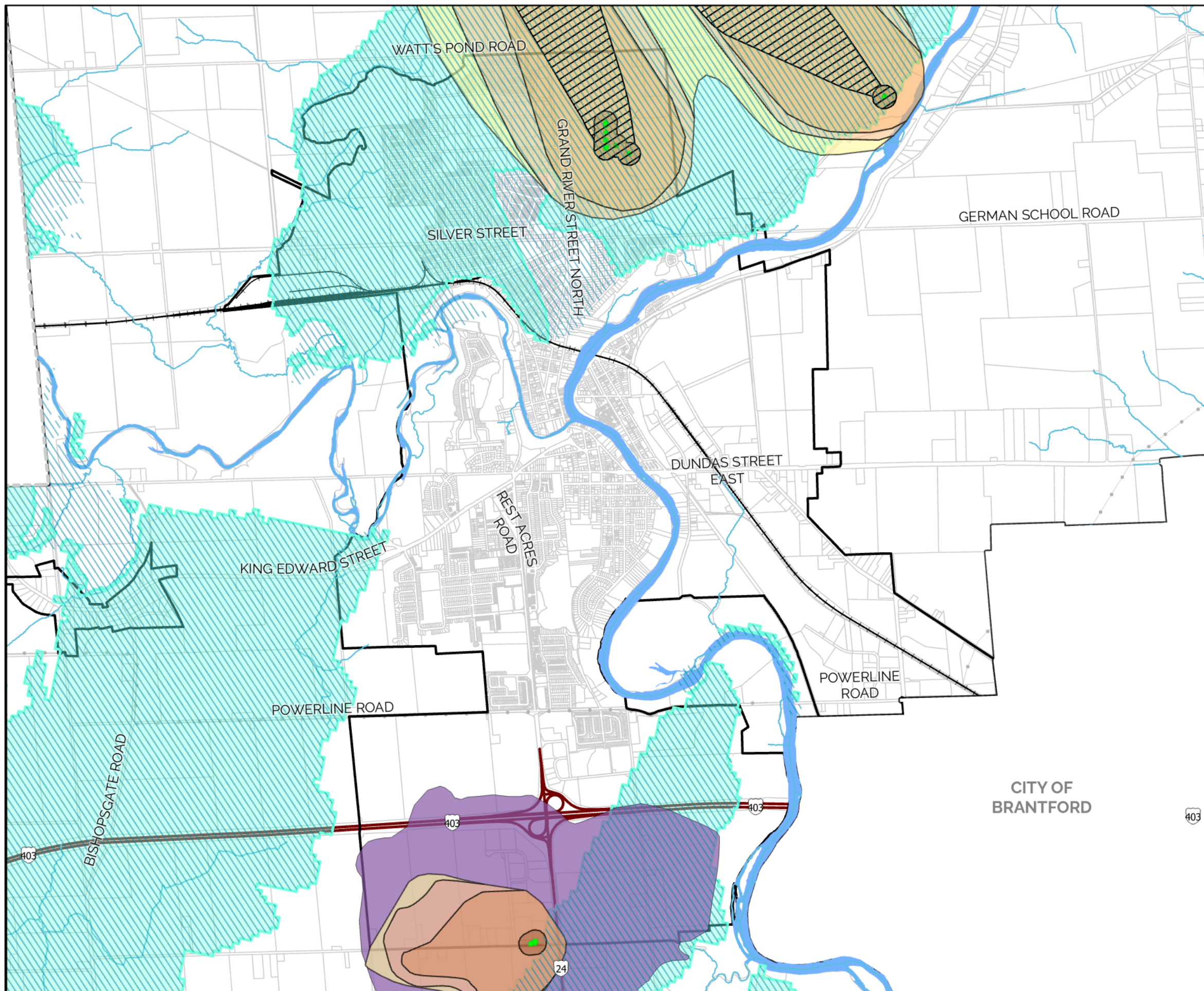
### Source Water Protection

#### PARIS



THIS SCHEDULE SHOULD BE READ AND INTERPRETED IN CONJUNCTION WITH THE OFFICIAL PLAN IN ITS ENTIRETY, INCLUDING THE POLICIES AND OTHER SCHEDULES AND APPENDICES OF THE PLAN

-  SETTLEMENT AREA BOUNDARY
-  MUNICIPAL WELLS
-  WHPA-A
-  WHPA-B
-  WHPA-C
-  WHPA-D
-  WELLHEAD WATER QUANTITY ZONE
-  SIGNIFICANT GROUNDWATER RECHARGE AREA (SGRA)
-  WHPA ISSUE CONTRIBUTING AREA (WHPA - ICA)
-  HIGHLY VULNERABLE AQUIFERS
-  WATERCOURSE

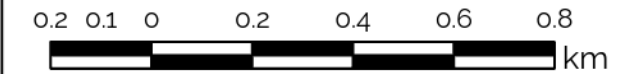


# A Simply Grand *Plan*











## Schedule D - 2

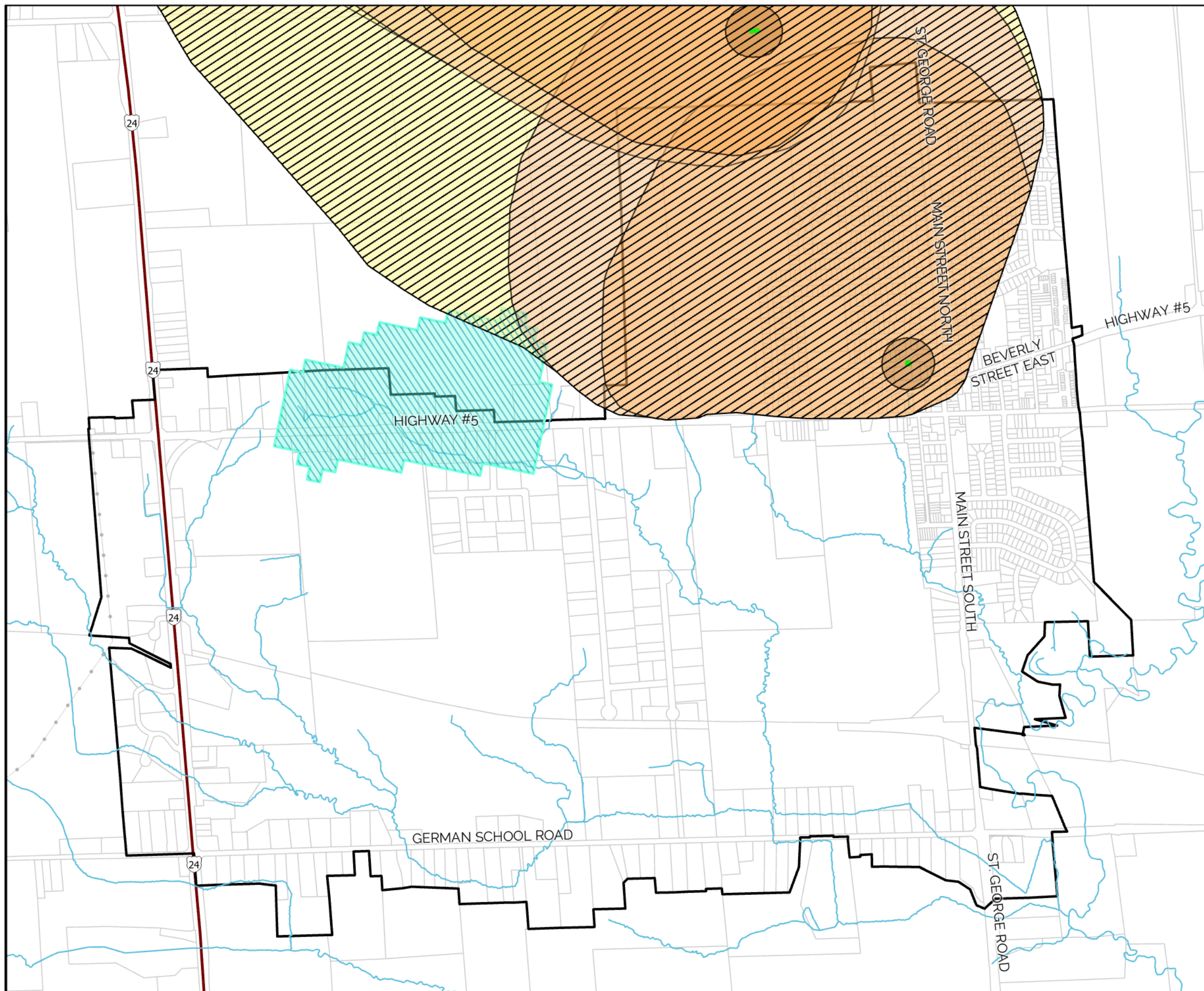
### Source Water Protection

#### ST. GEORGE



THIS SCHEDULE SHOULD BE READ AND INTERPRETED IN CONJUNCTION WITH THE OFFICIAL PLAN IN ITS ENTIRETY, INCLUDING THE POLICIES AND OTHER SCHEDULES AND APPENDICES OF THE PLAN

-  SETTLEMENT AREA BOUNDARY
-  MUNICIPAL WELLS
-  WHPA-A
-  WHPA-B
-  WHPA-C
-  WHPA-D
-  SIGNIFICANT GROUNDWATER RECHARGE AREA (SGRA)
-  WHPA ISSUE CONTRIBUTING AREA (WHPA - ICA)
-  HIGHLY VULNERABLE AQUIFERS
-  WATERCOURSE




# A Simply Grand *Plan*






## Schedule D - 3

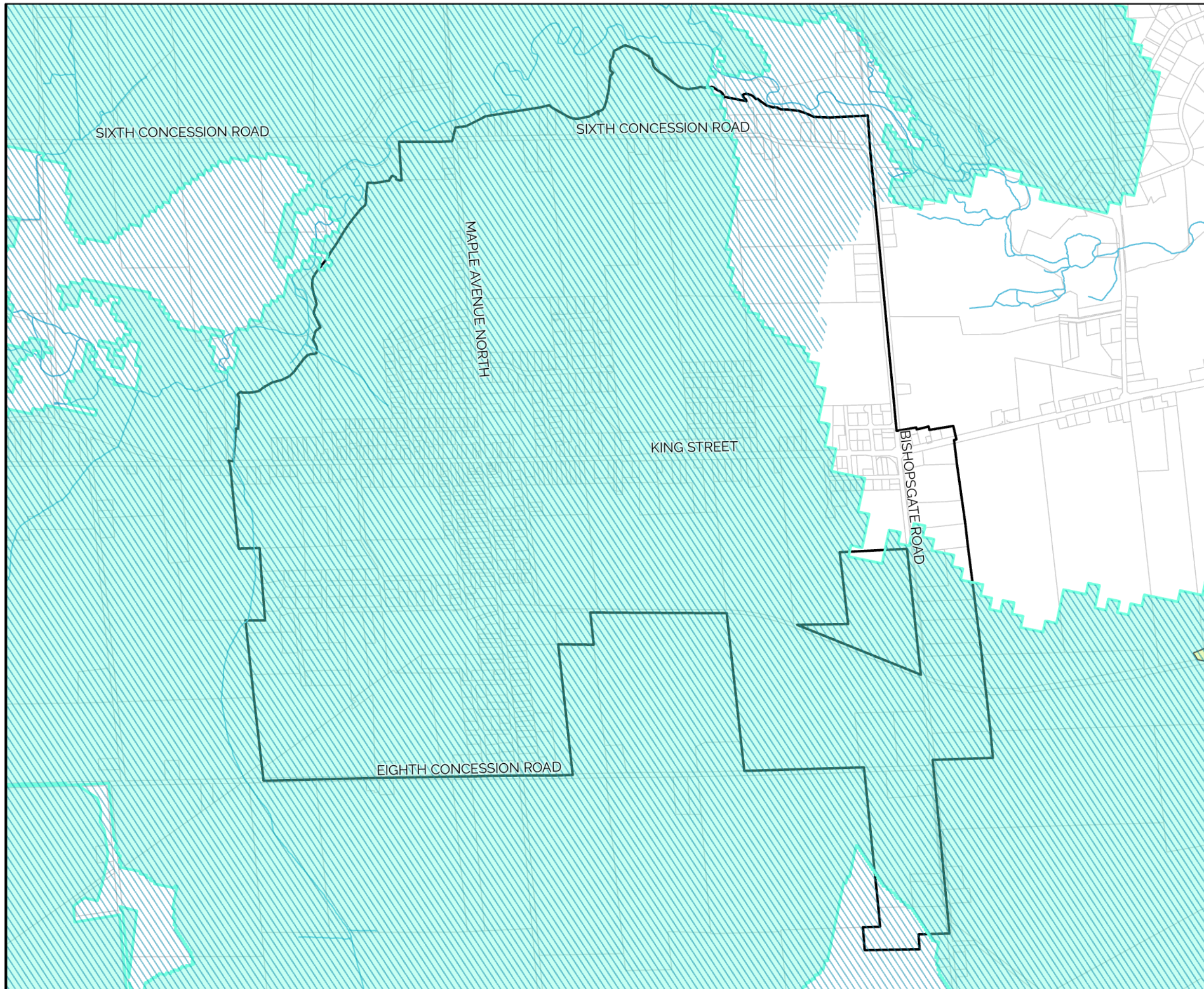
Source Water Protection

### BURFORD



THIS SCHEDULE SHOULD BE READ AND INTERPRETED IN CONJUNCTION WITH THE OFFICIAL PLAN IN ITS ENTIRETY, INCLUDING THE POLICIES AND OTHER SCHEDULES AND APPENDICES OF THE PLAN

-  SETTLEMENT AREA BOUNDARY
-  WHPA-D
-  SIGNIFICANT GROUNDWATER RECHARGE AREA (SGRA)
-  HIGHLY VULNERABLE AQUIFERS
-  WATERCOURSE

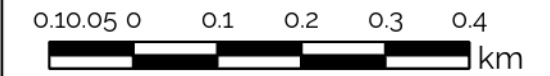


# A Simply Grand *Plan*





## Schedule D - 4

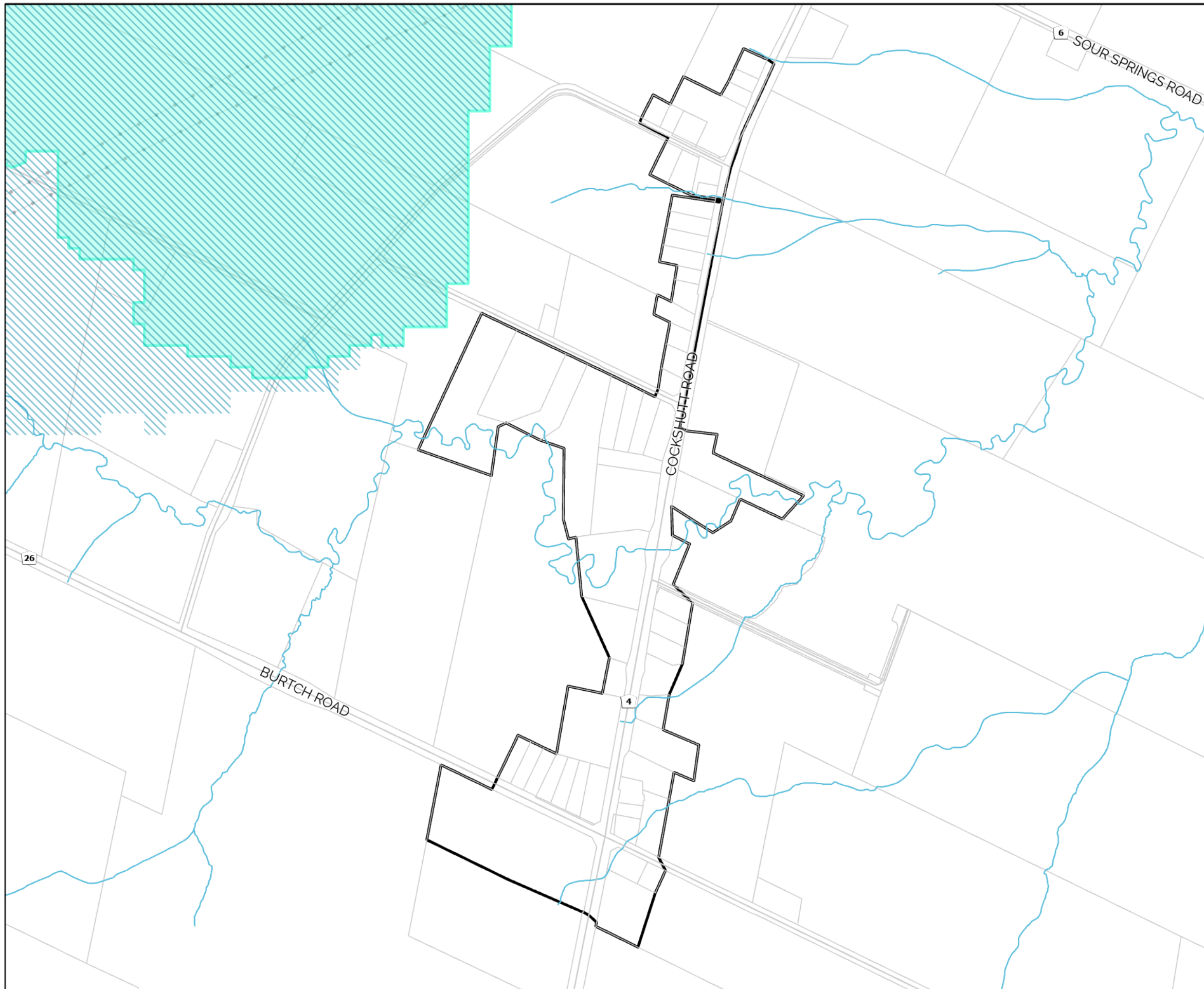
### Source Water Protection

#### BURTCH



THIS SCHEDULE SHOULD BE READ AND INTERPRETED IN CONJUNCTION WITH THE OFFICIAL PLAN IN ITS ENTIRETY, INCLUDING THE POLICIES AND OTHER SCHEDULES AND APPENDICES OF THE PLAN

-  SIGNIFICANT GROUNDWATER RECHARGE AREA (SGRA)
-  SETTLEMENT AREA BOUNDARY
-  HIGHLY VULNERABLE AQUIFERS
-  WATERCOURSE



# A Simply Grand *Plan*




## Schedule D - 5

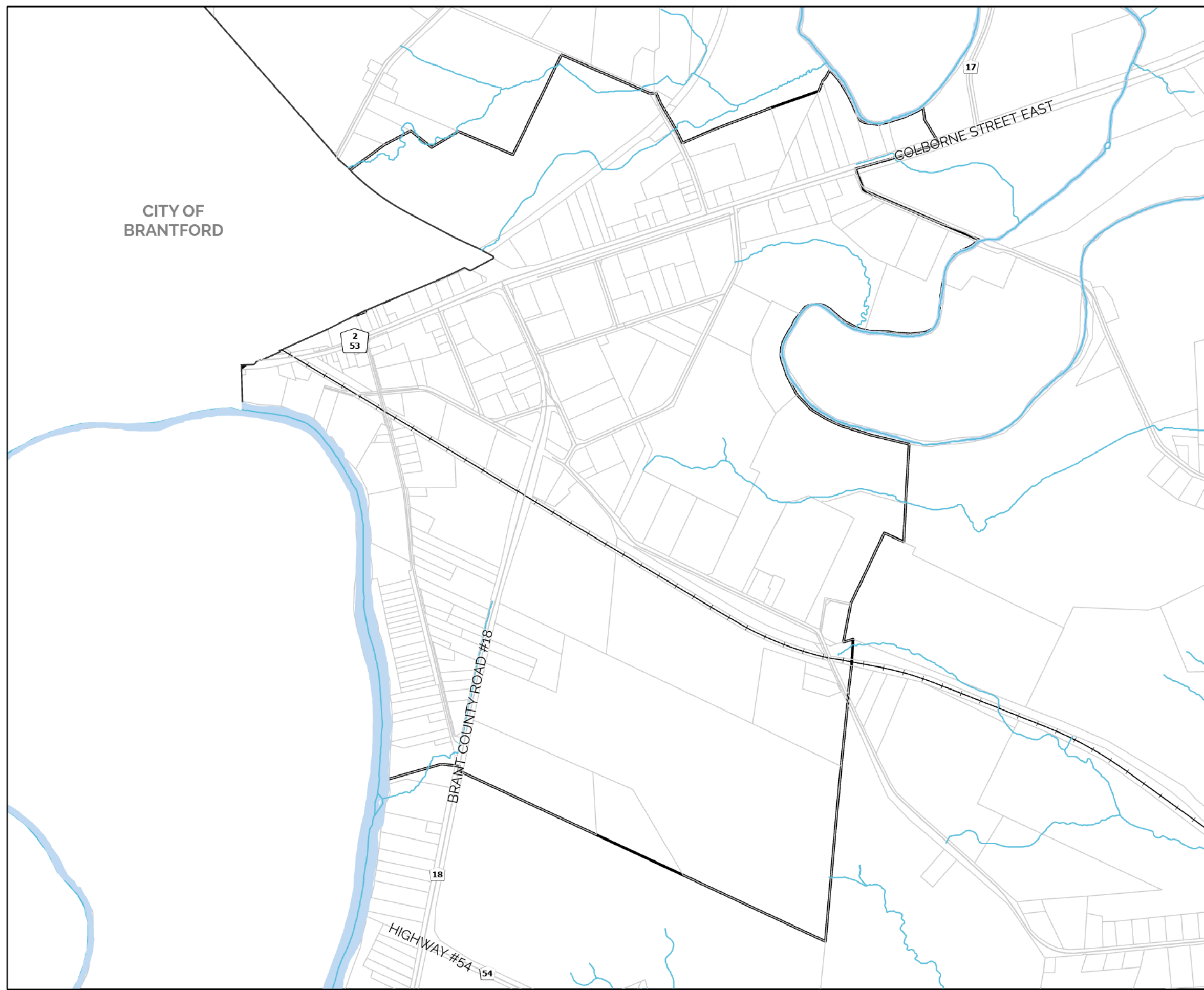
Source Water Protection

### CAINSVILLE



THIS SCHEDULE SHOULD BE READ AND INTERPRETED IN CONJUNCTION WITH THE OFFICIAL PLAN IN ITS ENTIRETY, INCLUDING THE POLICIES AND OTHER SCHEDULES AND APPENDICES OF THE PLAN

-  WATERBODY
-  SETTLEMENT AREA BOUNDARY
-  WATERCOURSE



CITY OF BRANTFORD

COLBORNE STREET EAST

BRANT COUNTY ROAD #18

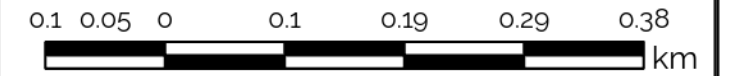
HIGHWAY #54

# A Simply Grand *Plan*





## Schedule D - 6

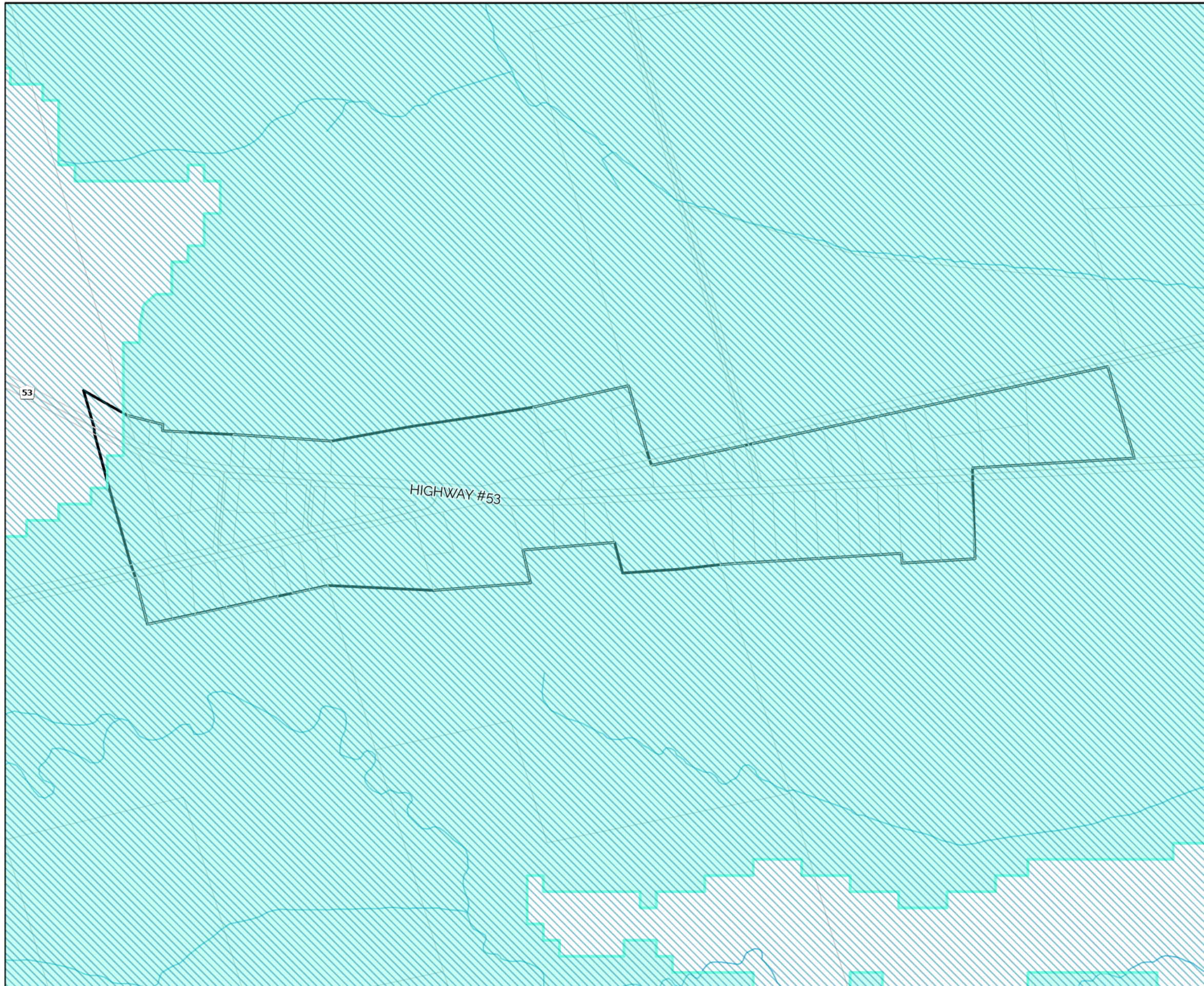
Source Water Protection

### CATHCART



THIS SCHEDULE SHOULD BE READ AND INTERPRETED IN CONJUNCTION WITH THE OFFICIAL PLAN IN ITS ENTIRETY, INCLUDING THE POLICIES AND OTHER SCHEDULES AND APPENDICES OF THE PLAN

-  SIGNIFICANT GROUNDWATER RECHARGE AREA (SGRA)
-  SETTLEMENT AREA BOUNDARY
-  HIGHLY VULNERABLE AQUIFERS
-  WATERCOURSE




# A Simply Grand *Plan*




## Schedule D - 7

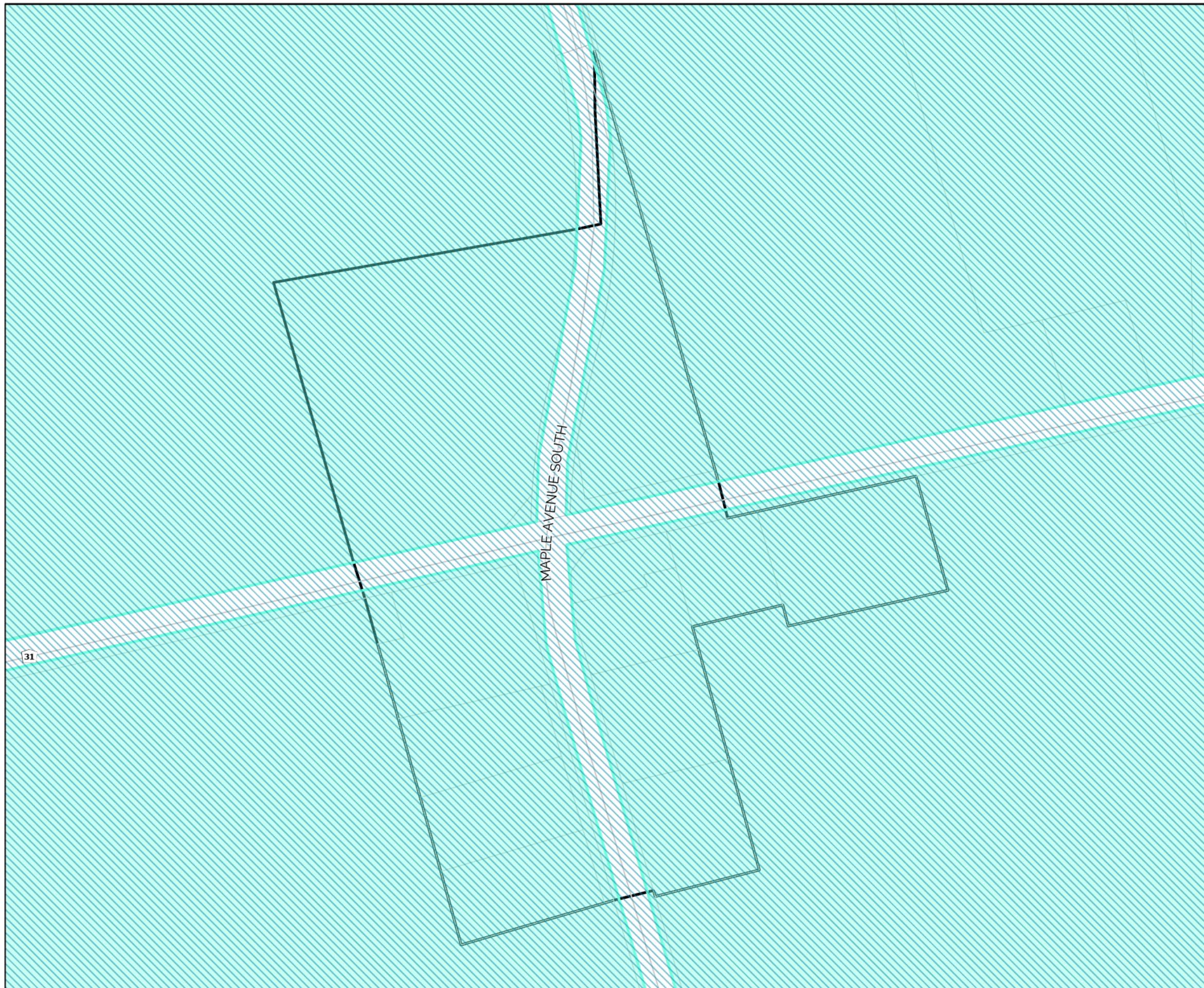
Source Water Protection

### FAIRFIELD PLAINS



THIS SCHEDULE SHOULD BE READ AND INTERPRETED IN CONJUNCTION WITH THE OFFICIAL PLAN IN ITS ENTIRETY, INCLUDING THE POLICIES AND OTHER SCHEDULES AND APPENDICES OF THE PLAN

-  SIGNIFICANT GROUNDWATER RECHARGE AREA (SGRA)
-  SETTLEMENT AREA BOUNDARY
-  HIGHLY VULNERABLE AQUIFERS

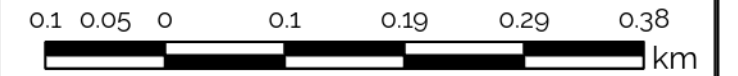


# A Simply Grand *Plan*





## Schedule D - 8

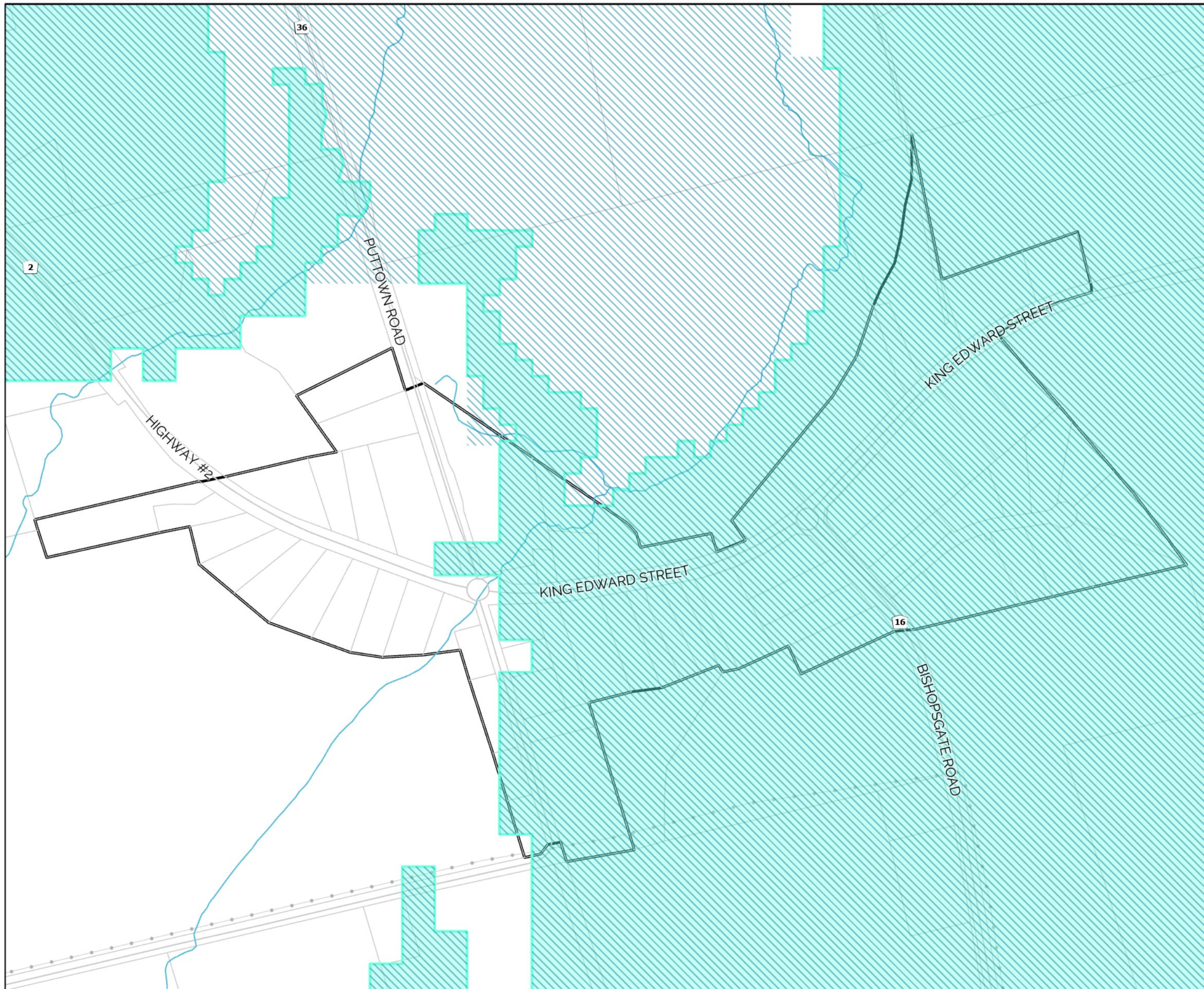
Source Water Protection

### FALKLAND



THIS SCHEDULE SHOULD BE READ AND INTERPRETED IN CONJUNCTION WITH THE OFFICIAL PLAN IN ITS ENTIRETY, INCLUDING THE POLICIES AND OTHER SCHEDULES AND APPENDICES OF THE PLAN

-  SIGNIFICANT GROUNDWATER RECHARGE AREA (SGRA)
-  SETTLEMENT AREA BOUNDARY
-  HIGHLY VULNERABLE AQUIFERS
-  WATERCOURSE

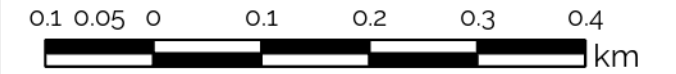


# A Simply Grand *Plan*






## Schedule D - 9

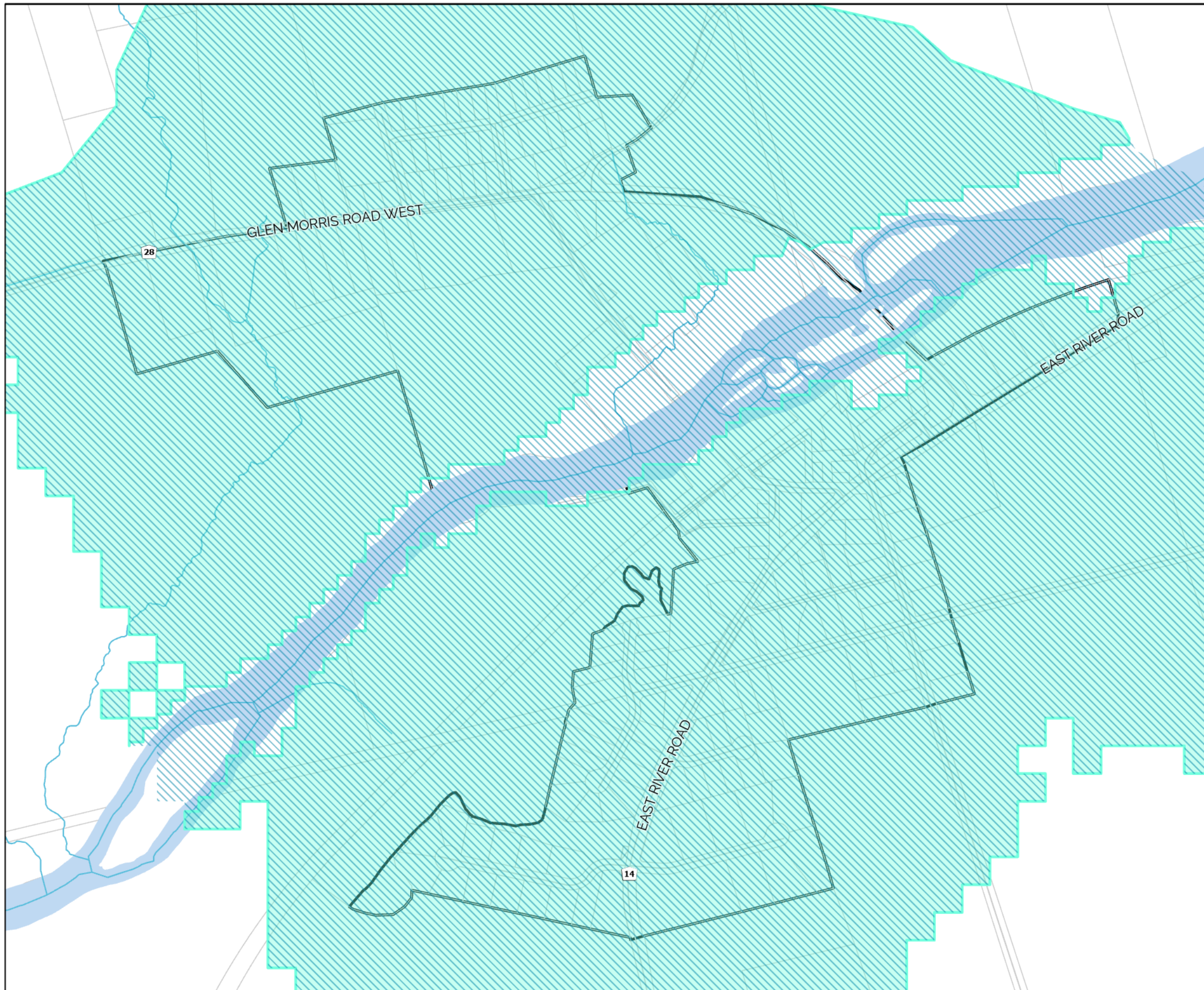
Source Water Protection

### GLEN MORRIS



THIS SCHEDULE SHOULD BE READ AND INTERPRETED IN CONJUNCTION WITH THE OFFICIAL PLAN IN ITS ENTIRETY, INCLUDING THE POLICIES AND OTHER SCHEDULES AND APPENDICES OF THE PLAN


-  SIGNIFICANT GROUNDWATER RECHARGE AREA (SGRA)
-  WATERBODY
-  SETTLEMENT AREA BOUNDARY
-  HIGHLY VULNERABLE AQUIFERS
-  WATERCOURSE







**Schedule D - 10**

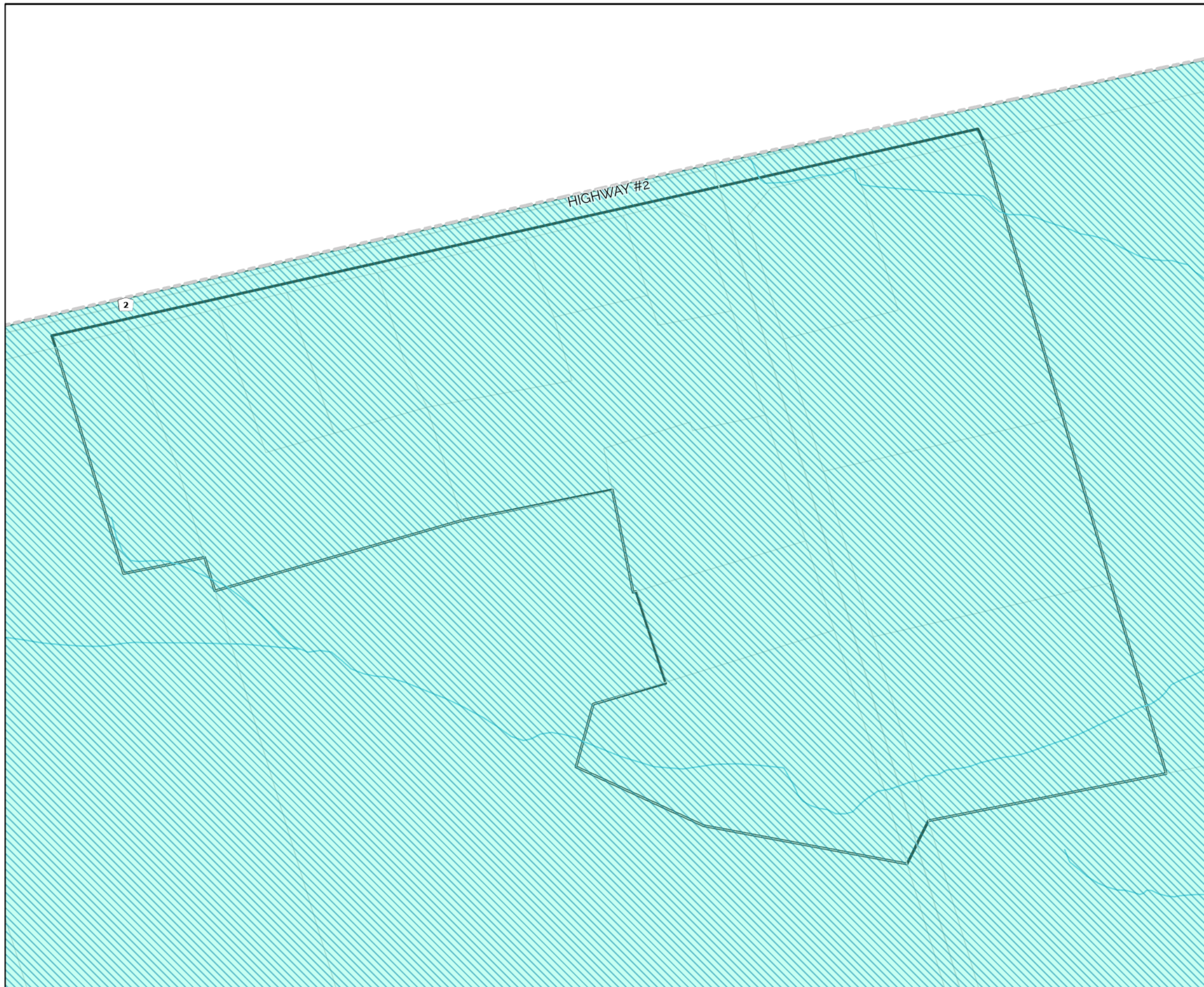
Source Water Protection

**GOBLES**



THIS SCHEDULE SHOULD BE READ AND INTERPRETED IN CONJUNCTION WITH THE OFFICIAL PLAN IN ITS ENTIRETY, INCLUDING THE POLICIES AND OTHER SCHEDULES AND APPENDICES OF THE PLAN

-  SIGNIFICANT GROUNDWATER RECHARGE AREA (SGRA)
-  SETTLEMENT AREA BOUNDARY
-  HIGHLY VULNERABLE AQUIFERS
-  WATERCOURSE




# A Simply Grand *Plan*



## Schedule D - 11

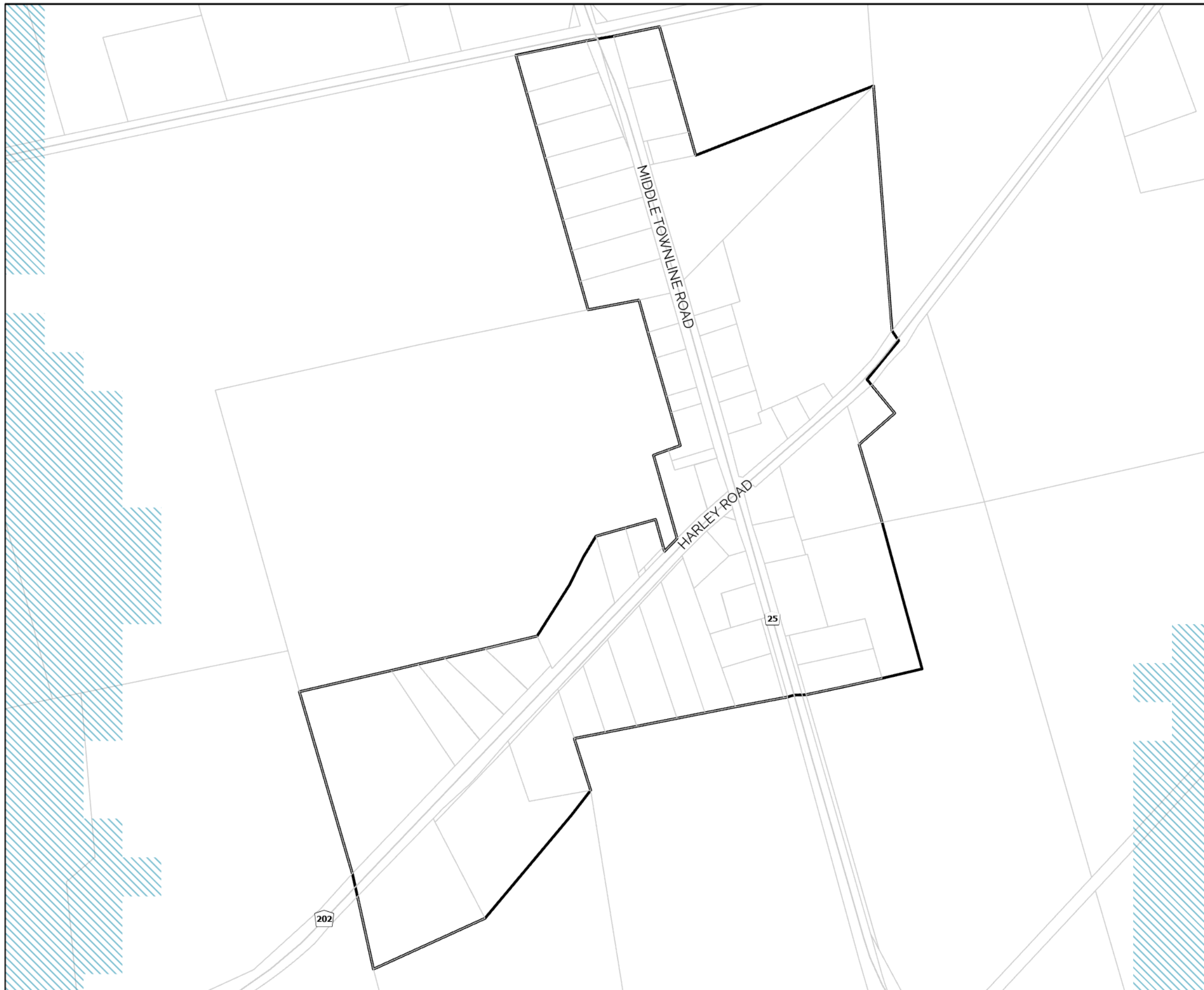
Source Water Protection

### HARLEY



THIS SCHEDULE SHOULD BE READ AND INTERPRETED IN CONJUNCTION WITH THE OFFICIAL PLAN IN ITS ENTIRETY, INCLUDING THE POLICIES AND OTHER SCHEDULES AND APPENDICES OF THE PLAN

-  SETTLEMENT AREA BOUNDARY
-  HIGHLY VULNERABLE AQUIFERS

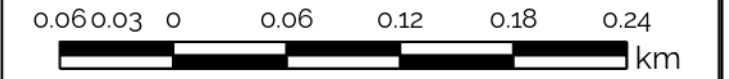


# A Simply Grand *Plan*



## Schedule D - 12

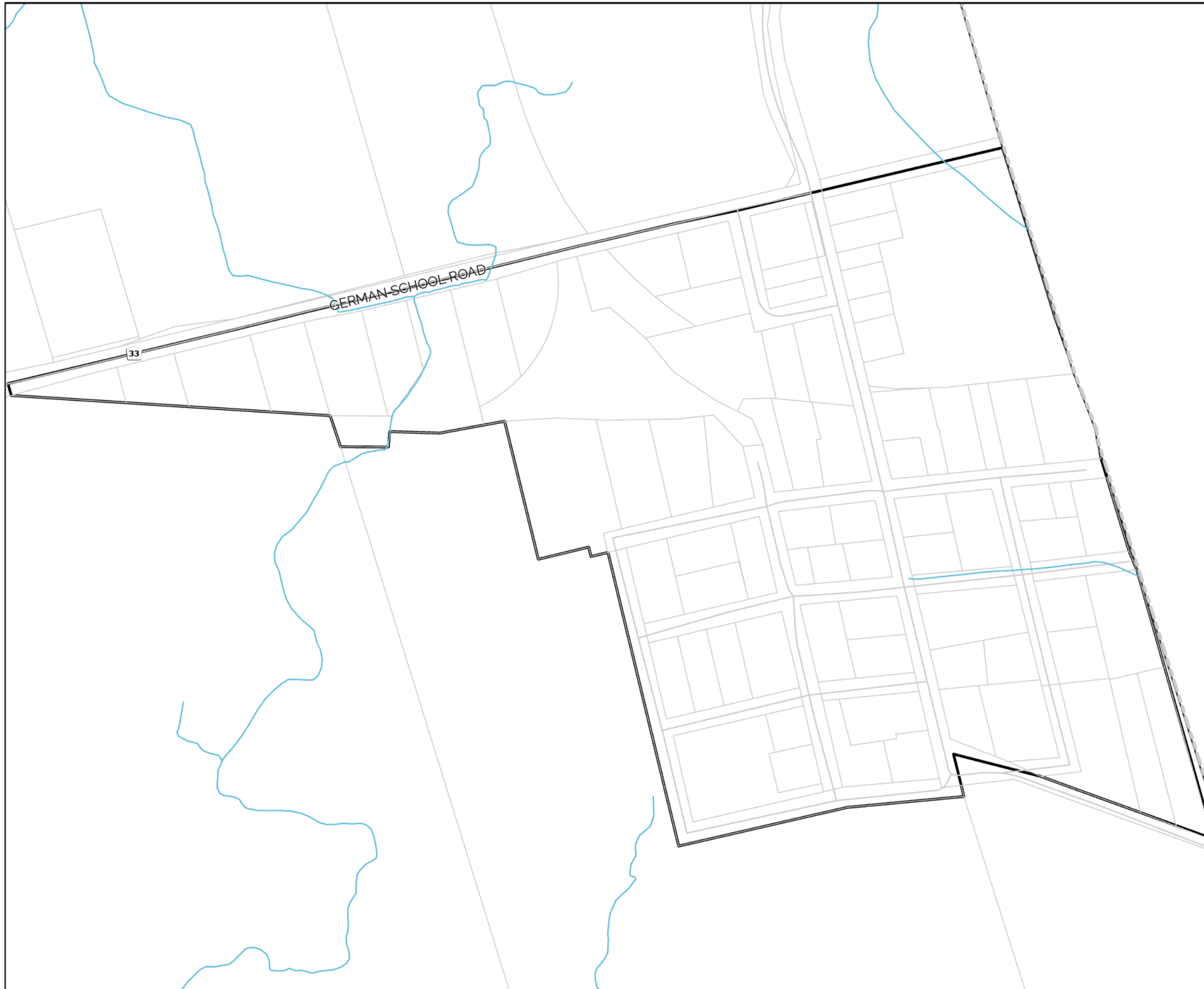
Source Water Protection

### HARRISBURG



THIS SCHEDULE SHOULD BE READ AND INTERPRETED IN CONJUNCTION WITH THE OFFICIAL PLAN IN ITS ENTIRETY, INCLUDING THE POLICIES AND OTHER SCHEDULES AND APPENDICES OF THE PLAN

-  SETTLEMENT AREA BOUNDARY
-  WATERCOURSE




# A Simply Grand *Plan*





## Schedule D - 13

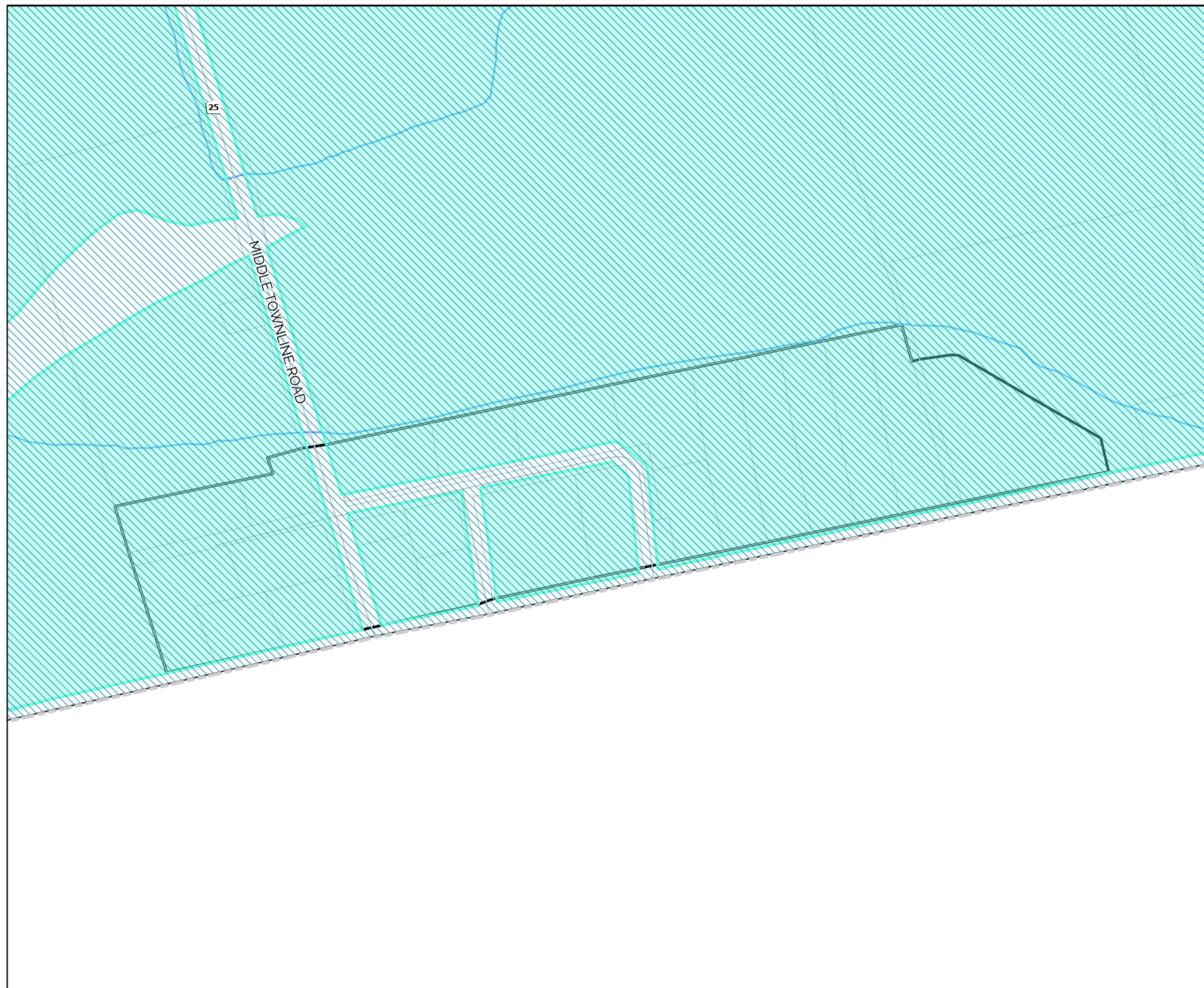
Source Water Protection

**KELVIN**



THIS SCHEDULE SHOULD BE READ AND INTERPRETED IN CONJUNCTION WITH THE OFFICIAL PLAN IN ITS ENTIRETY, INCLUDING THE POLICIES AND OTHER SCHEDULES AND APPENDICES OF THE PLAN

-  SIGNIFICANT GROUNDWATER RECHARGE AREA (SGRA)
-  SETTLEMENT AREA BOUNDARY
-  HIGHLY VULNERABLE AQUIFERS
-  WATERCOURSE




# A Simply Grand *Plan*




## Schedule D - 14

Source Water Protection

### MIDDLEPORT



THIS SCHEDULE SHOULD BE READ AND INTERPRETED IN CONJUNCTION WITH THE OFFICIAL PLAN IN ITS ENTIRETY, INCLUDING THE POLICIES AND OTHER SCHEDULES AND APPENDICES OF THE PLAN

-  WATERBODY
-  SETTLEMENT AREA BOUNDARY
-  WATERCOURSE




# A Simply Grand *Plan*

## Schedule D - 15

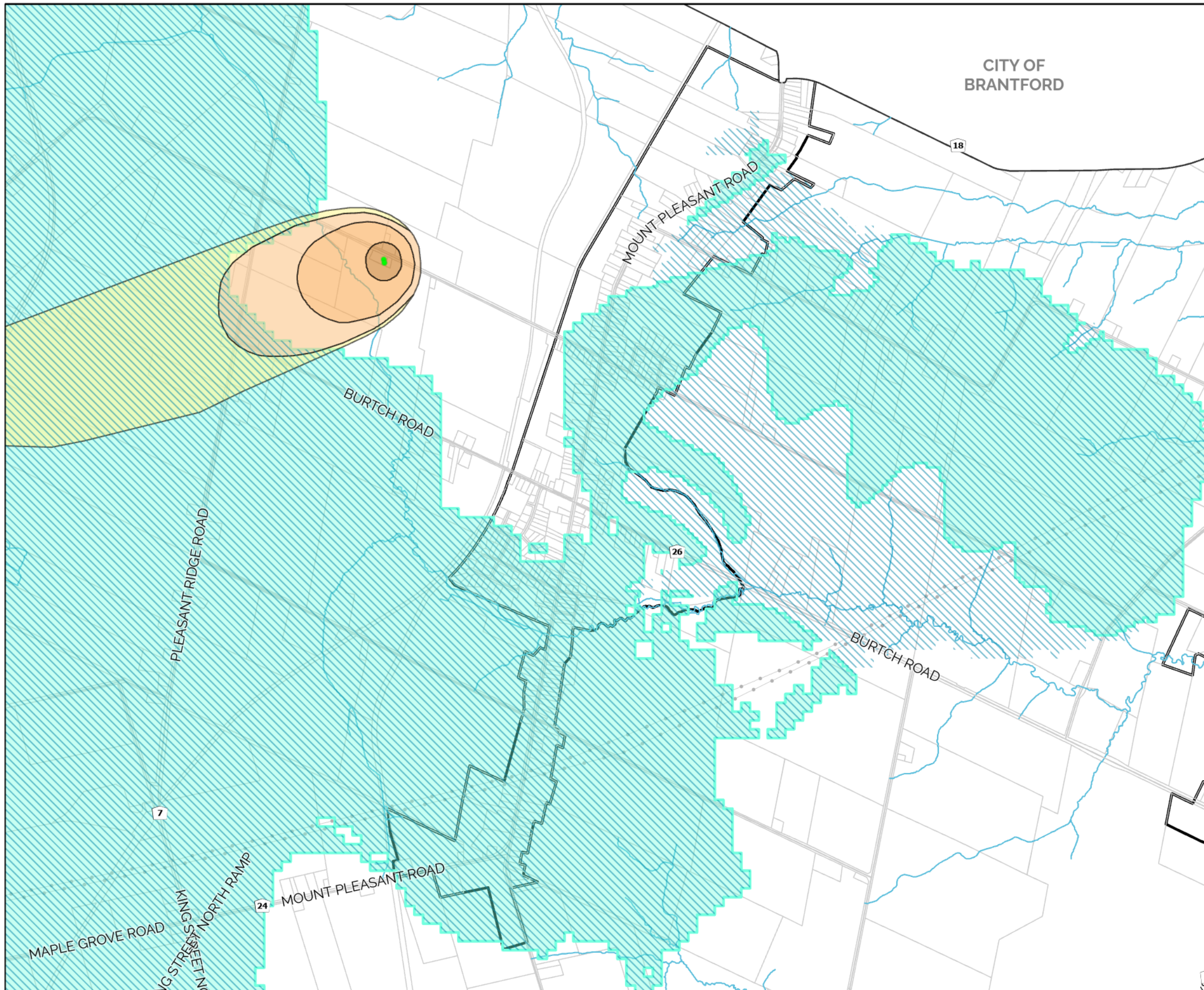
Source Water Protection

### MOUNT PLEASANT



THIS SCHEDULE SHOULD BE READ AND INTERPRETED IN CONJUNCTION WITH THE OFFICIAL PLAN IN ITS ENTIRETY, INCLUDING THE POLICIES AND OTHER SCHEDULES AND APPENDICES OF THE PLAN

- MUNICIPAL WELLS
- WHPA-A
- WHPA-B
- WHPA-C
- WHPA-D
- SIGNIFICANT GROUNDWATER RECHARGE AREA (SGRA)
- SETTLEMENT AREA BOUNDARY
- HIGHLY VULNERABLE AQUIFERS
- WATERCOURSE

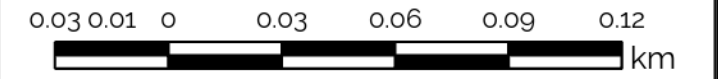


# A Simply Grand *Plan*

## Schedule D - 16

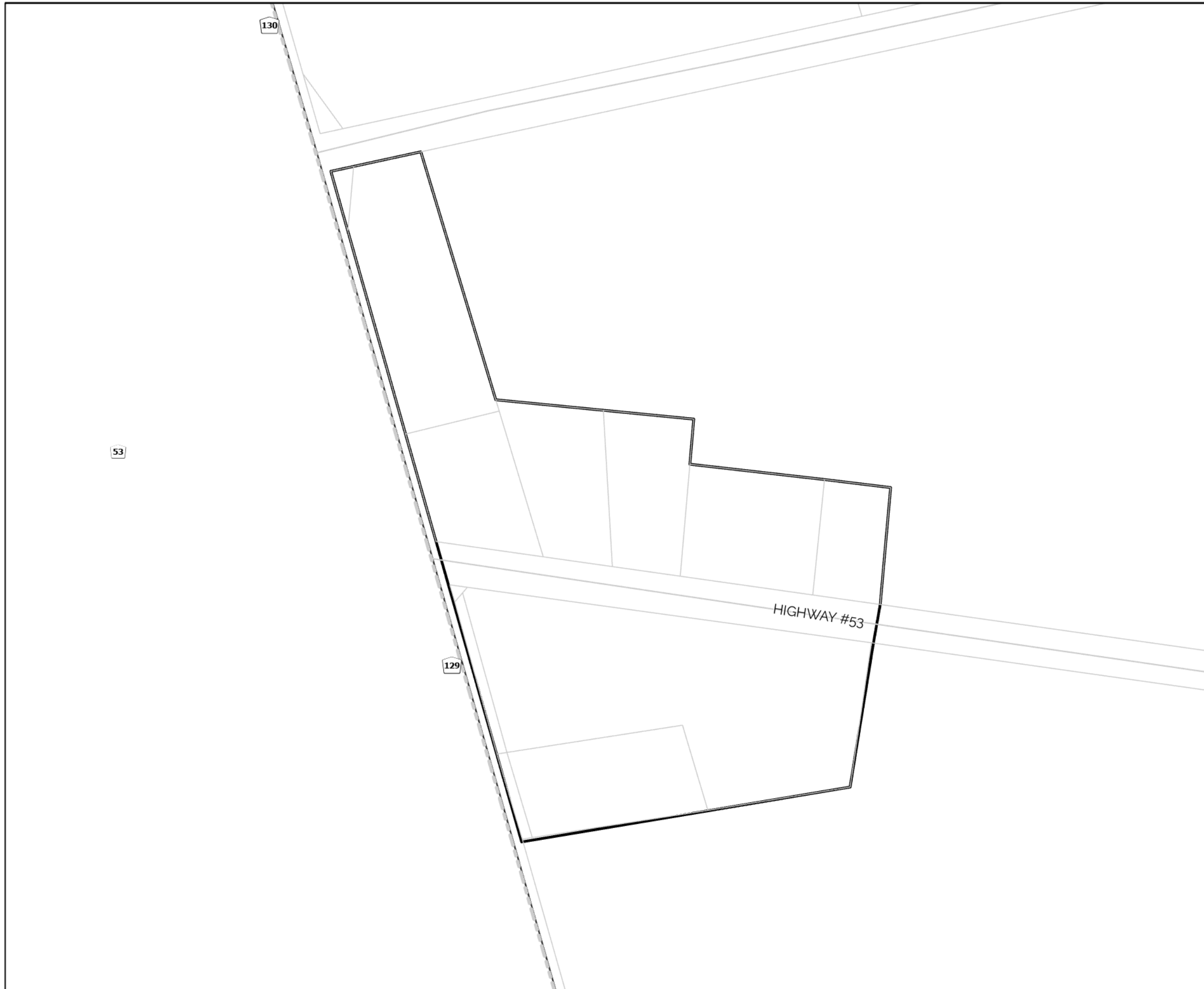
Source Water Protection

**MUIR**



THIS SCHEDULE SHOULD BE READ AND INTERPRETED IN CONJUNCTION WITH THE OFFICIAL PLAN IN ITS ENTIRETY, INCLUDING THE POLICIES AND OTHER SCHEDULES AND APPENDICES OF THE PLAN

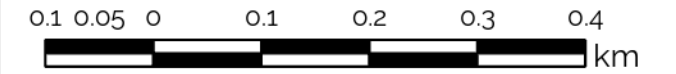
 SETTLEMENT AREA BOUNDARY





**Schedule D - 17**

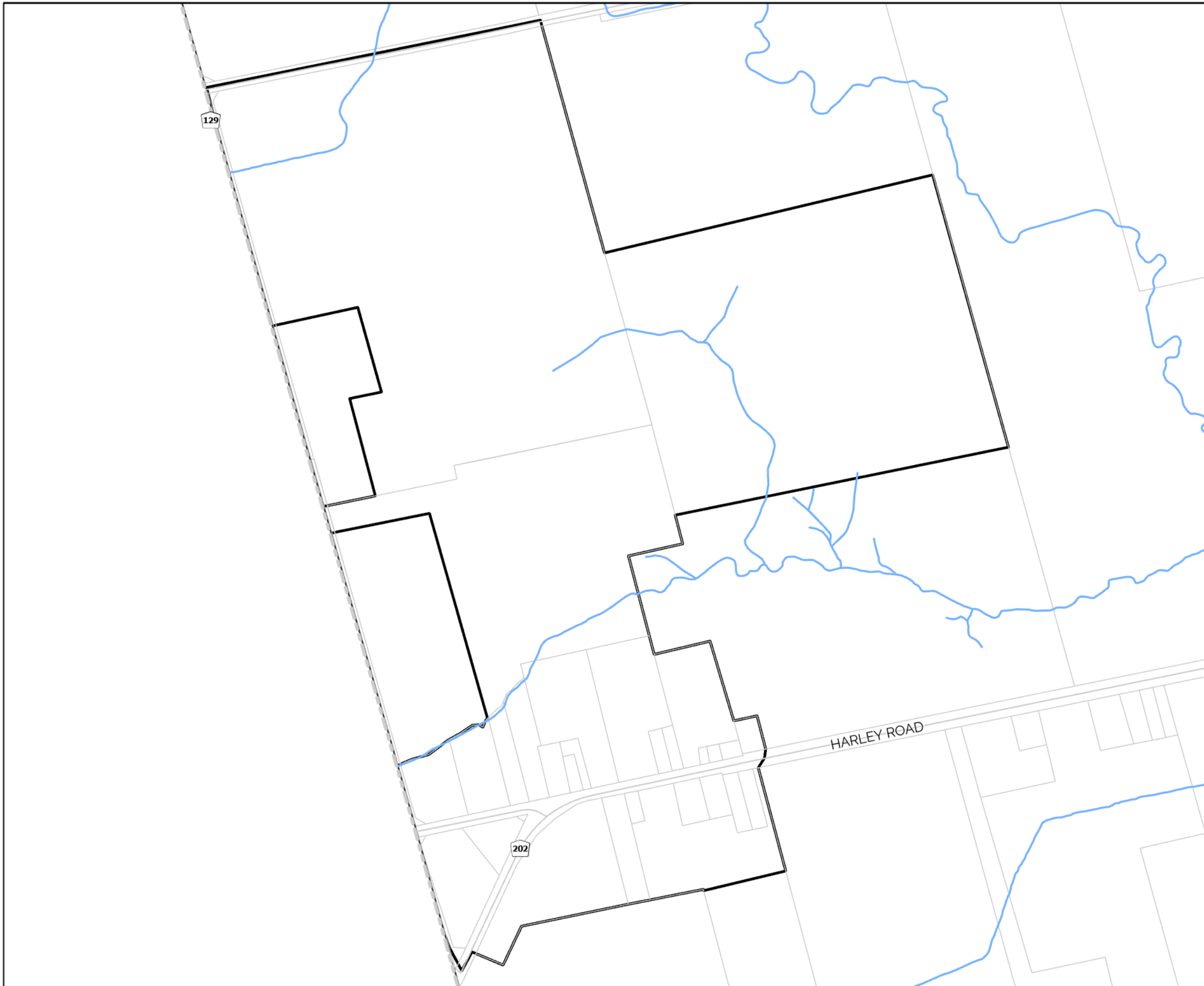
Source Water Protection

**NEW DURHAM**



THIS SCHEDULE SHOULD BE READ AND INTERPRETED IN CONJUNCTION WITH THE OFFICIAL PLAN IN ITS ENTIRETY, INCLUDING THE POLICIES AND OTHER SCHEDULES AND APPENDICES OF THE PLAN

-  SETTLEMENT AREA BOUNDARY
-  WATERCOURSE

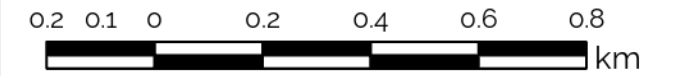


# A Simply Grand *Plan*

## Schedule D - 18

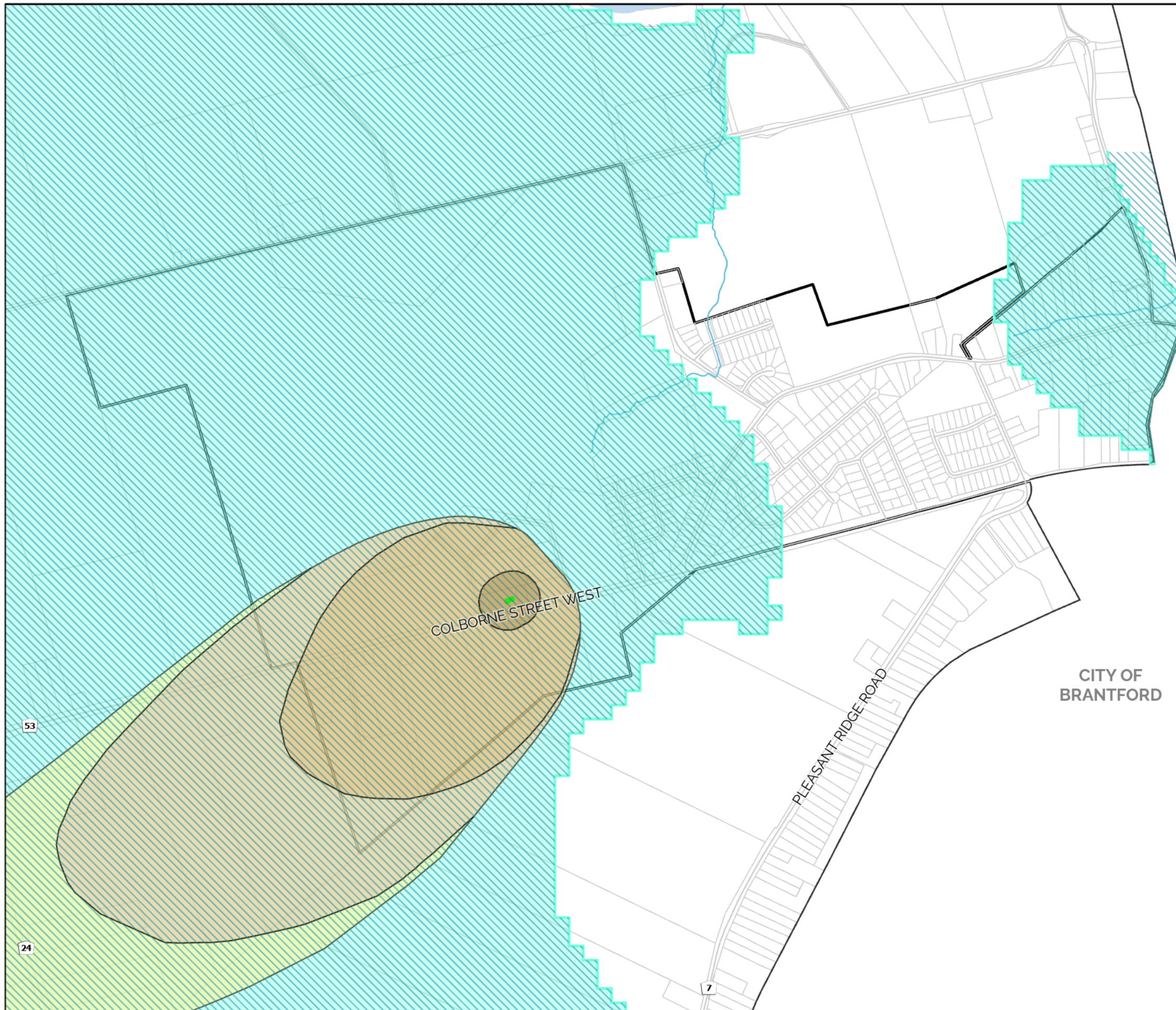
### Source Water Protection

#### OAKHILL



THIS SCHEDULE SHOULD BE READ AND INTERPRETED IN CONJUNCTION WITH THE OFFICIAL PLAN IN ITS ENTIRETY, INCLUDING THE POLICIES AND OTHER SCHEDULES AND APPENDICES OF THE PLAN

- MUNICIPAL WELLS
- WHPA-A
- WHPA-B
- WHPA-C
- WHPA-D
- SIGNIFICANT GROUNDWATER RECHARGE AREA (SGRA)
- WATERBODY
- SETTLEMENT AREA BOUNDARY
- HIGHLY VULNERABLE AQUIFERS
- WATERCOURSE



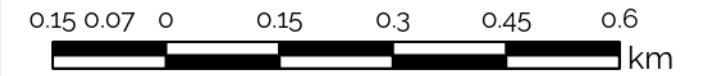
CITY OF BRANTFORD

# A Simply Grand *Plan*





## Schedule D - 19

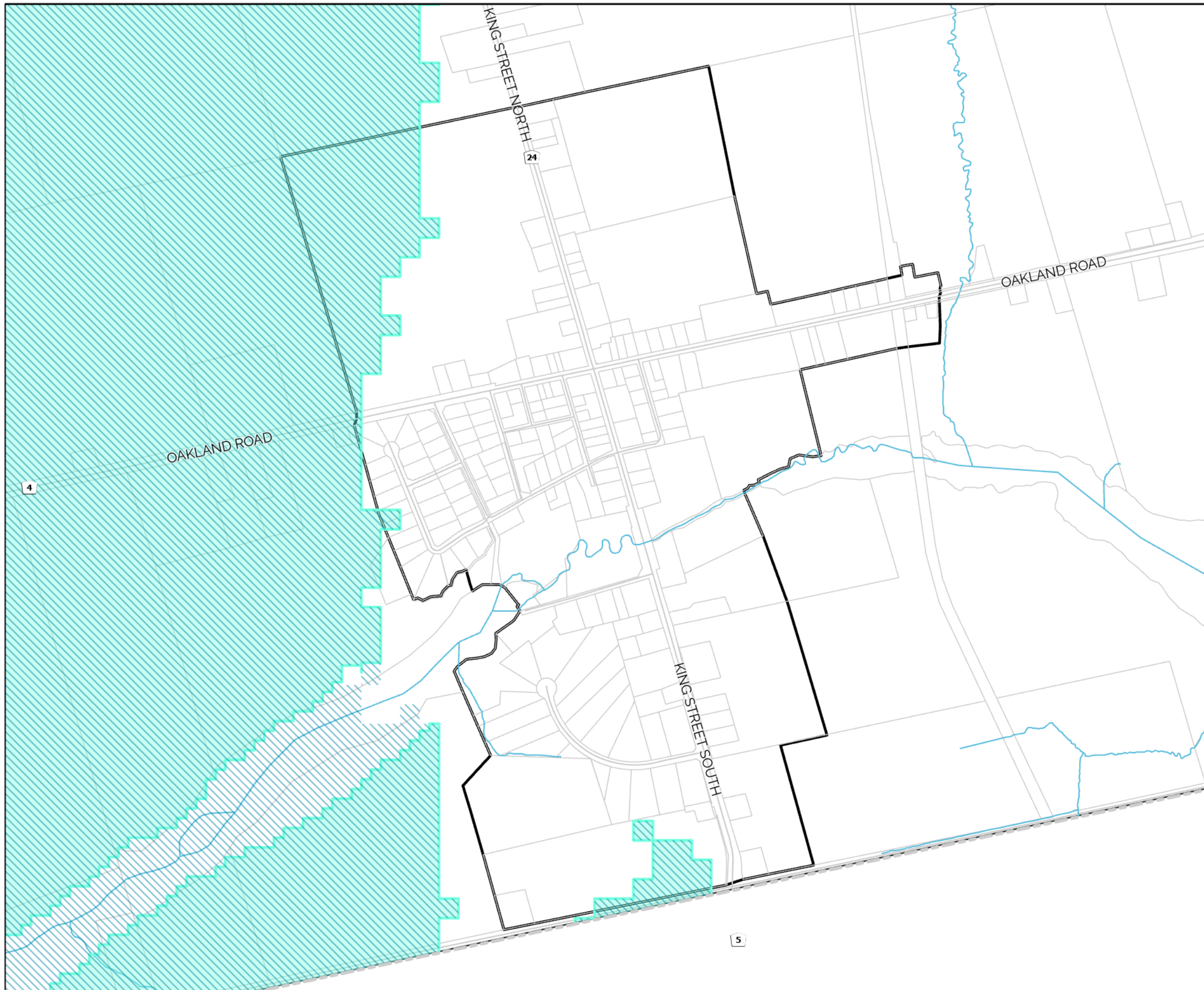
Source Water Protection

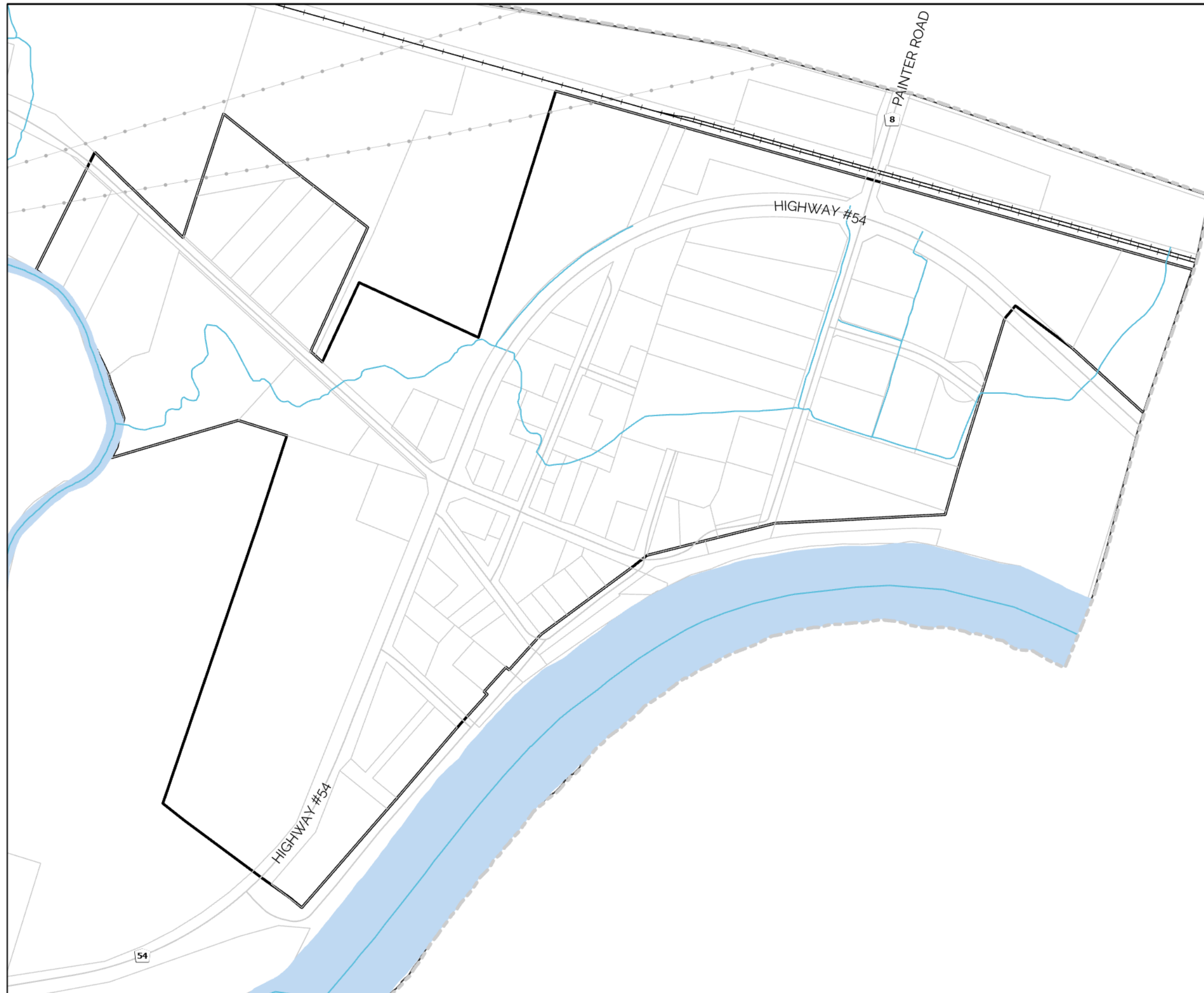
### OAKLAND



THIS SCHEDULE SHOULD BE READ AND INTERPRETED IN CONJUNCTION WITH THE OFFICIAL PLAN IN ITS ENTIRETY, INCLUDING THE POLICIES AND OTHER SCHEDULES AND APPENDICES OF THE PLAN

-  SIGNIFICANT GROUNDWATER RECHARGE AREA (SGRA)
-  SETTLEMENT AREA BOUNDARY
-  HIGHLY VULNERABLE AQUIFERS
-  WATERCOURSE






# A Simply Grand *Plan*

## Schedule D - 20

Source Water Protection

**ONONDAGA**



THIS SCHEDULE SHOULD BE READ AND INTERPRETED IN CONJUNCTION WITH THE OFFICIAL PLAN IN ITS ENTIRETY, INCLUDING THE POLICIES AND OTHER SCHEDULES AND APPENDICES OF THE PLAN


- WATERBODY
- SETTLEMENT AREA BOUNDARY
- WATERCOURSE

# A Simply Grand *Plan*





## Schedule D - 21


Source Water Protection

### PRINCETON



THIS SCHEDULE SHOULD BE READ AND INTERPRETED IN CONJUNCTION WITH THE OFFICIAL PLAN IN ITS ENTIRETY, INCLUDING THE POLICIES AND OTHER SCHEDULES AND APPENDICES OF THE PLAN

-  SIGNIFICANT GROUNDWATER RECHARGE AREA (SGRA)
-  SETTLEMENT AREA BOUNDARY
-  HIGHLY VULNERABLE AQUIFERS
-  WATERCOURSE

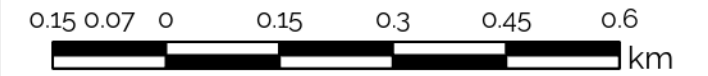


# A Simply Grand *Plan*





## Schedule D - 22

Source Water Protection

**SCOTLAND**



THIS SCHEDULE SHOULD BE READ AND INTERPRETED IN CONJUNCTION WITH THE OFFICIAL PLAN IN ITS ENTIRETY, INCLUDING THE POLICIES AND OTHER SCHEDULES AND APPENDICES OF THE PLAN

-  SIGNIFICANT GROUNDWATER RECHARGE AREA (SGRA)
-  SETTLEMENT AREA BOUNDARY
-  HIGHLY VULNERABLE AQUIFERS
-  WATERCOURSE

