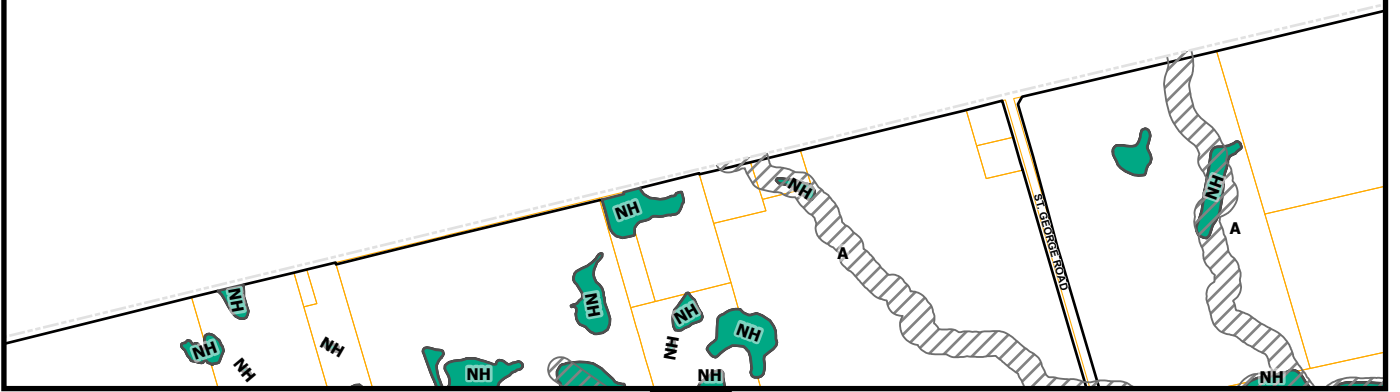


REGIONAL
MUNICIPALITY
OF WATERLOO

2












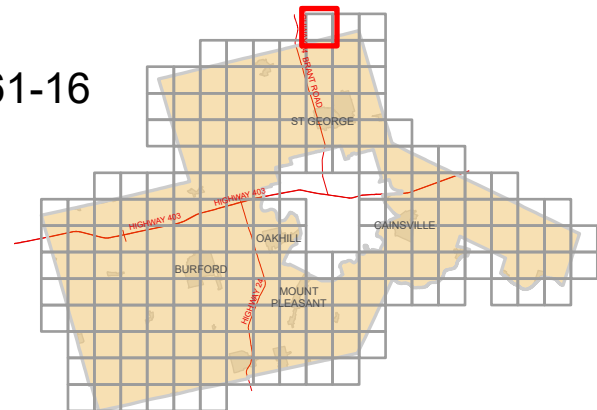
8



ZONING BY-LAW NO. 61-16
SCHEDULE 'A'

Map No. 1

- | | | | |
|---|-------------------------------|---|--|
|  | Appealed Zoning |  | Natural Heritage Zone (NH) |
|  | Watercourse Setbacks |  | Nature Heritage Vegetation Protection Zone (NH1) |
|  | Heritage Area Overlay (HA) |  | Zone Boundary |
|  | Holding Provision Overlay (h) |  | Property Boundary |
|  | Floodplain Overlay (fp) | | |



CITY OF HAMILTON










2

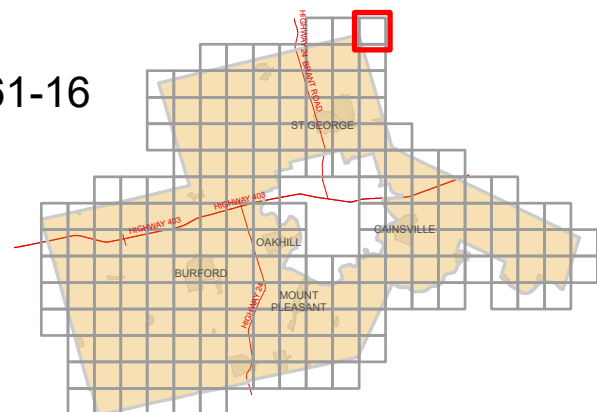
10



ZONING BY-LAW NO. 61-16
SCHEDULE 'A'

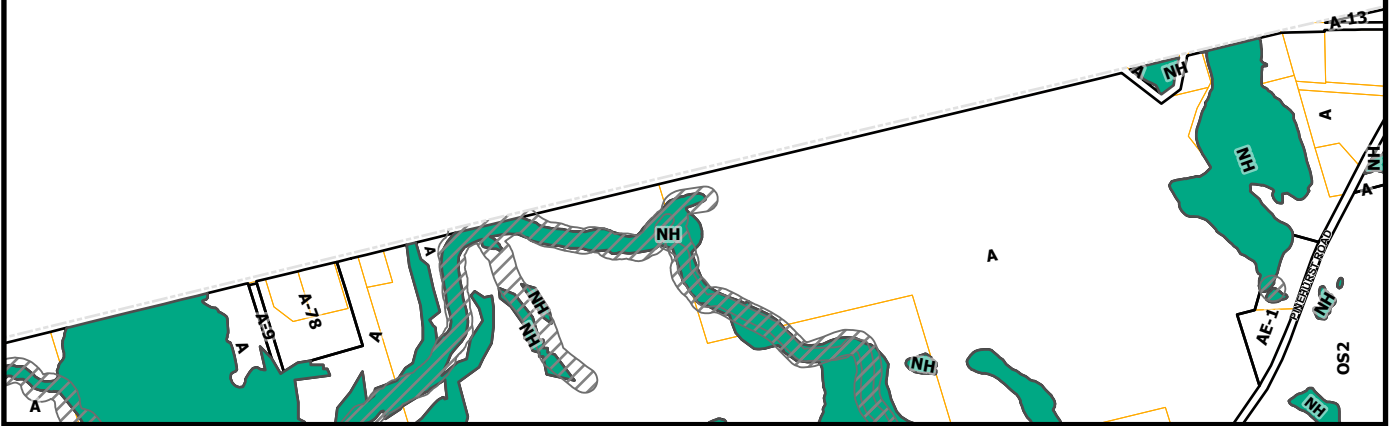
Map No. 3

- | | | | |
|---|-------------------------------|---|--|
|  | Appealed Zoning |  | Natural Heritage Zone (NH) |
|  | Watercourse Setbacks |  | Nature Heritage Vegetation Protection Zone (NH1) |
|  | Heritage Area Overlay (HA) |  | Zone Boundary |
|  | Holding Provision Overlay (h) |  | Property Boundary |
|  | Floodplain Overlay (fp) | | |



REGIONAL
MUNICIPALITY
OF WATERLOO

5












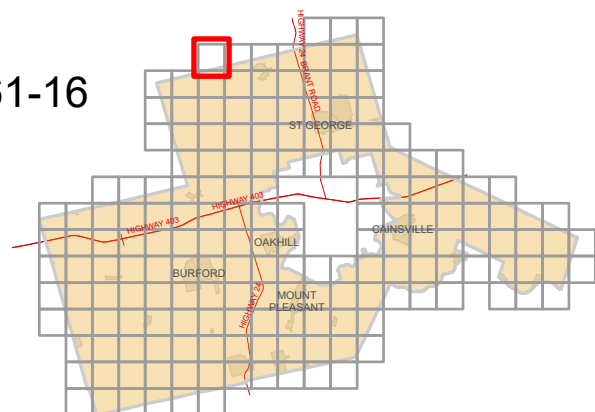
13



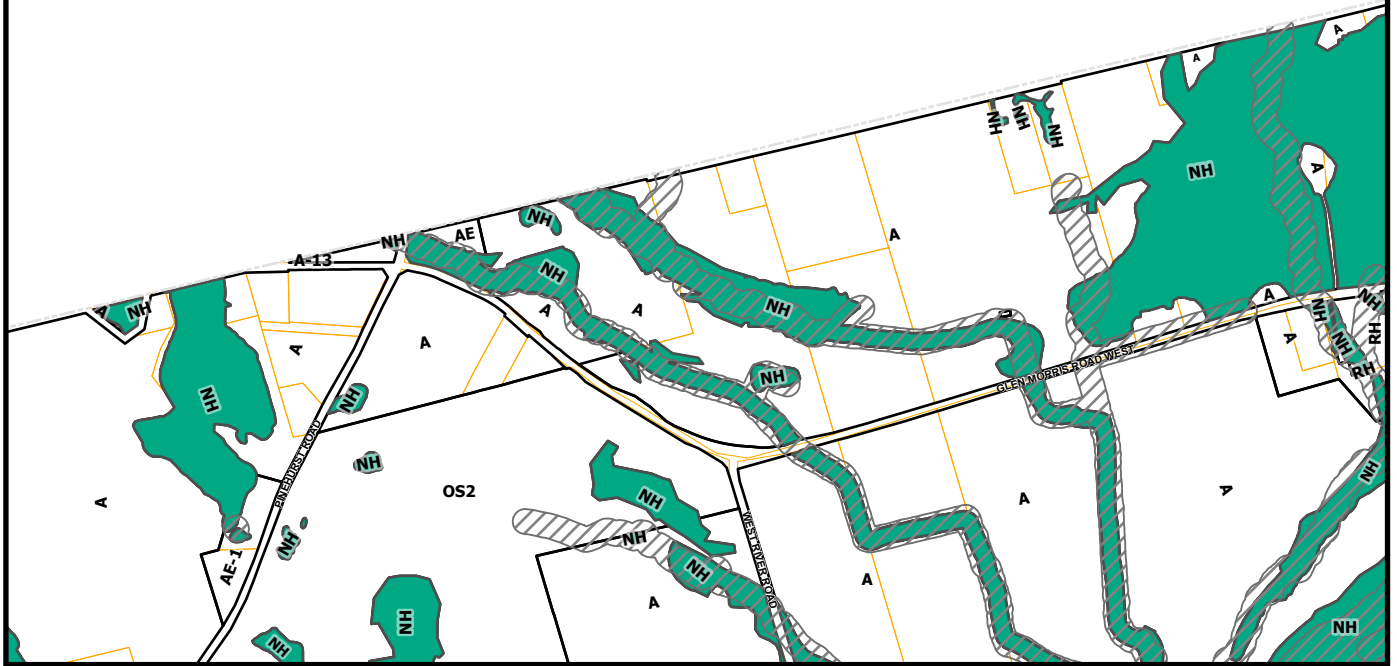
ZONING BY-LAW NO. 61-16
SCHEDULE 'A'

Map No. 4

- | | | | |
|---|-------------------------------|---|--|
|  | Appealed Zoning |  | Natural Heritage Zone (NH) |
|  | Watercourse Setbacks |  | Nature Heritage Vegetation Protection Zone (NH1) |
|  | Heritage Area Overlay (HA) |  | Zone Boundary |
|  | Holding Provision Overlay (h) |  | Property Boundary |
|  | Floodplain Overlay (fp) | | |



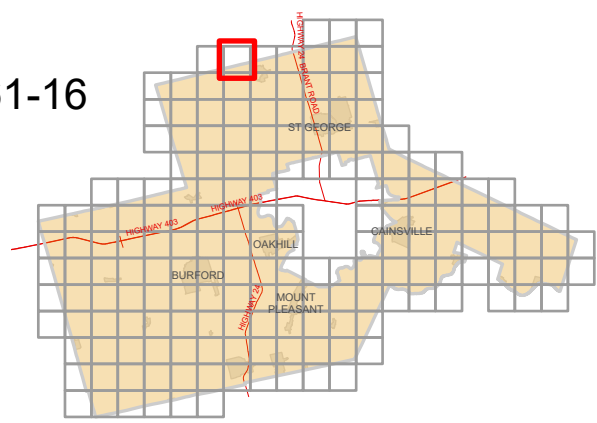
REGIONAL
MUNICIPALITY
OF WATERLOO



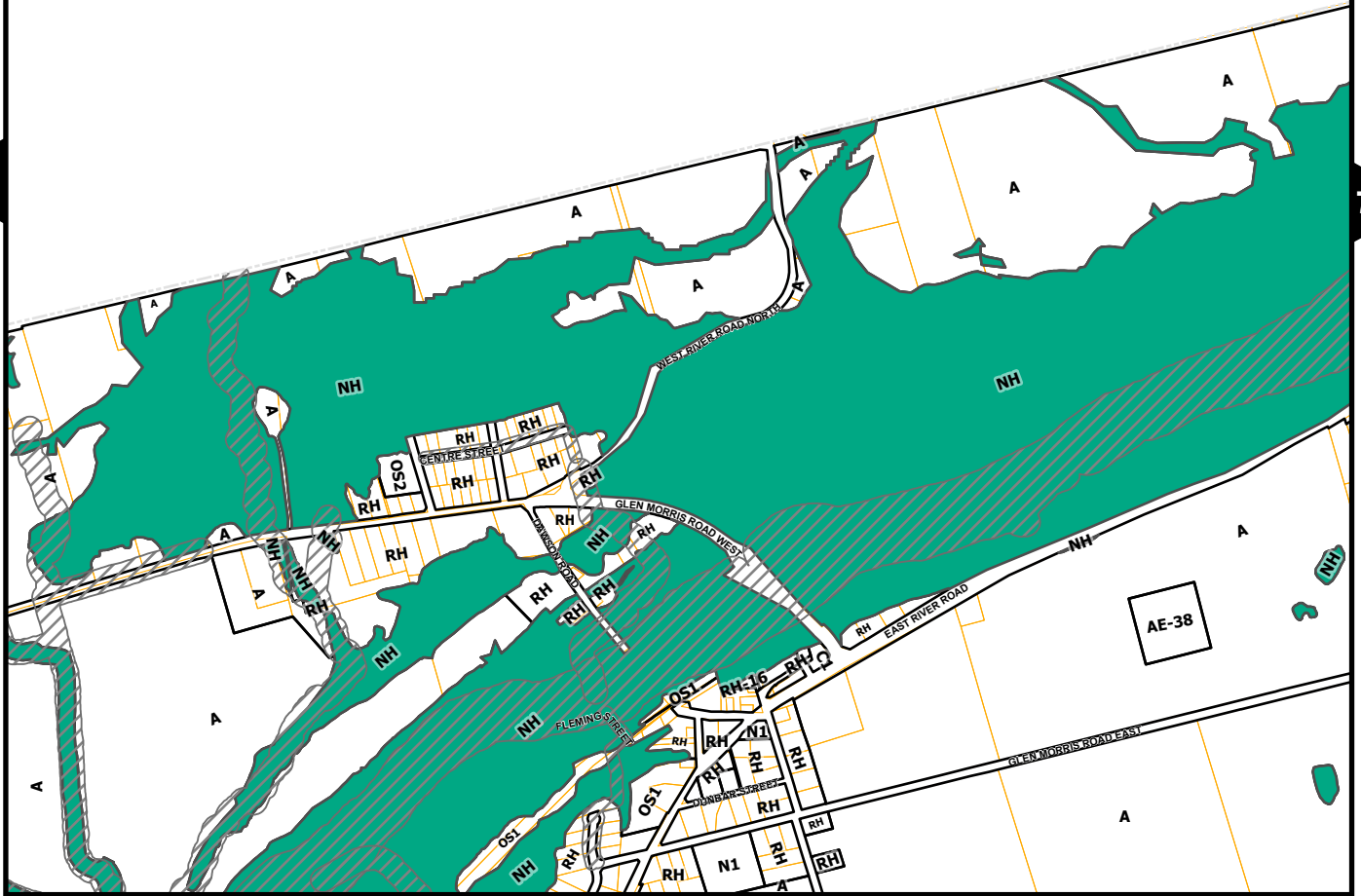
ZONING BY-LAW NO. 61-16
SCHEDULE 'A'

Map No. 5

- | | | | |
|--|-------------------------------|--|--|
| | Appealed Zoning | | Natural Heritage Zone (NH) |
| | Watercourse Setbacks | | Nature Heritage Vegetation Protection Zone (NH1) |
| | Heritage Area Overlay (HA) | | Zone Boundary |
| | Holding Provision Overlay (h) | | Property Boundary |
| | Floodplain Overlay (fp) | | |



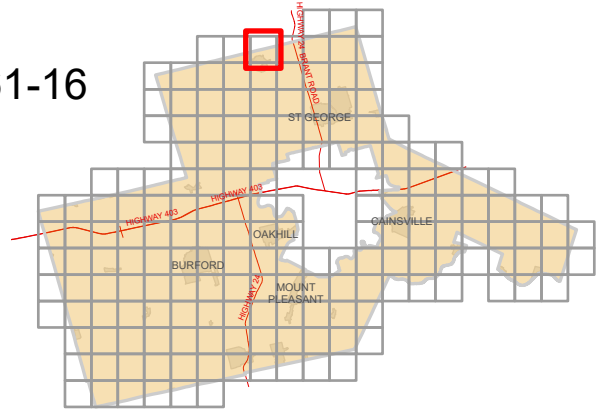
REGIONAL
MUNICIPALITY
OF WATERLOO



ZONING BY-LAW NO. 61-16
SCHEDULE 'A'

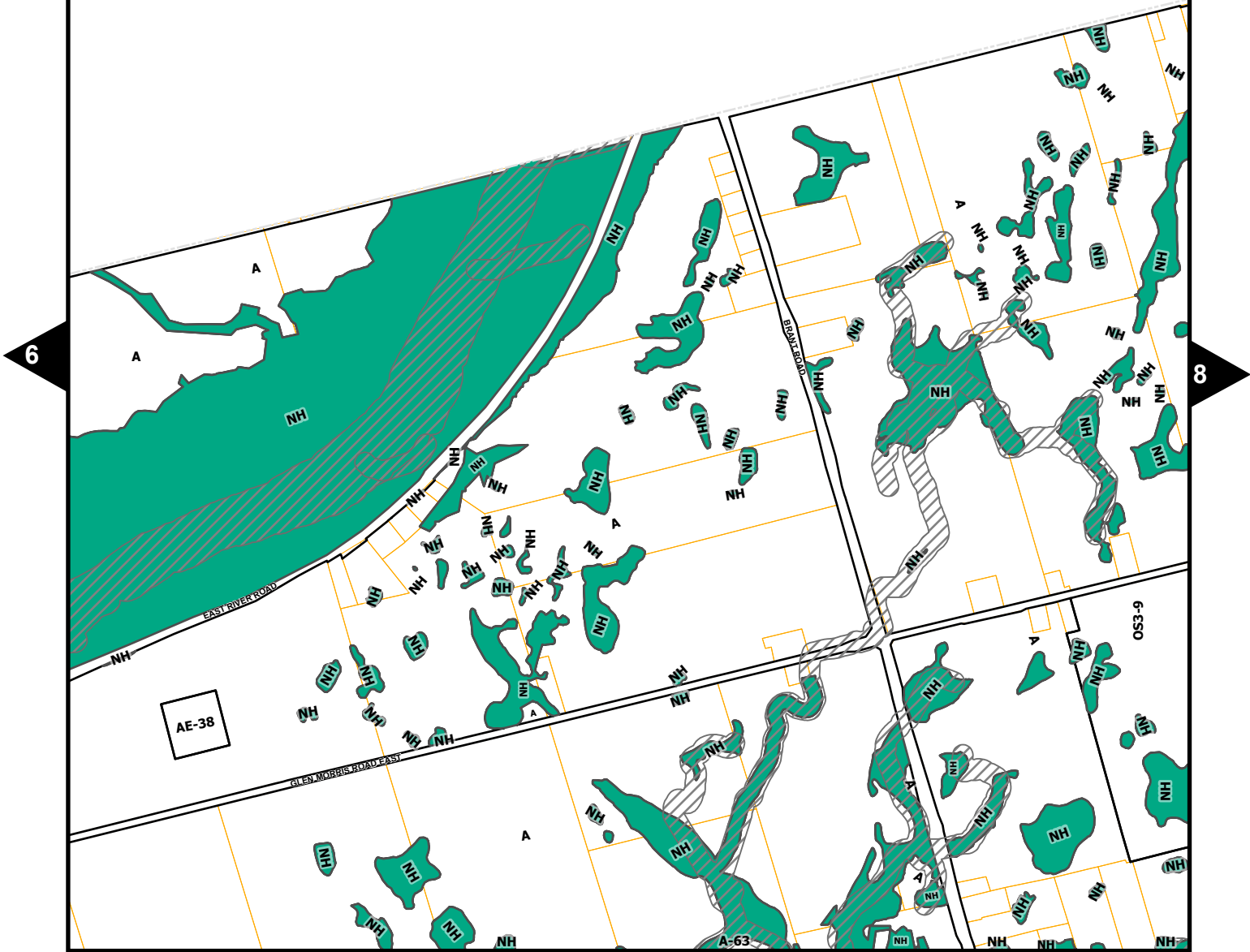
Map No. 6

- | | | | |
|--|-------------------------------|--|--|
| | Appealed Zoning | | Natural Heritage Zone (NH) |
| | Watercourse Setbacks | | Nature Heritage Vegetation Protection Zone (NH1) |
| | Heritage Area Overlay (HA) | | Zone Boundary |
| | Holding Provision Overlay (h) | | Property Boundary |
| | Floodplain Overlay (fp) | | |



REGIONAL
MUNICIPALITY
OF WATERLOO

HIGHWAY 24



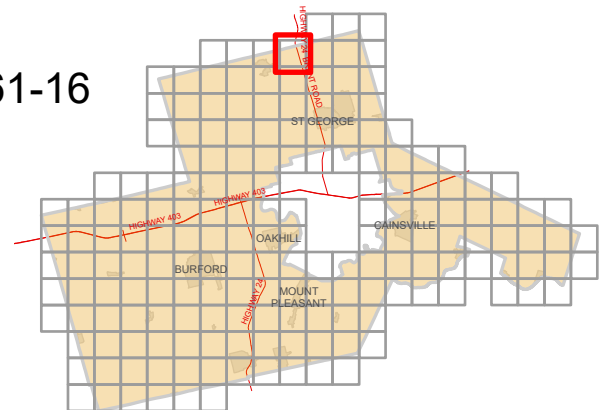
16

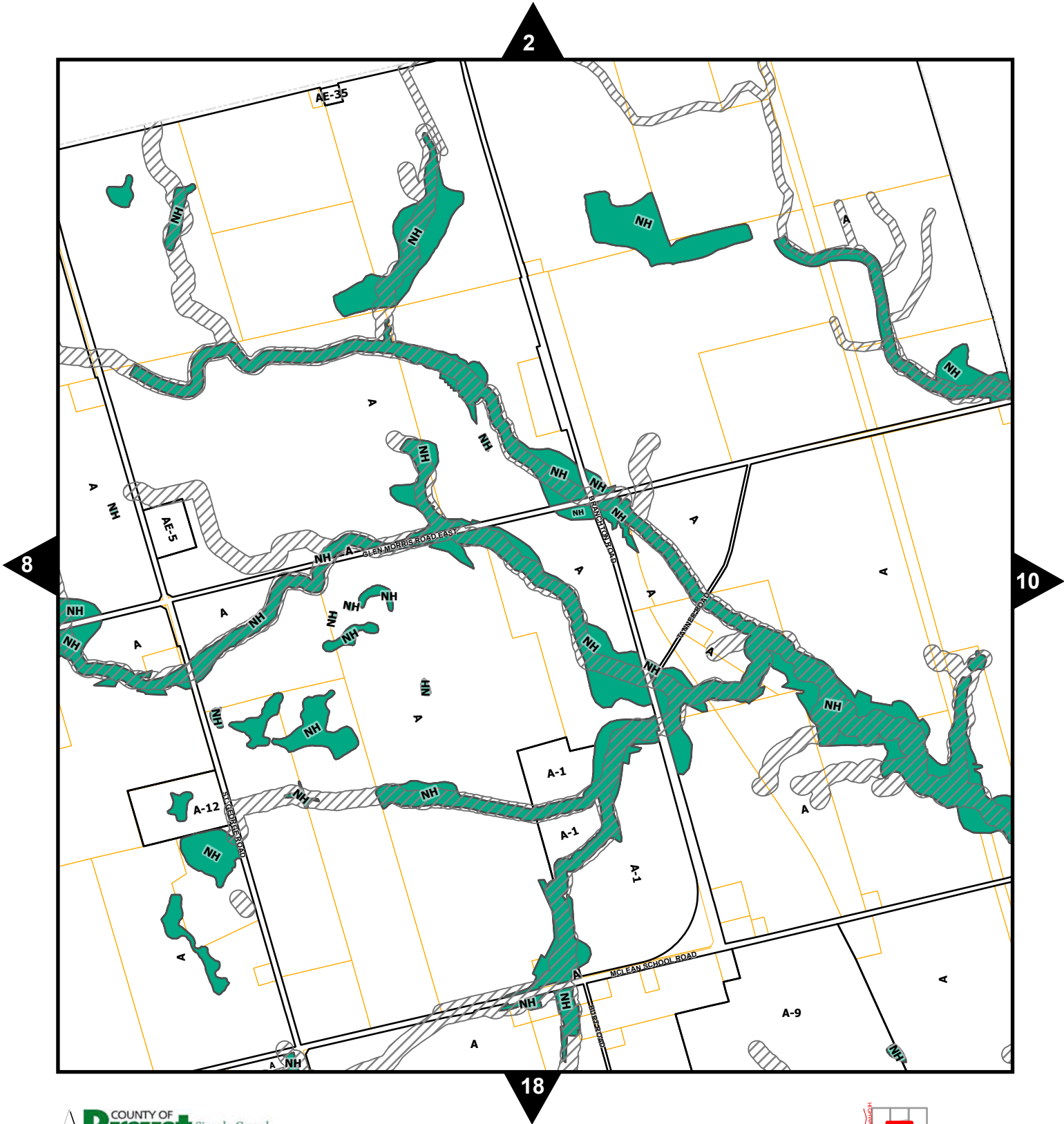


ZONING BY-LAW NO. 61-16
SCHEDULE 'A'

Map No. 7

- | | | | |
|--|-------------------------------|--|--|
| | Appealed Zoning | | Natural Heritage Zone (NH) |
| | Watercourse Setbacks | | Nature Heritage Vegetation Protection Zone (NH1) |
| | Heritage Area Overlay (HA) | | Zone Boundary |
| | Holding Provision Overlay (h) | | Property Boundary |
| | Floodplain Overlay (fp) | | |

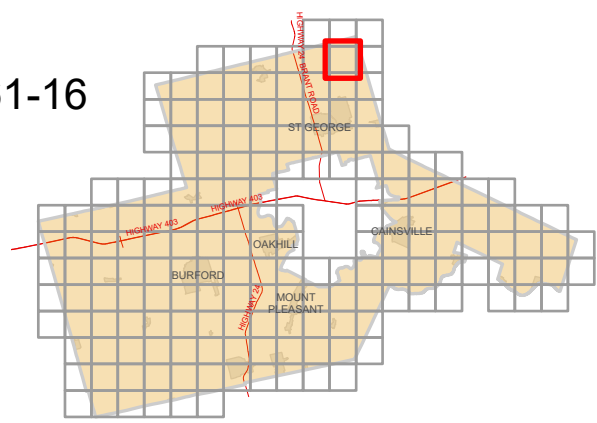


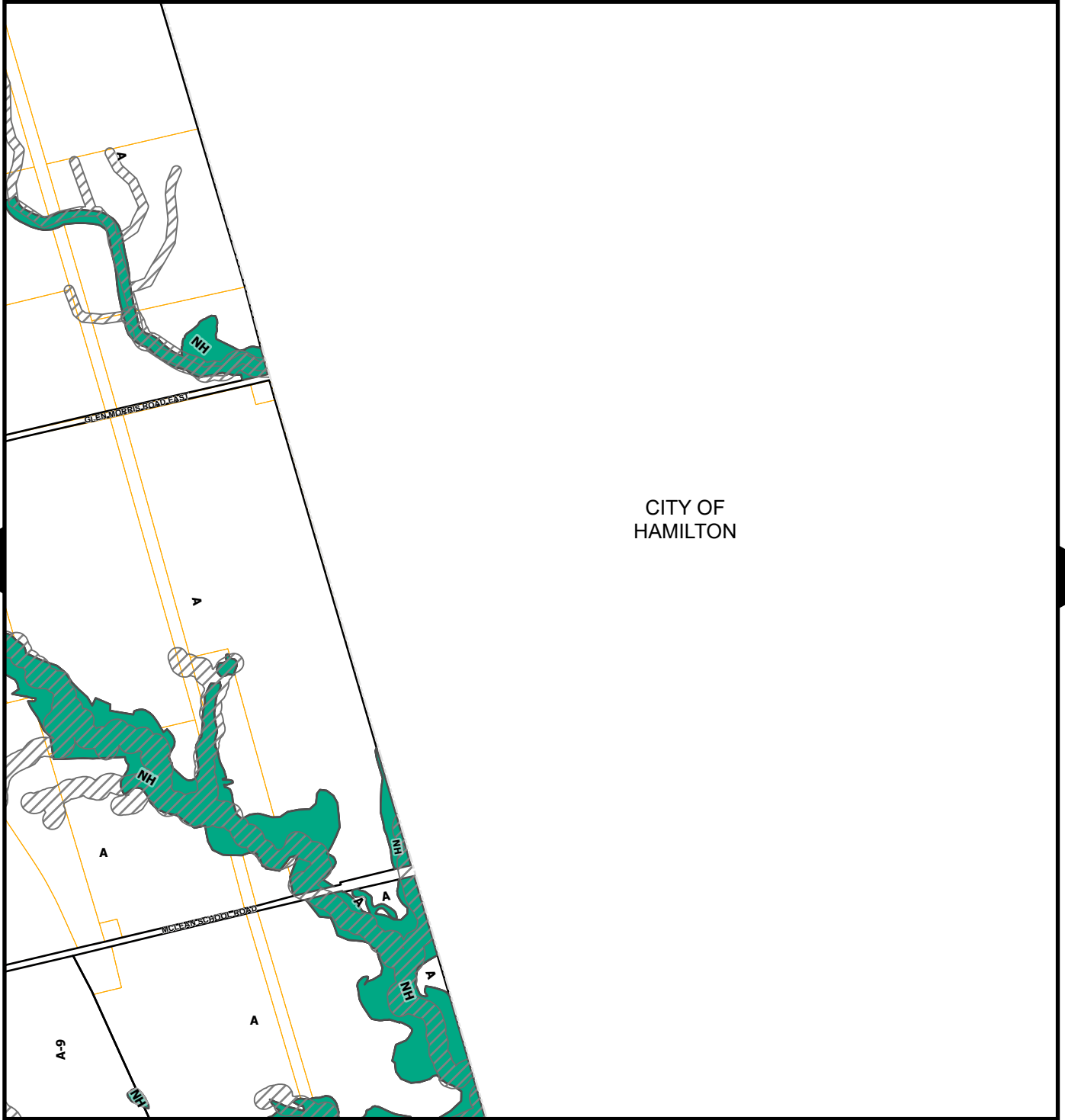


ZONING BY-LAW NO. 61-16
SCHEDULE 'A'

Map No. 9

- | | | | |
|--|-------------------------------|--|--|
| | Appealed Zoning | | Natural Heritage Zone (NH) |
| | Watercourse Setbacks | | Nature Heritage Vegetation Protection Zone (NH1) |
| | Heritage Area Overlay (HA) | | Zone Boundary |
| | Holding Provision Overlay (h) | | Property Boundary |
| | Floodplain Overlay (fp) | | |

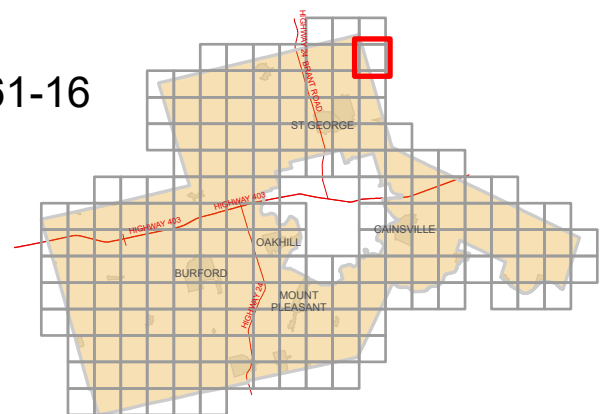




ZONING BY-LAW NO. 61-16
SCHEDULE 'A'

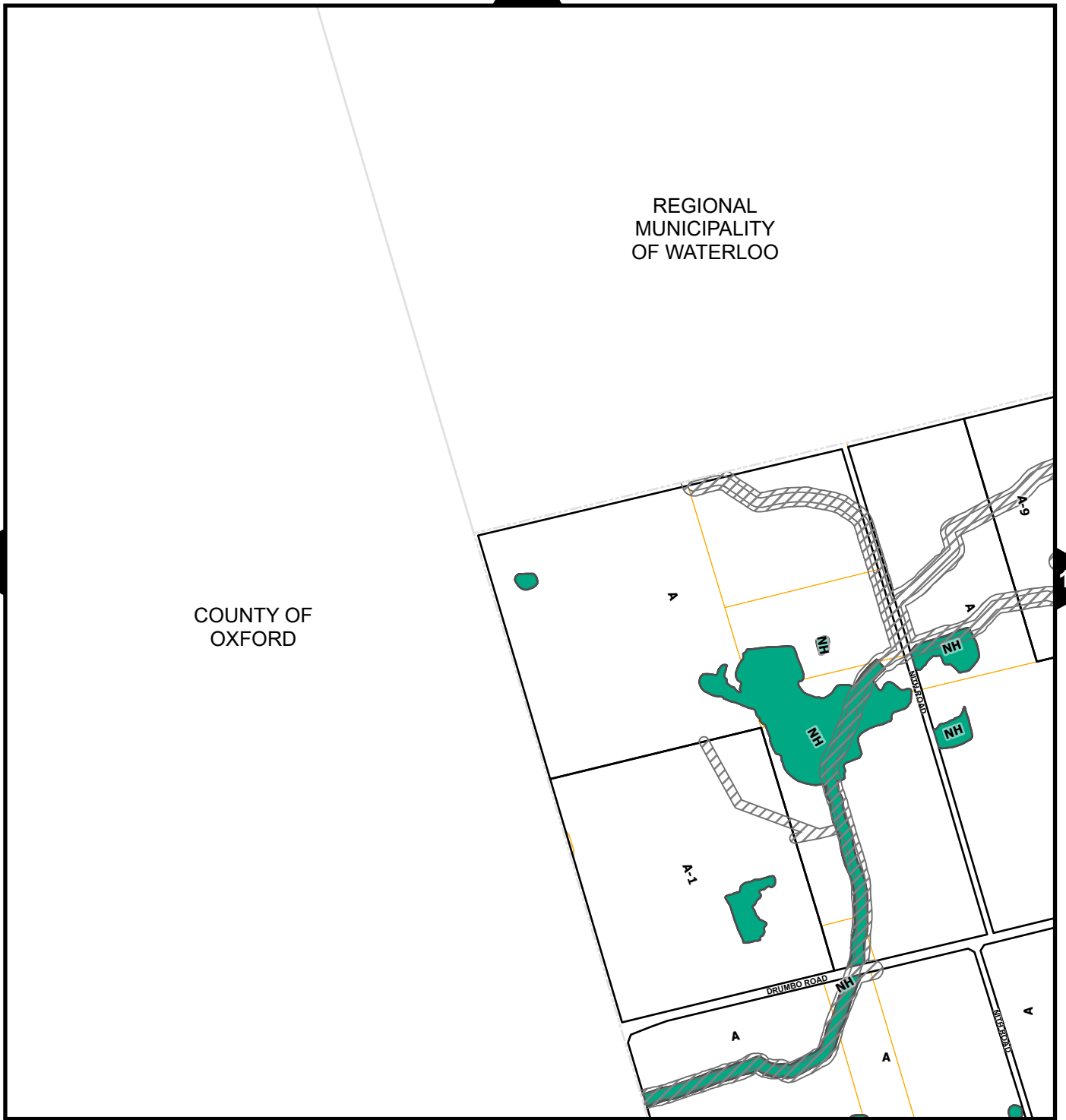
Map No. 10

- | | | | |
|--|-------------------------------|--|--|
| | Appealed Zoning | | Natural Heritage Zone (NH) |
| | Watercourse Setbacks | | Nature Heritage Vegetation Protection Zone (NH1) |
| | Heritage Area Overlay (HA) | | Zone Boundary |
| | Holding Provision Overlay (h) | | Property Boundary |
| | Floodplain Overlay (fp) | | |












REGIONAL MUNICIPALITY OF WATERLOO

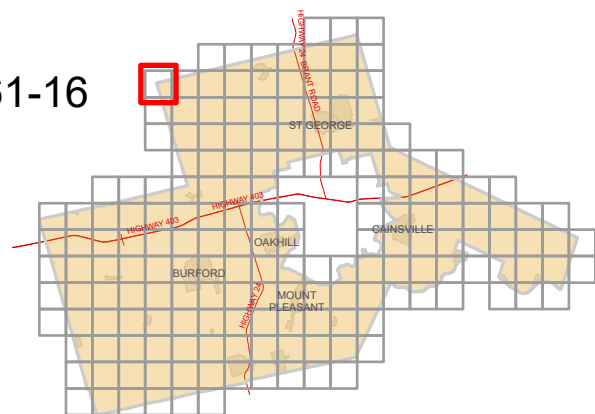
COUNTY OF OXFORD



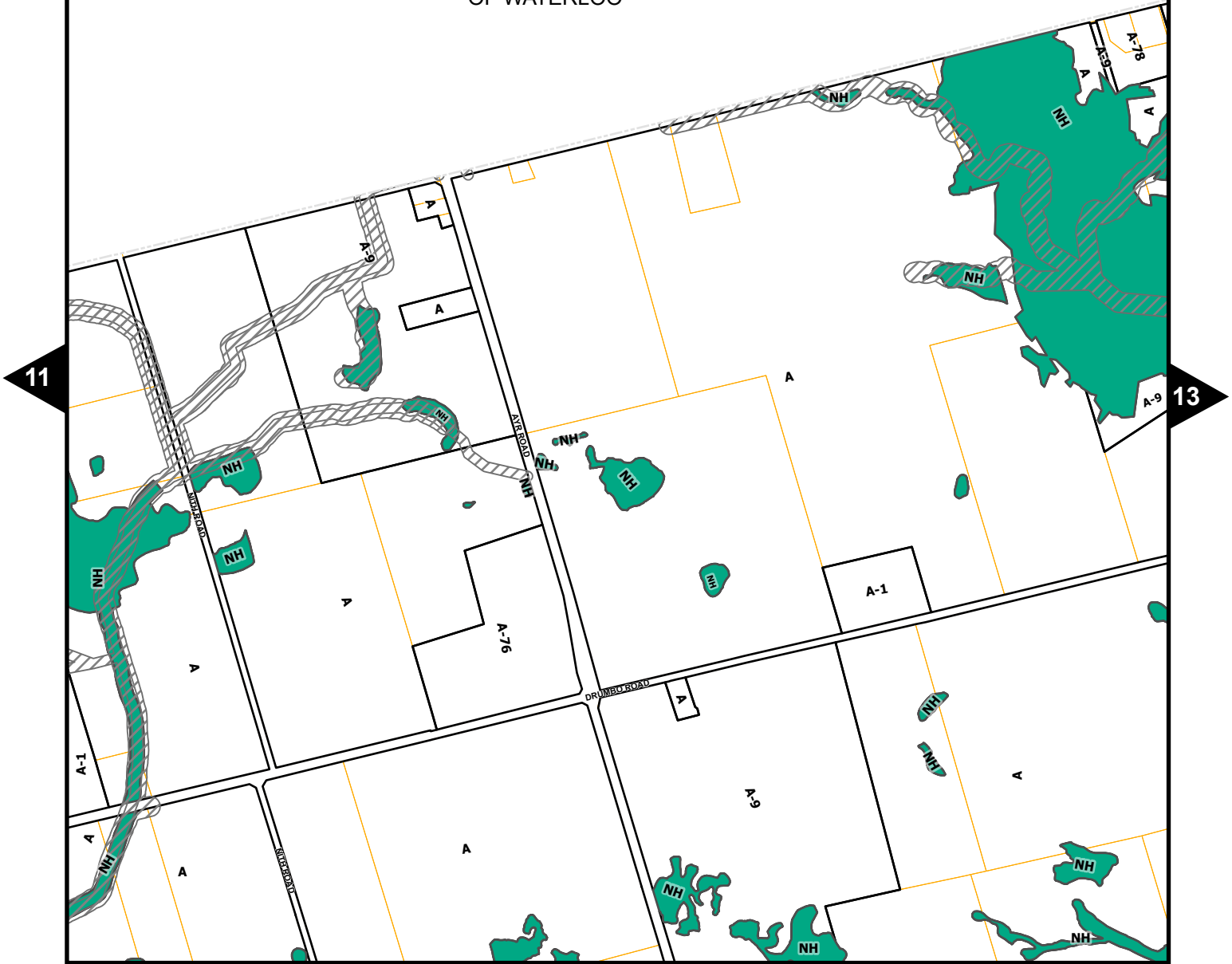
ZONING BY-LAW NO. 61-16
SCHEDULE 'A'

Map No. 11

- | | | | |
|---|-------------------------------|---|--|
|  | Appealed Zoning |  | Natural Heritage Zone (NH) |
|  | Watercourse Setbacks |  | Nature Heritage Vegetation Protection Zone (NH1) |
|  | Heritage Area Overlay (HA) |  | Zone Boundary |
|  | Holding Provision Overlay (h) |  | Property Boundary |
|  | Floodplain Overlay (fp) | | |



REGIONAL
MUNICIPALITY
OF WATERLOO












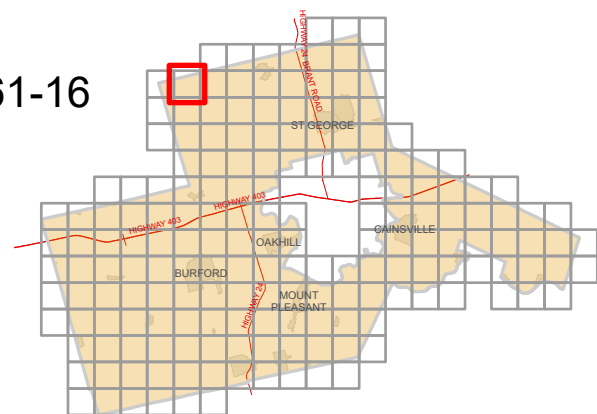
21



ZONING BY-LAW NO. 61-16
SCHEDULE 'A'

Map No. 12

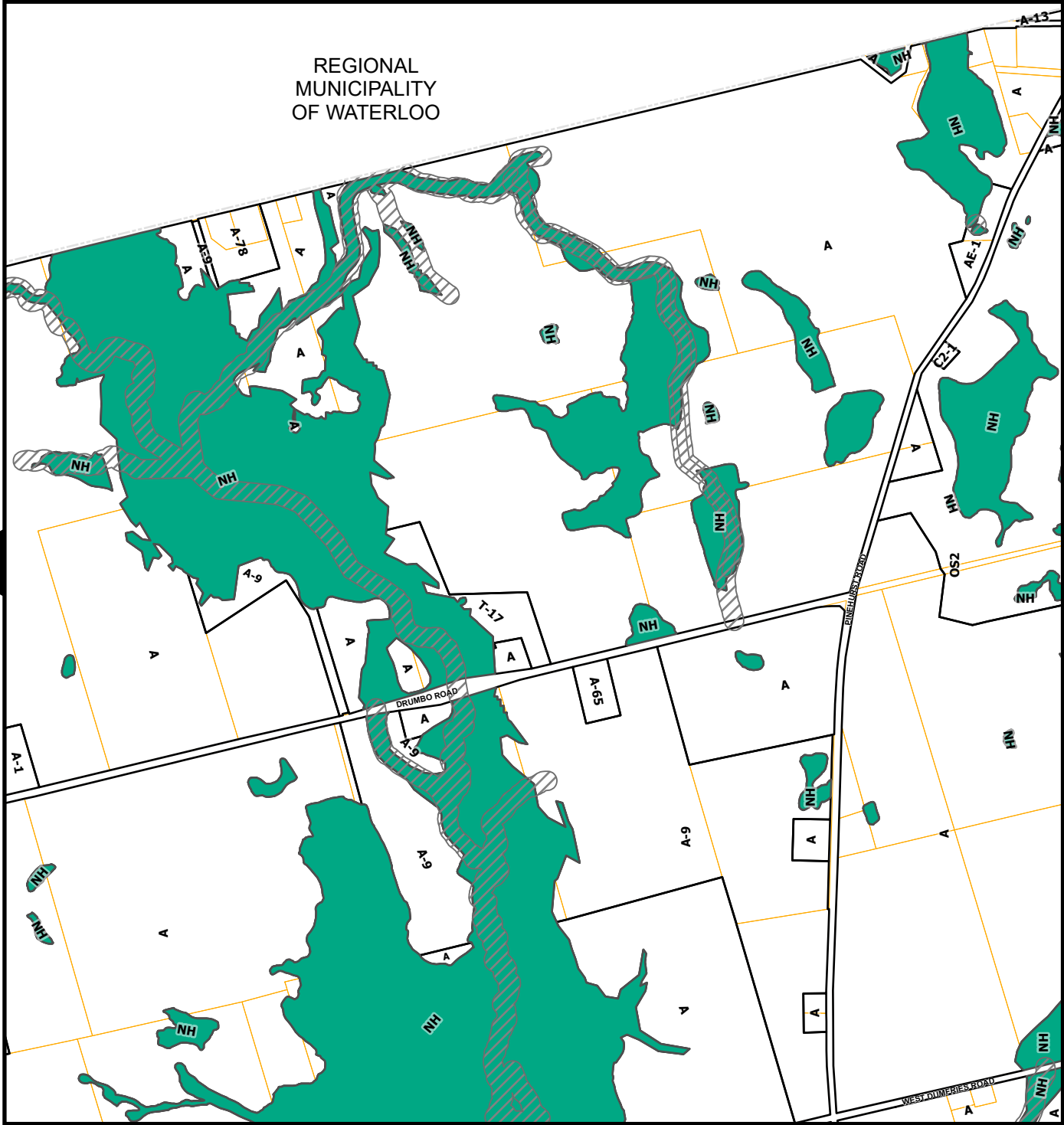
- | | | | |
|---|-------------------------------|---|--|
|  | Appealed Zoning |  | Natural Heritage Zone (NH) |
|  | Watercourse Setbacks |  | Nature Heritage Vegetation Protection Zone (NH1) |
|  | Heritage Area Overlay (HA) |  | Zone Boundary |
|  | Holding Provision Overlay (h) |  | Property Boundary |
|  | Floodplain Overlay (fp) | | |



REGIONAL
MUNICIPALITY
OF WATERLOO

4

A-13



12










14

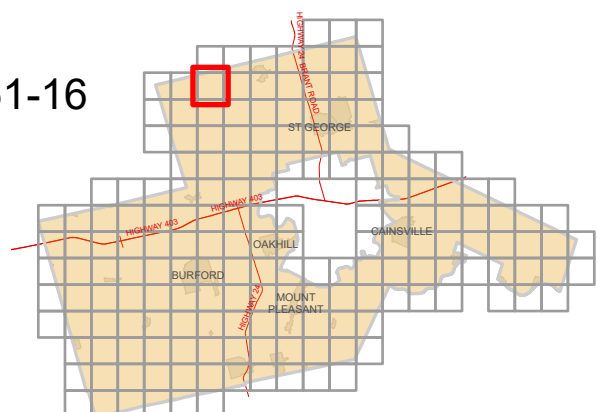
22

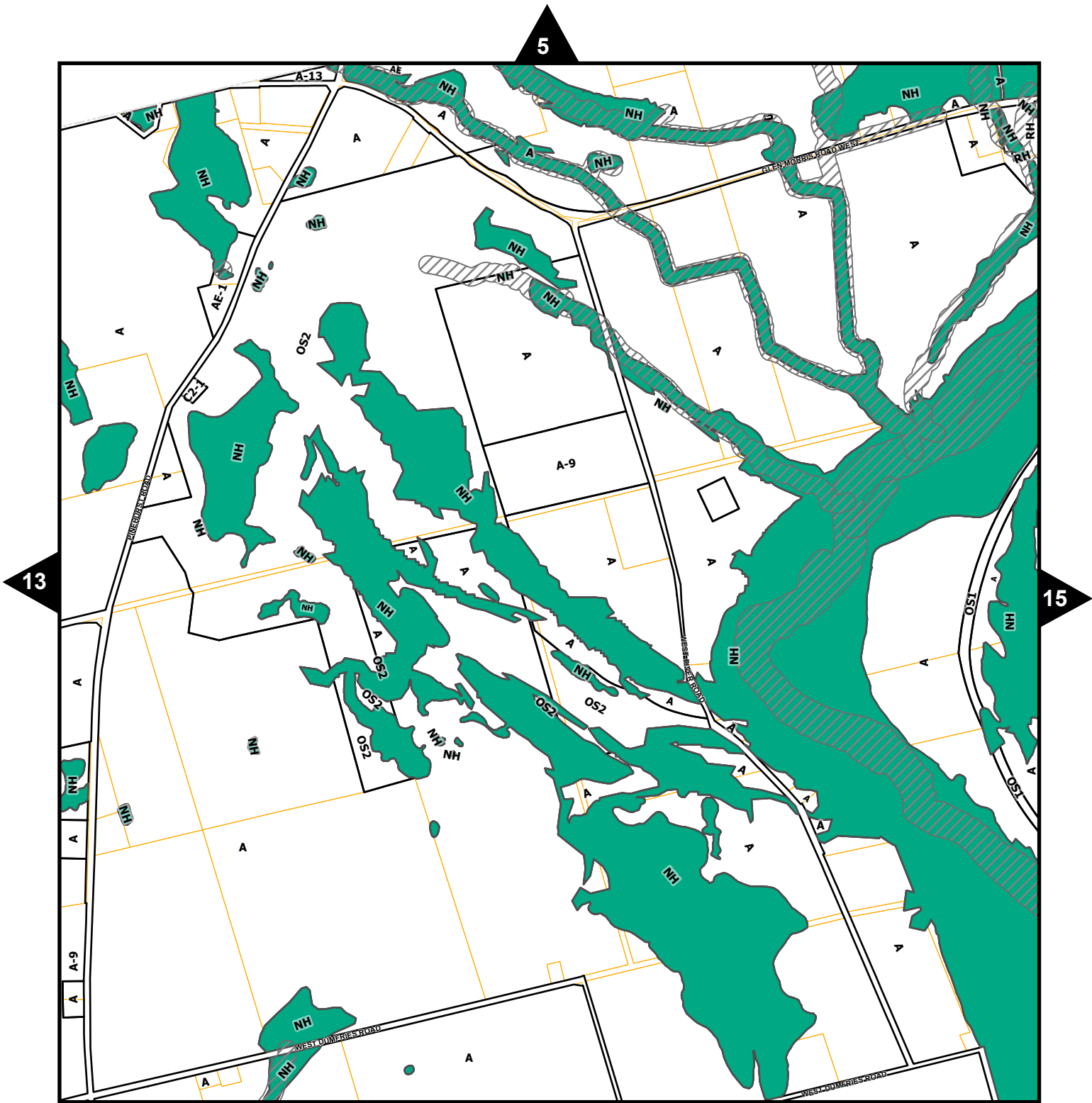


ZONING BY-LAW NO. 61-16
SCHEDULE 'A'

Map No. 13










- | | | | |
|---|-------------------------------|---|--|
|  | Appealed Zoning |  | Natural Heritage Zone (NH) |
|  | Watercourse Setbacks |  | Nature Heritage Vegetation Protection Zone (NH1) |
|  | Heritage Area Overlay (HA) |  | Zone Boundary |
|  | Holding Provision Overlay (h) |  | Property Boundary |
|  | Floodplain Overlay (fp) | | |

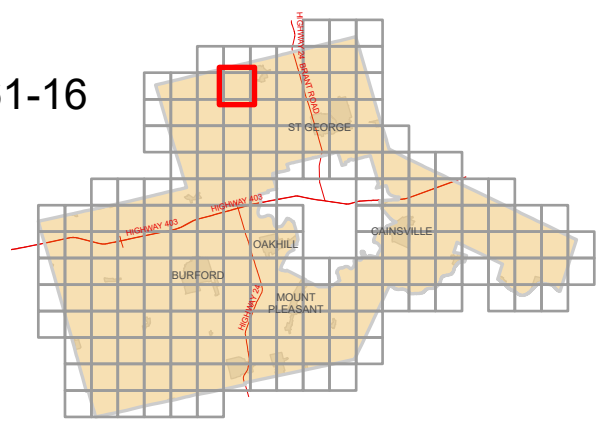




ZONING BY-LAW NO. 61-16
SCHEDULE 'A'

Map No. 14

- | | | | |
|---|-------------------------------|---|--|
|  | Appealed Zoning |  | Natural Heritage Zone (NH) |
|  | Watercourse Setbacks |  | Nature Heritage Vegetation Protection Zone (NH1) |
|  | Heritage Area Overlay (HA) |  | Zone Boundary |
|  | Holding Provision Overlay (h) |  | Property Boundary |
|  | Floodplain Overlay (fp) | | |

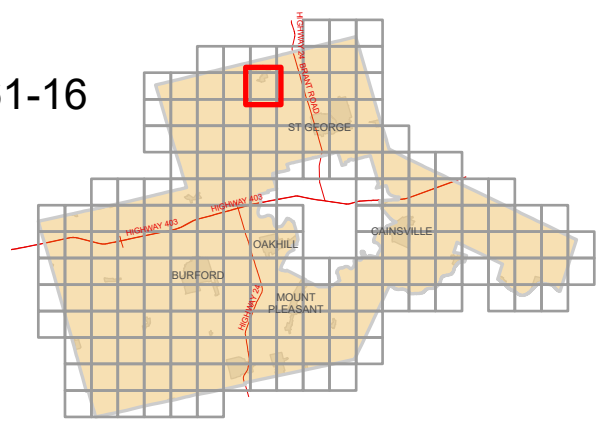




ZONING BY-LAW NO. 61-16 SCHEDULE 'A'

Map No. 15

- | | | | |
|--|-------------------------------|--|--|
| | Appealed Zoning | | Natural Heritage Zone (NH) |
| | Watercourse Setbacks | | Nature Heritage Vegetation Protection Zone (NH1) |
| | Heritage Area Overlay (HA) | | Zone Boundary |
| | Holding Provision Overlay (h) | | Property Boundary |
| | Floodplain Overlay (fp) | | |

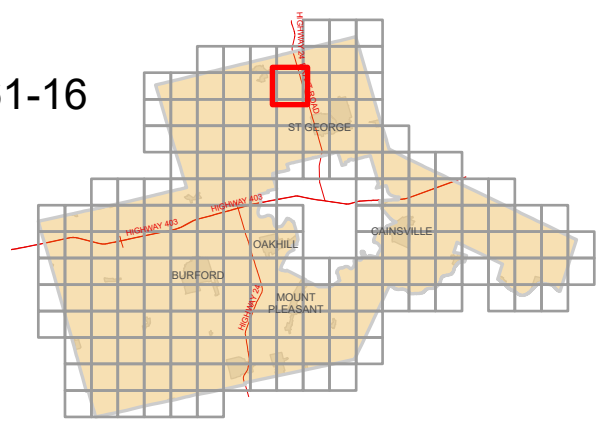


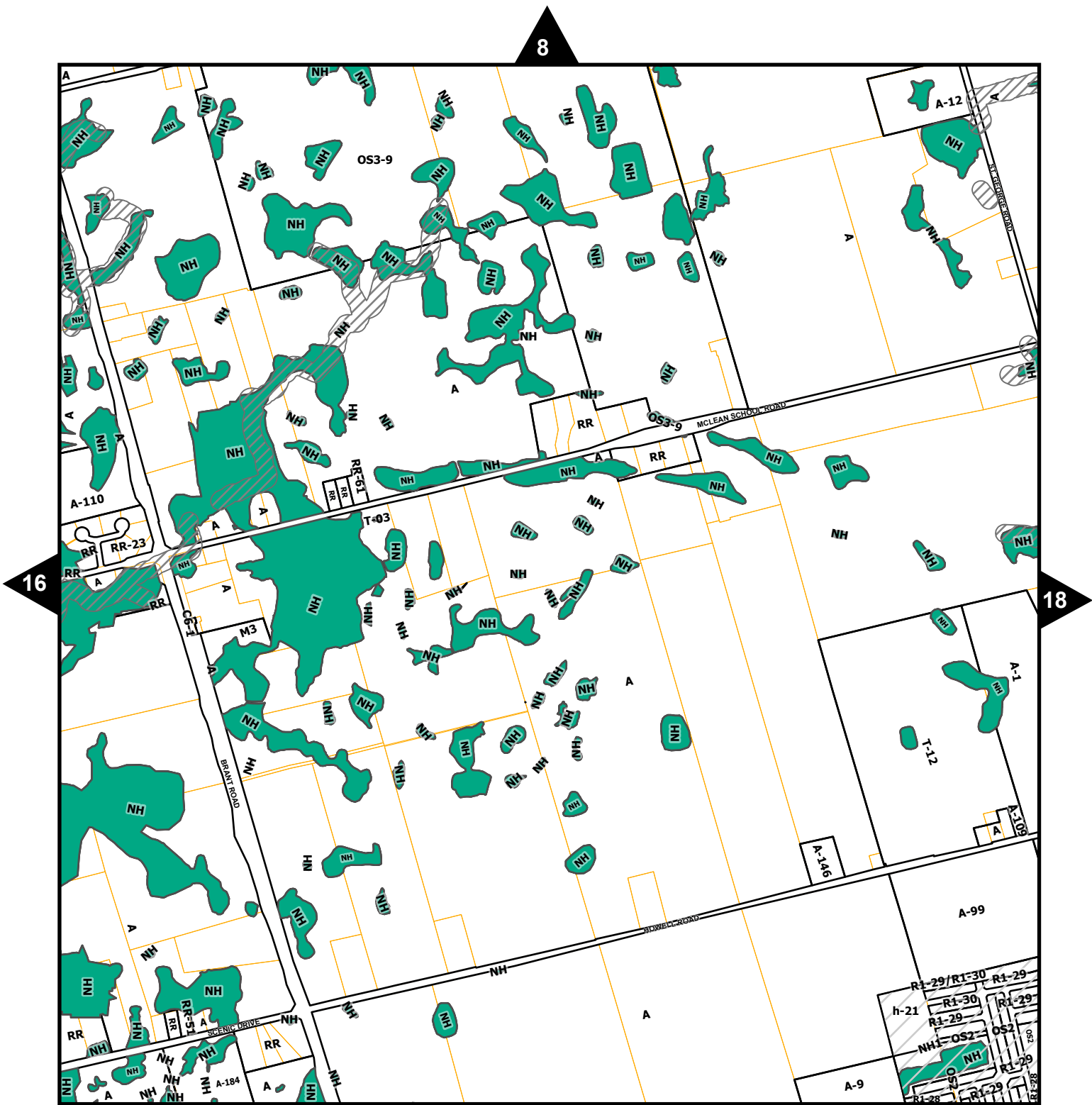


ZONING BY-LAW NO. 61-16 SCHEDULE 'A'

Map No. 16

- | | | | |
|--|-------------------------------|--|--|
| | Appealed Zoning | | Natural Heritage Zone (NH) |
| | Watercourse Setbacks | | Nature Heritage Vegetation Protection Zone (NH1) |
| | Heritage Area Overlay (HA) | | Zone Boundary |
| | Holding Provision Overlay (h) | | Property Boundary |
| | Floodplain Overlay (fp) | | |

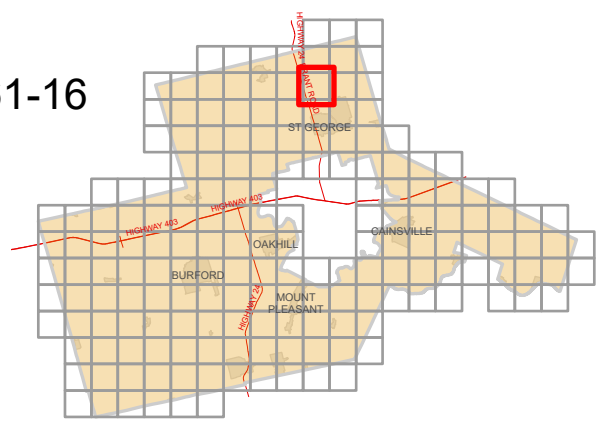




ZONING BY-LAW NO. 61-16 SCHEDULE 'A'

Map No. 17

- | | | | |
|--|-------------------------------|--|--|
| | Appealed Zoning | | Natural Heritage Zone (NH) |
| | Watercourse Setbacks | | Nature Heritage Vegetation Protection Zone (NH1) |
| | Heritage Area Overlay (HA) | | Zone Boundary |
| | Holding Provision Overlay (h) | | Property Boundary |
| | Floodplain Overlay (fp) | | |

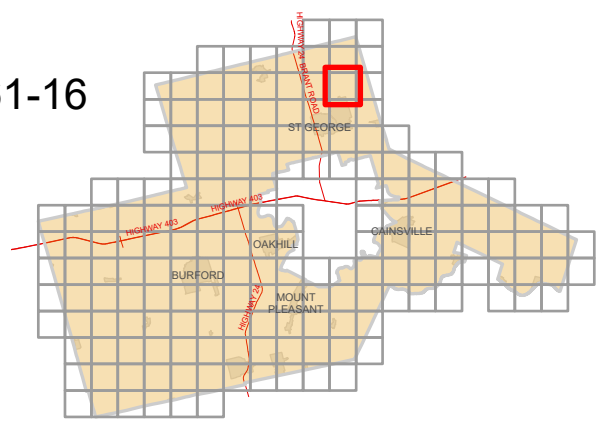




ZONING BY-LAW NO. 61-16 SCHEDULE 'A'

Map No. 18

- | | | | |
|--|-------------------------------|--|--|
| | Appealed Zoning | | Natural Heritage Zone (NH) |
| | Watercourse Setbacks | | Nature Heritage Vegetation Protection Zone (NH1) |
| | Heritage Area Overlay (HA) | | Zone Boundary |
| | Holding Provision Overlay (h) | | Property Boundary |
| | Floodplain Overlay (fp) | | |

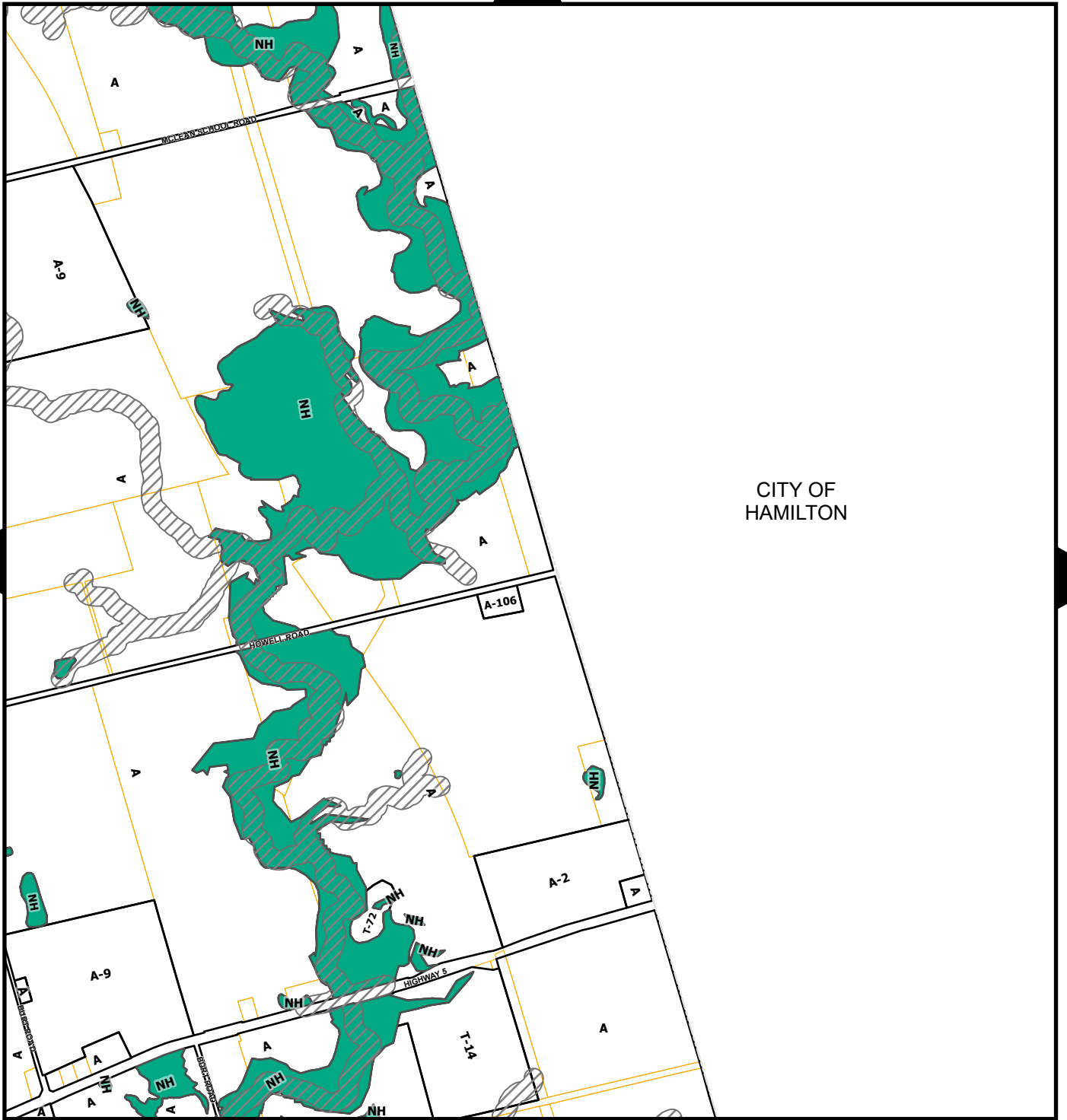


10

18










28

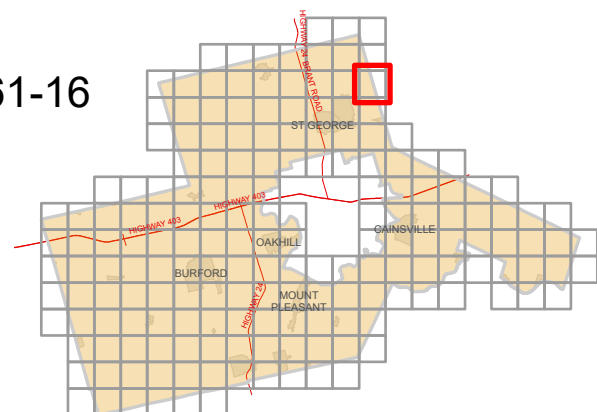
CITY OF HAMILTON



ZONING BY-LAW NO. 61-16 SCHEDULE 'A'

Map No. 19

- | | | | |
|---|-------------------------------|---|--|
|  | Appealed Zoning |  | Natural Heritage Zone (NH) |
|  | Watercourse Setbacks |  | Nature Heritage Vegetation Protection Zone (NH1) |
|  | Heritage Area Overlay (HA) |  | Zone Boundary |
|  | Holding Provision Overlay (h) |  | Property Boundary |
|  | Floodplain Overlay (fp) | | |



11

21










COUNTY OF OXFORD

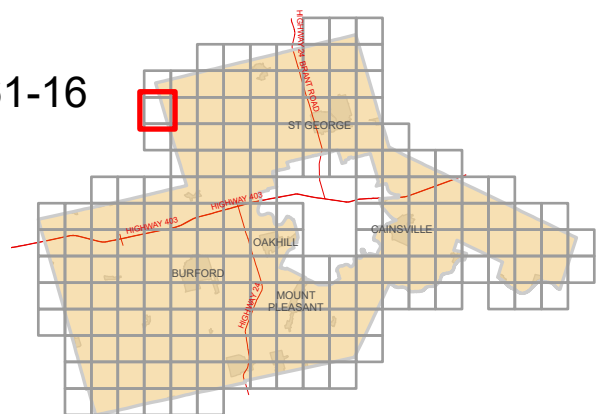
29

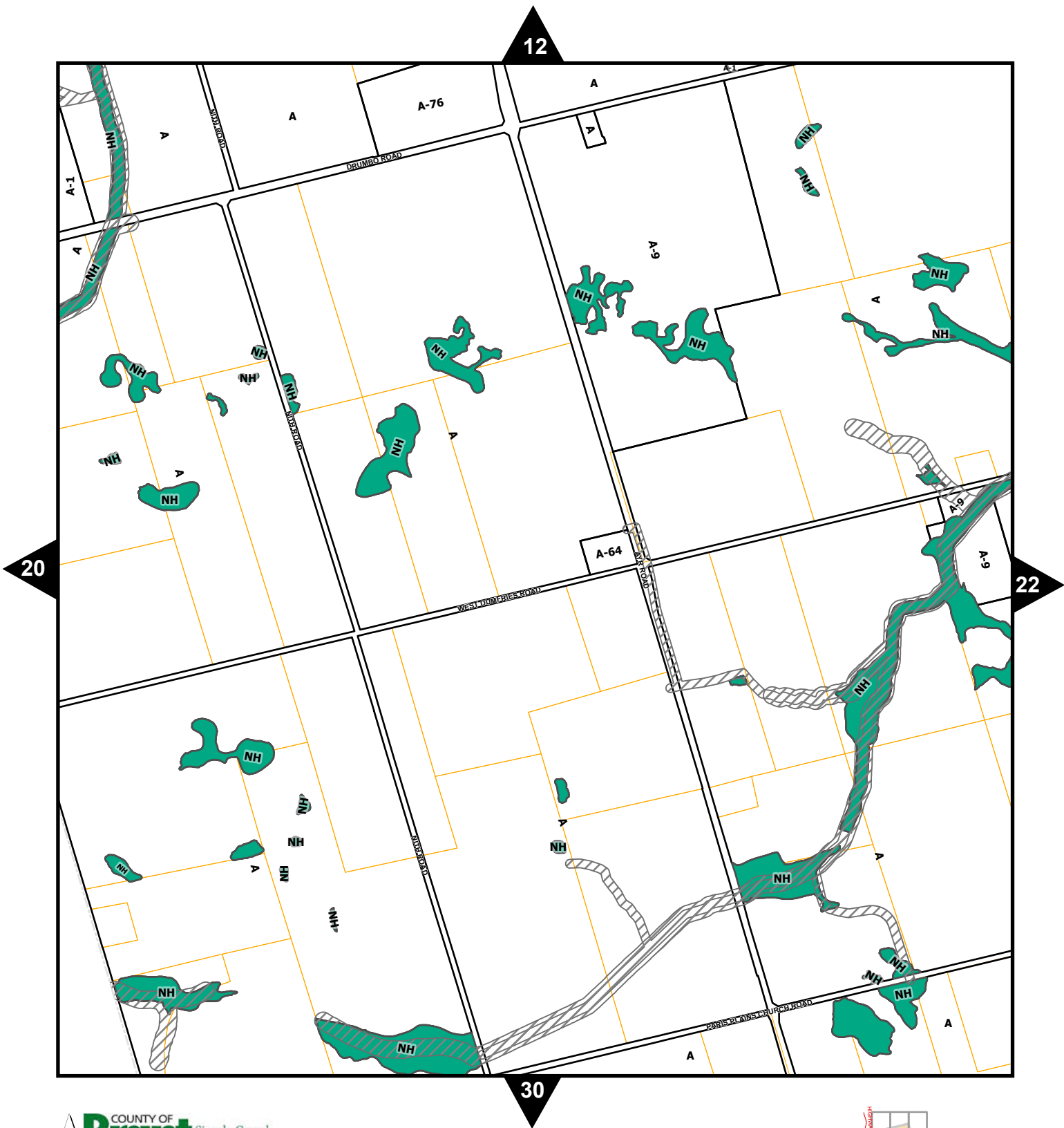


ZONING BY-LAW NO. 61-16 SCHEDULE 'A'

Map No. 20

- | | | | |
|---|-------------------------------|---|--|
|  | Appealed Zoning |  | Natural Heritage Zone (NH) |
|  | Watercourse Setbacks |  | Nature Heritage Vegetation Protection Zone (NH1) |
|  | Heritage Area Overlay (HA) |  | Zone Boundary |
|  | Holding Provision Overlay (h) |  | Property Boundary |
|  | Floodplain Overlay (fp) | | |

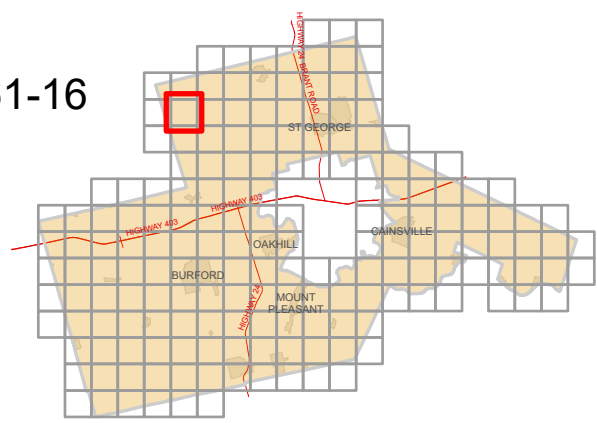


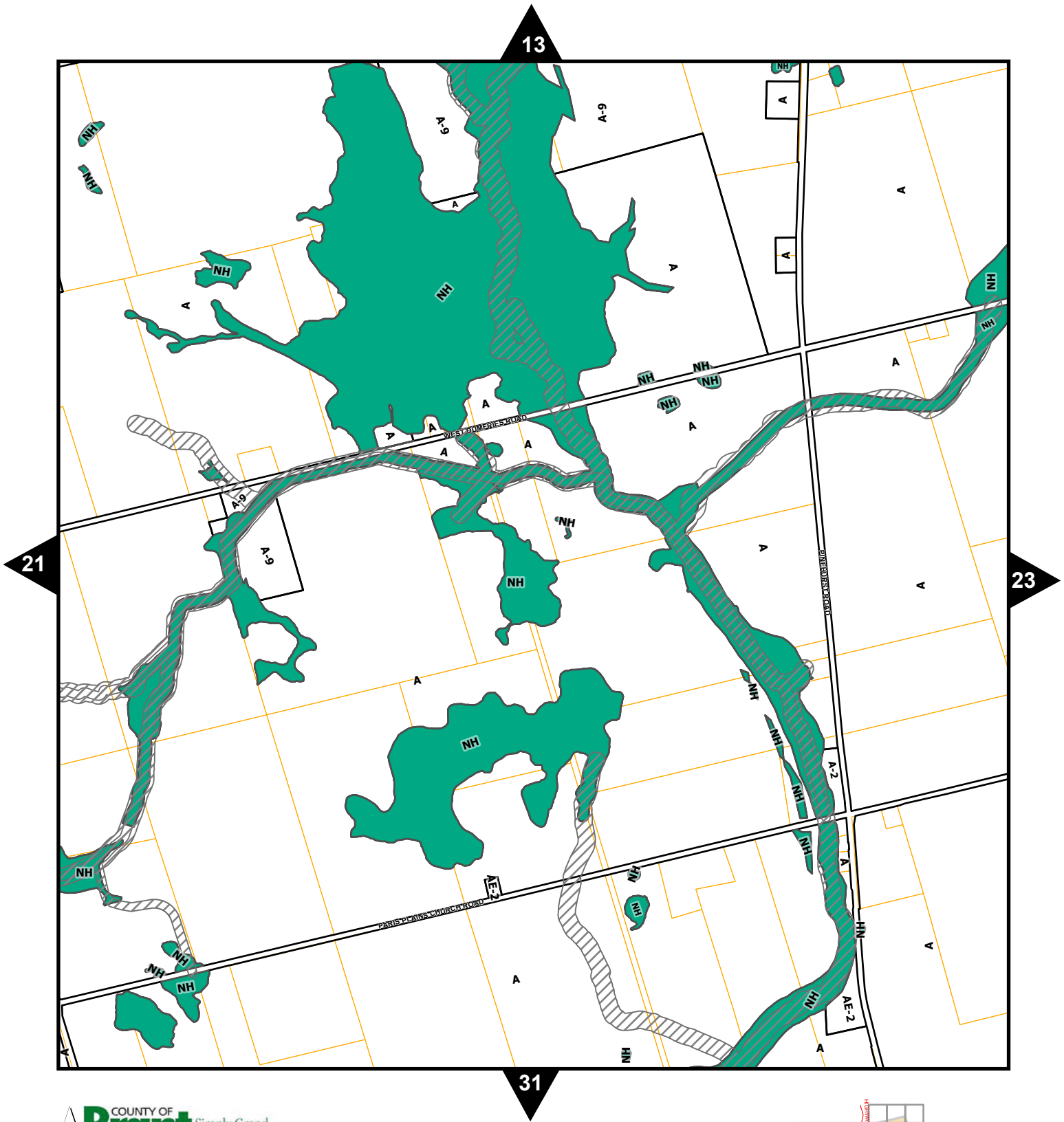


ZONING BY-LAW NO. 61-16 SCHEDULE 'A'

Map No. 21

- | | | | |
|--|-------------------------------|--|--|
| | Appealed Zoning | | Natural Heritage Zone (NH) |
| | Watercourse Setbacks | | Nature Heritage Vegetation Protection Zone (NH1) |
| | Heritage Area Overlay (HA) | | Zone Boundary |
| | Holding Provision Overlay (h) | | Property Boundary |
| | Floodplain Overlay (fp) | | |

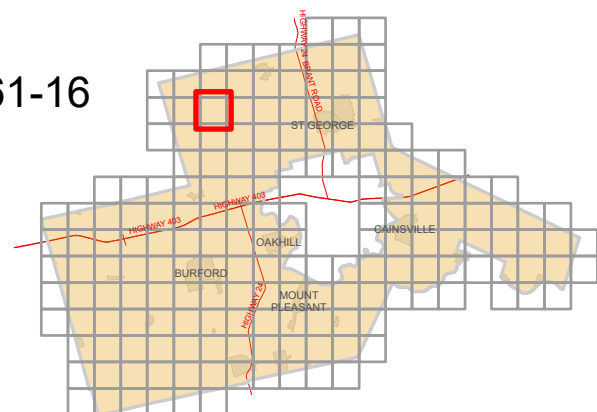


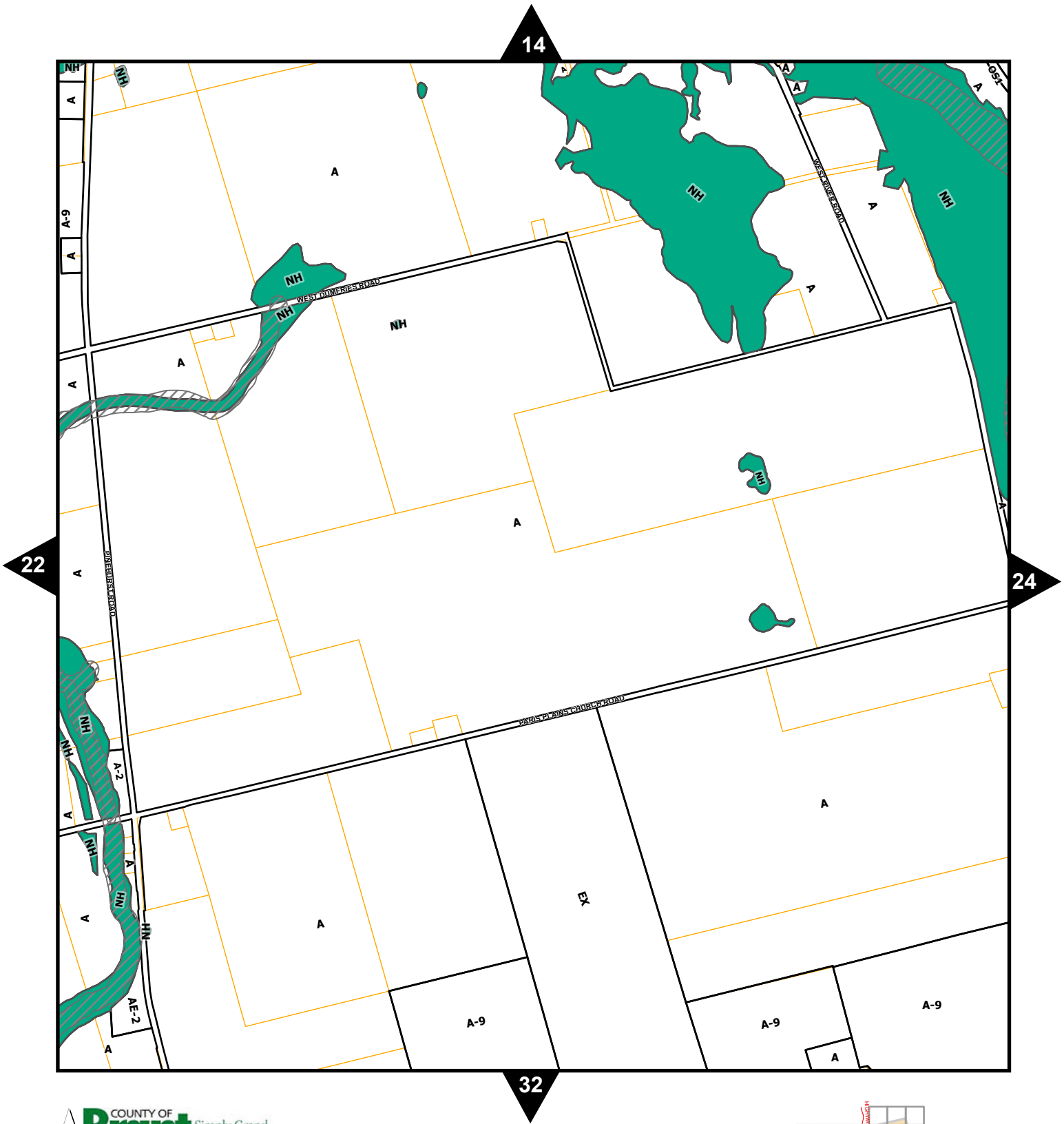


ZONING BY-LAW NO. 61-16
SCHEDULE 'A'

Map No. 22

- | | | | |
|--|-------------------------------|--|--|
| | Appealed Zoning | | Natural Heritage Zone (NH) |
| | Watercourse Setbacks | | Nature Heritage Vegetation Protection Zone (NH1) |
| | Heritage Area Overlay (HA) | | Zone Boundary |
| | Holding Provision Overlay (h) | | Property Boundary |
| | Floodplain Overlay (fp) | | |

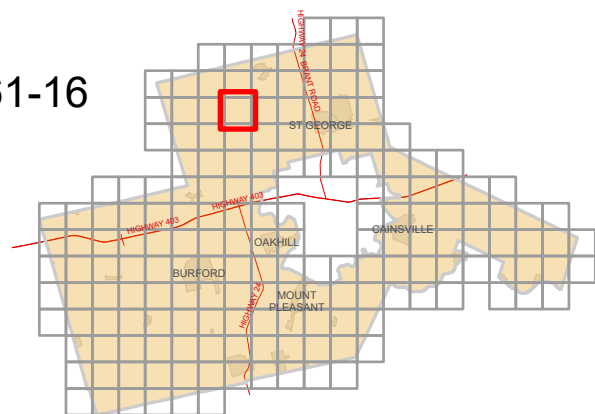


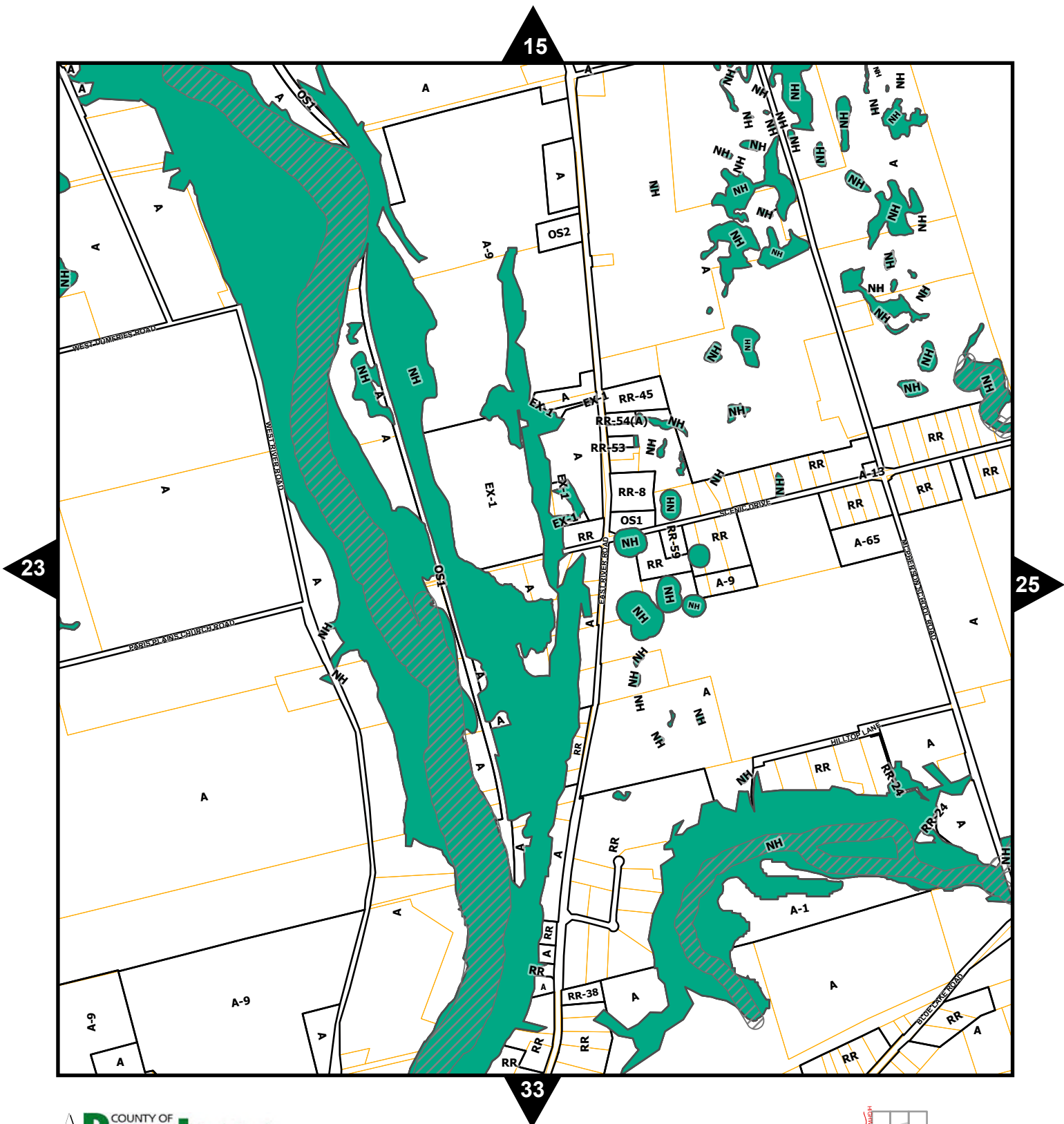


ZONING BY-LAW NO. 61-16
SCHEDULE 'A'

Map No. 23

- | | | | |
|--|-------------------------------|--|--|
| | Appealed Zoning | | Natural Heritage Zone (NH) |
| | Watercourse Setbacks | | Nature Heritage Vegetation Protection Zone (NH1) |
| | Heritage Area Overlay (HA) | | Zone Boundary |
| | Holding Provision Overlay (h) | | Property Boundary |
| | Floodplain Overlay (fp) | | |

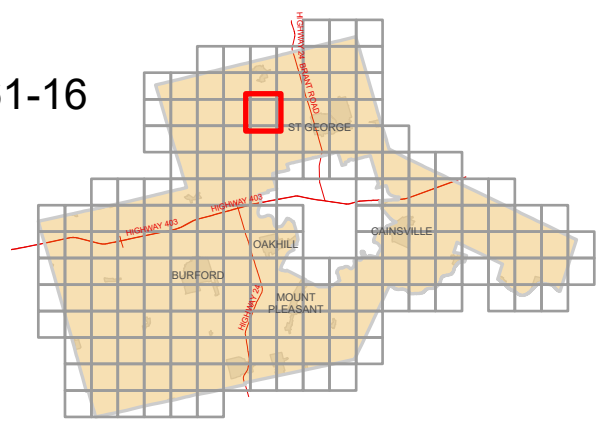




ZONING BY-LAW NO. 61-16
SCHEDULE 'A'

Map No. 24

- | | | | |
|--|-------------------------------|--|--|
| | Appealed Zoning | | Natural Heritage Zone (NH) |
| | Watercourse Setbacks | | Nature Heritage Vegetation Protection Zone (NH1) |
| | Heritage Area Overlay (HA) | | Zone Boundary |
| | Holding Provision Overlay (h) | | Property Boundary |
| | Floodplain Overlay (fp) | | |

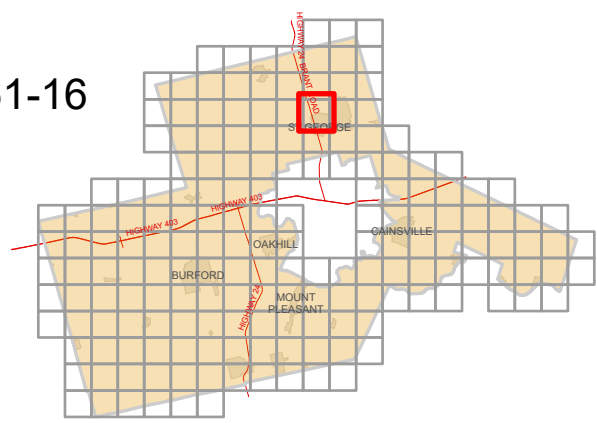


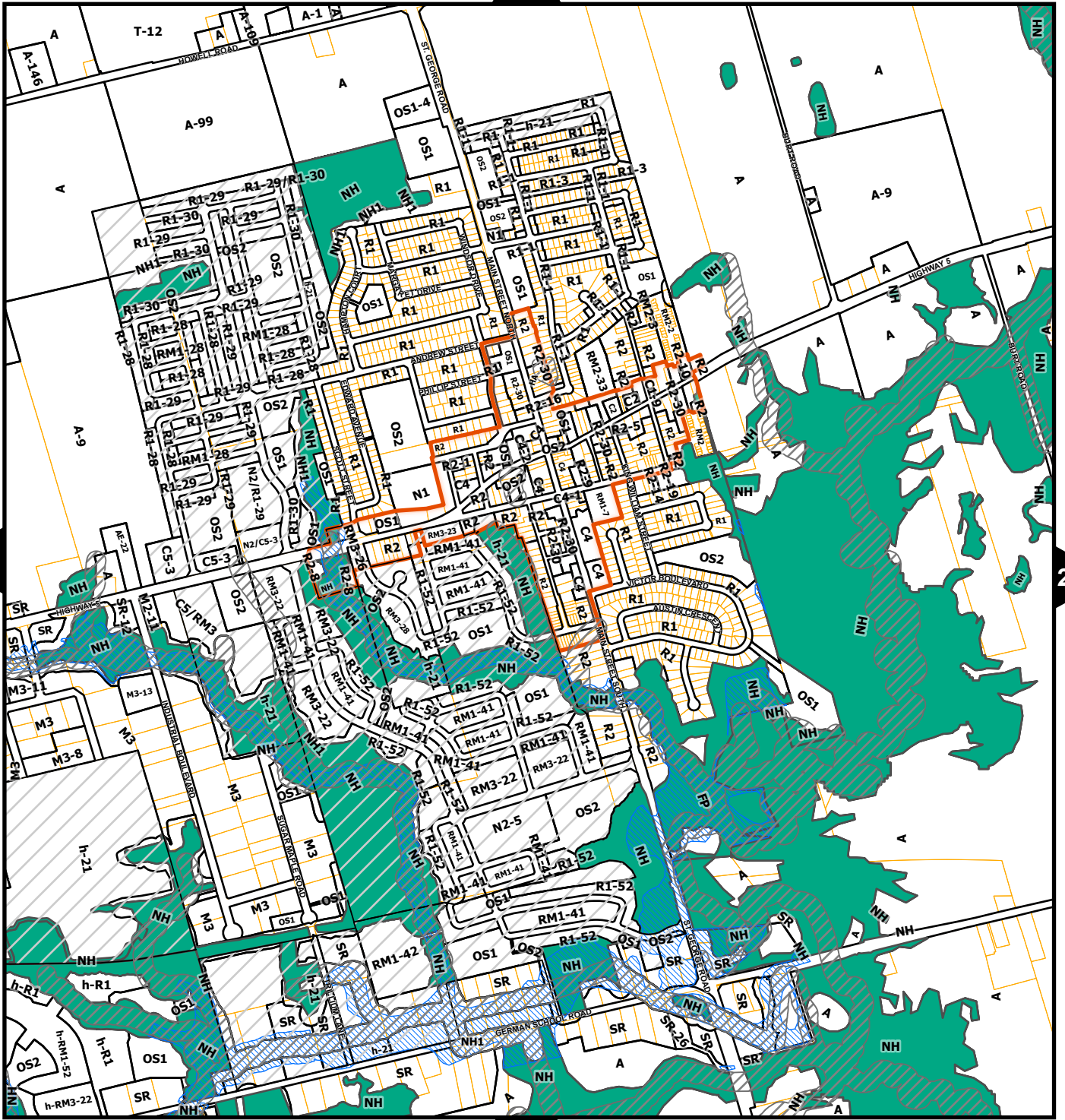


ZONING BY-LAW NO. 61-16
SCHEDULE 'A'

Map No. 26

- | | | | |
|--|-------------------------------|--|--|
| | Appealed Zoning | | Natural Heritage Zone (NH) |
| | Watercourse Setbacks | | Nature Heritage Vegetation Protection Zone (NH1) |
| | Heritage Area Overlay (HA) | | Zone Boundary |
| | Holding Provision Overlay (h) | | Property Boundary |
| | Floodplain Overlay (fp) | | |

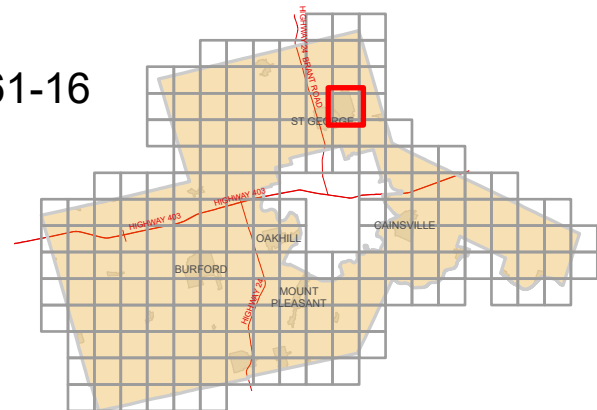




ZONING BY-LAW NO. 61-16
SCHEDULE 'A'

Map No. 27

- Appealed Zoning
- Watercourse Setbacks
- Heritage Area Overlay (HA)
- Holding Provision Overlay (h)
- Floodplain Overlay (fp)
- Natural Heritage Zone (NH)
- Nature Heritage Vegetation Protection Zone (NH1)
- Zone Boundary
- Property Boundary

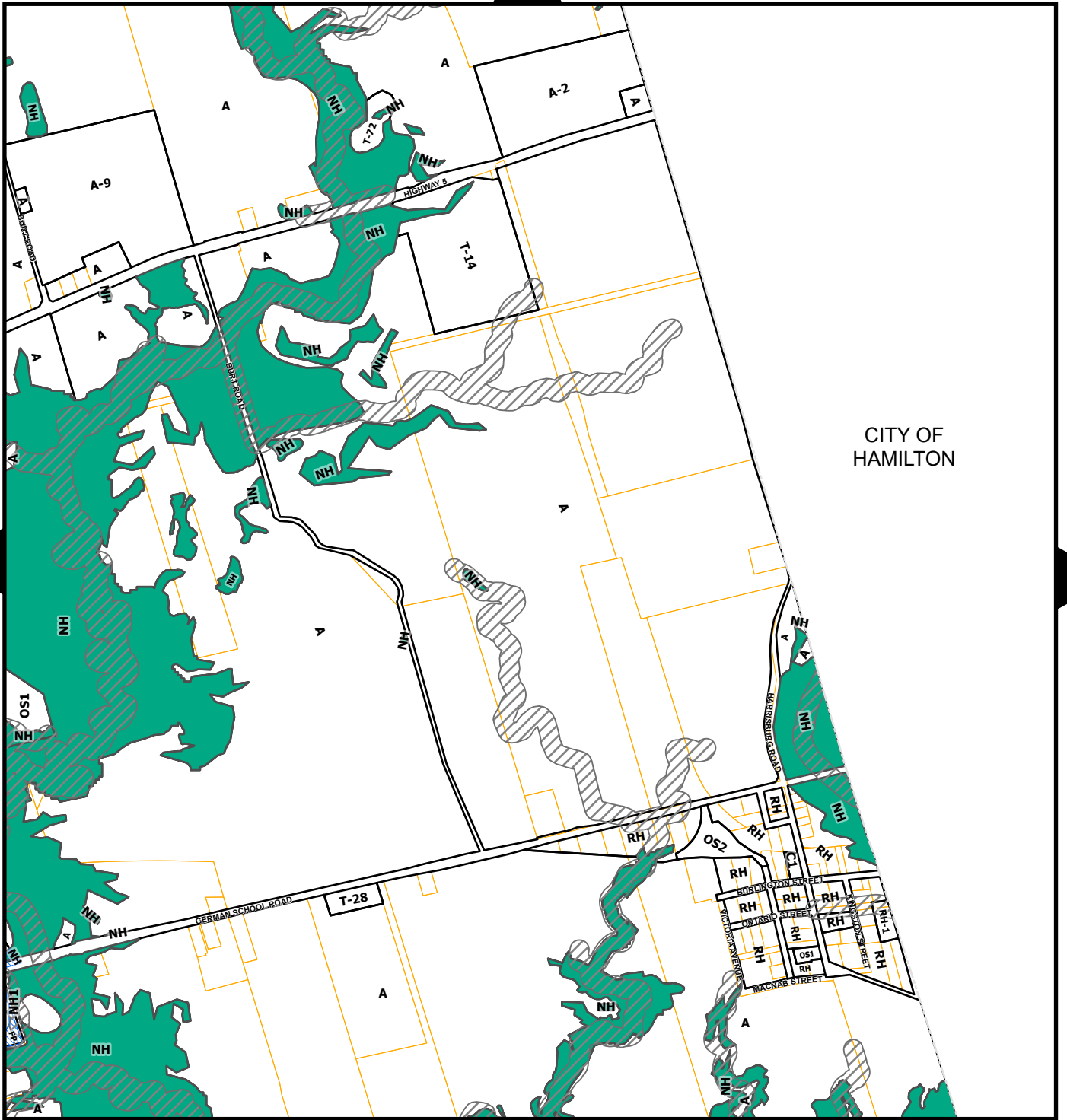


19

27

37

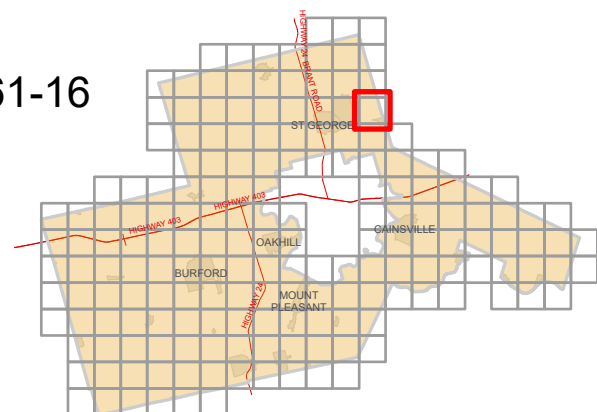
CITY OF HAMILTON



ZONING BY-LAW NO. 61-16
SCHEDULE 'A'

Map No. 28

- | | | | |
|--|-------------------------------|--|--|
| | Appealed Zoning | | Natural Heritage Zone (NH) |
| | Watercourse Setbacks | | Nature Heritage Vegetation Protection Zone (NH1) |
| | Heritage Area Overlay (HA) | | Zone Boundary |
| | Holding Provision Overlay (h) | | Property Boundary |
| | Floodplain Overlay (fp) | | |












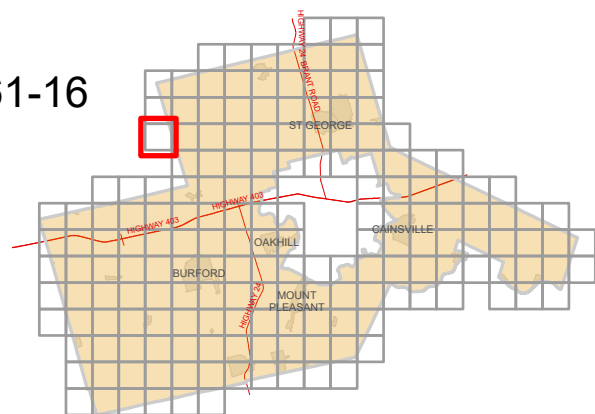
COUNTY OF OXFORD

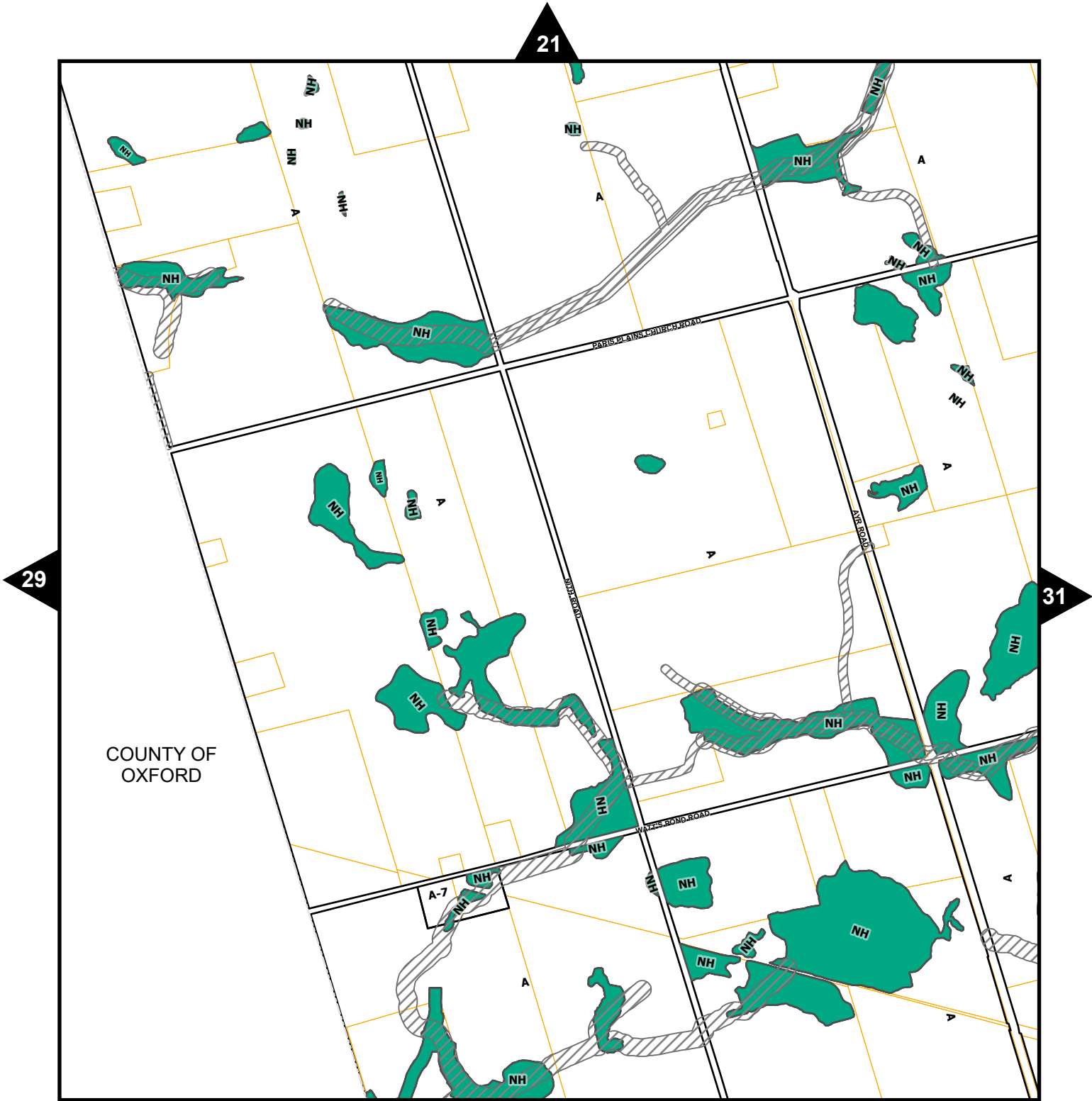


ZONING BY-LAW NO. 61-16 SCHEDULE 'A'

Map No. 29

-  Appealed Zoning
-  Natural Heritage Zone (NH)
-  Watercourse Setbacks
-  Nature Heritage Vegetation Protection Zone (NH1)
-  Heritage Area Overlay (HA)
-  Zone Boundary
-  Holding Provision Overlay (h)
-  Property Boundary
-  Floodplain Overlay (fp)





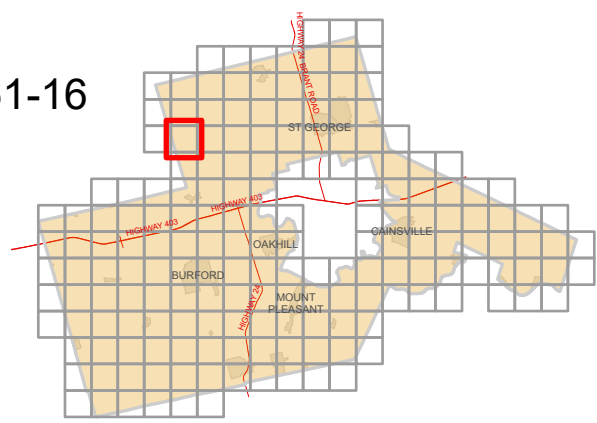
COUNTY OF OXFORD

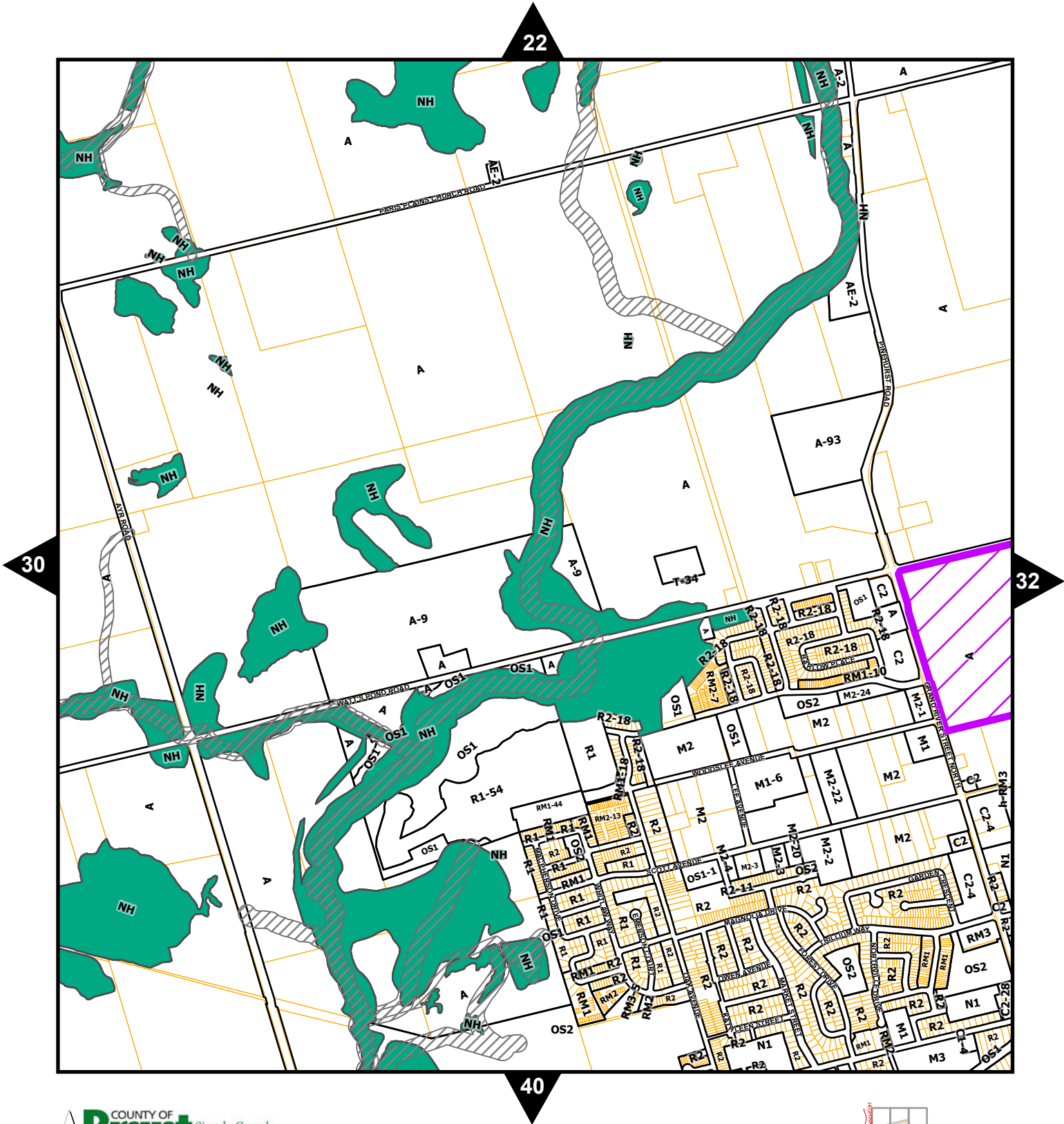


ZONING BY-LAW NO. 61-16 SCHEDULE 'A'

Map No. 30

- | | | | |
|--|-------------------------------|--|--|
| | Appealed Zoning | | Natural Heritage Zone (NH) |
| | Watercourse Setbacks | | Nature Heritage Vegetation Protection Zone (NH1) |
| | Heritage Area Overlay (HA) | | Zone Boundary |
| | Holding Provision Overlay (h) | | Property Boundary |
| | Floodplain Overlay (fp) | | |

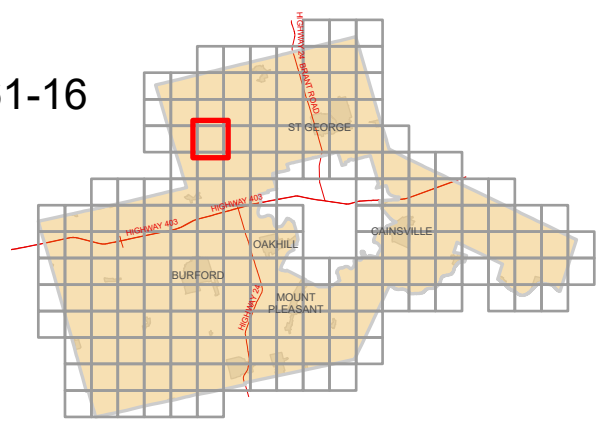




ZONING BY-LAW NO. 61-16
SCHEDULE 'A'

Map No. 31

- Appealed Zoning
- Natural Heritage Zone (NH)
- Watercourse Setbacks
- Nature Heritage Vegetation Protection Zone (NH1)
- Heritage Area Overlay (HA)
- Holding Provision Overlay (h)
- Floodplain Overlay (fp)
- Zone Boundary
- Property Boundary

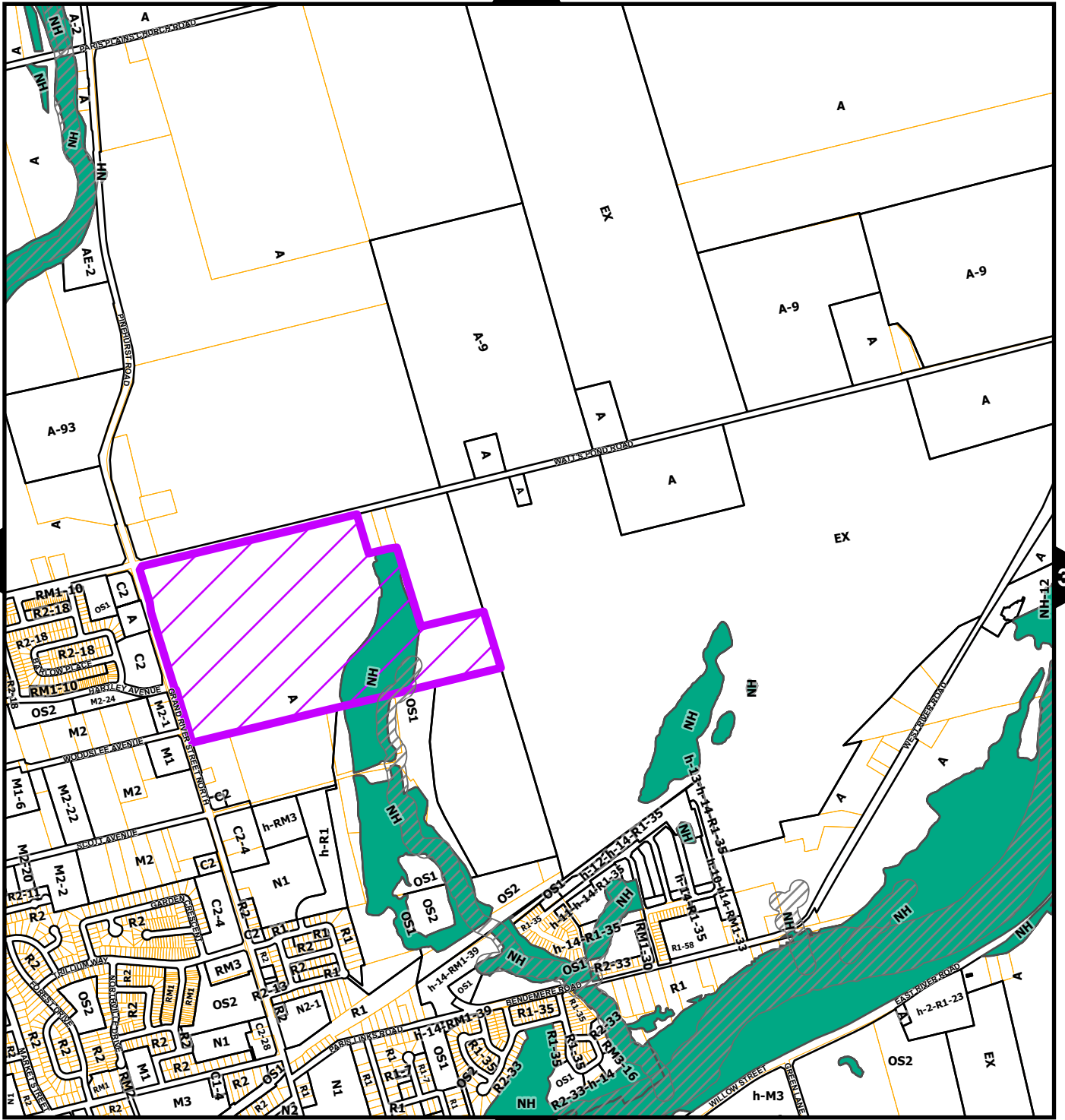


23

31

33

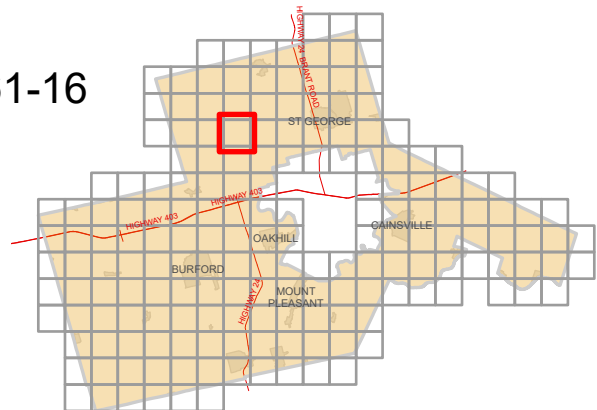
41

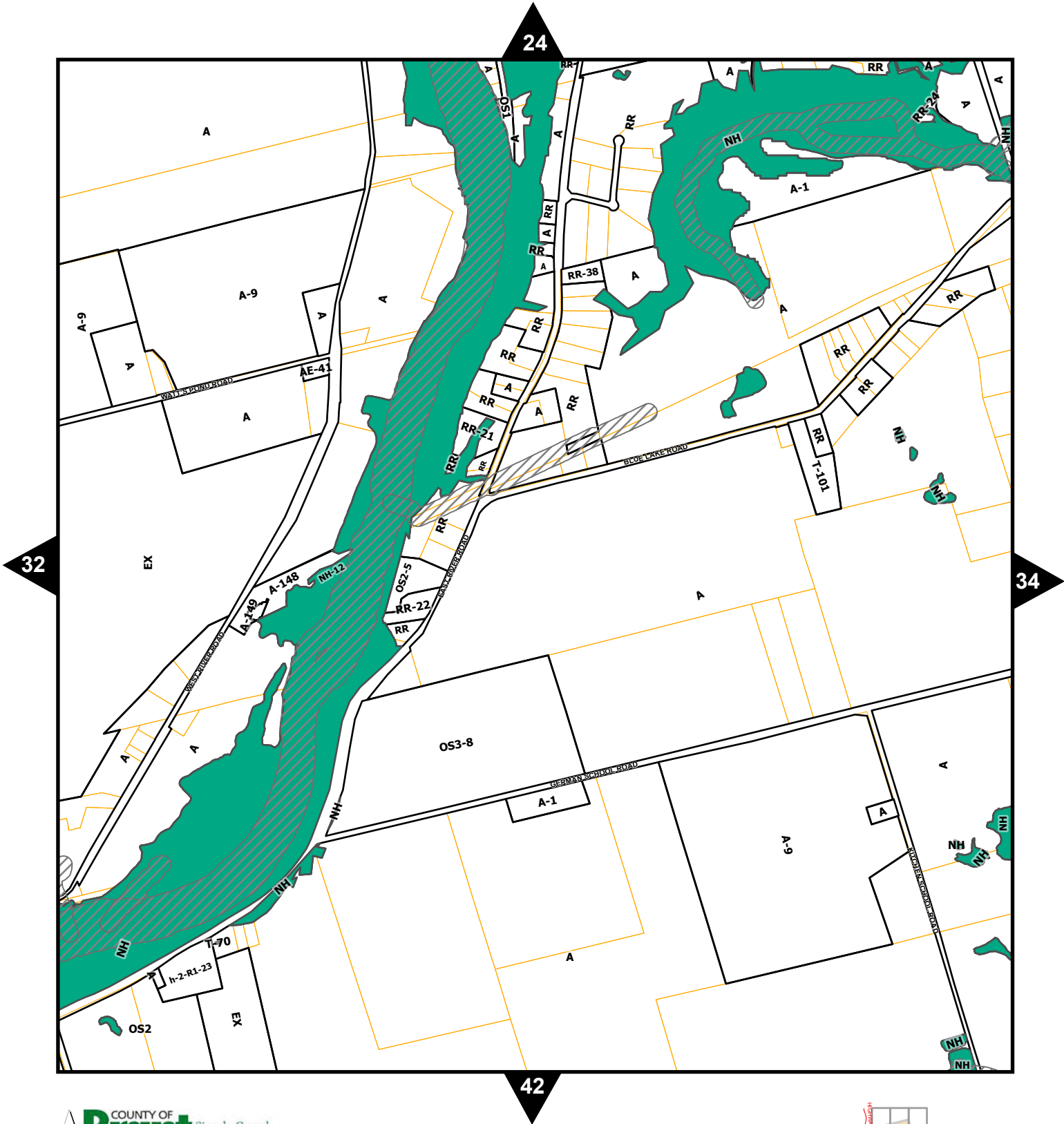


ZONING BY-LAW NO. 61-16
SCHEDULE 'A'

Map No. 32

- Appealed Zoning
- Natural Heritage Zone (NH)
- Watercourse Setbacks
- Nature Heritage Vegetation Protection Zone (NH1)
- Heritage Area Overlay (HA)
- Holding Provision Overlay (h)
- Floodplain Overlay (fp)
- Zone Boundary
- Property Boundary

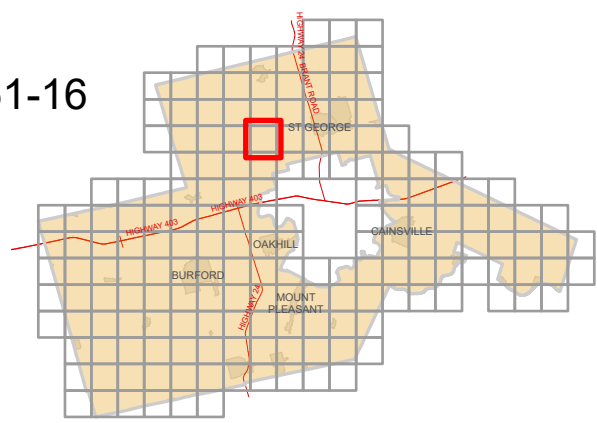


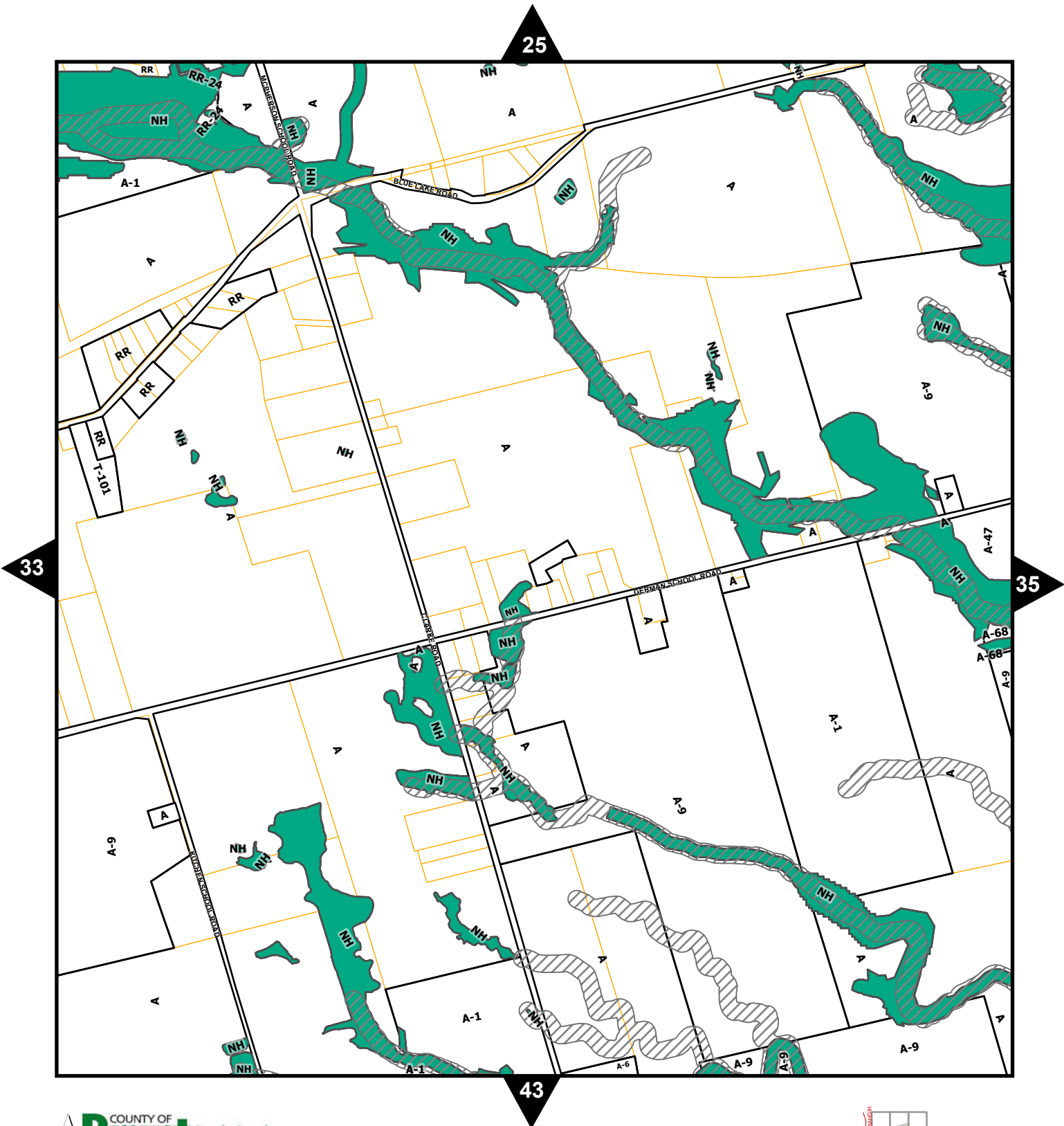


ZONING BY-LAW NO. 61-16 SCHEDULE 'A'

Map No. 33










- | | | | |
|--|-------------------------------|--|--|
| | Appealed Zoning | | Natural Heritage Zone (NH) |
| | Watercourse Setbacks | | Nature Heritage Vegetation Protection Zone (NH1) |
| | Heritage Area Overlay (HA) | | Zone Boundary |
| | Holding Provision Overlay (h) | | Property Boundary |
| | Floodplain Overlay (fp) | | |

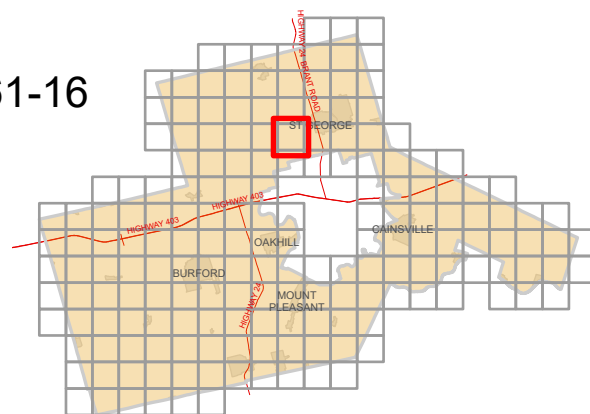


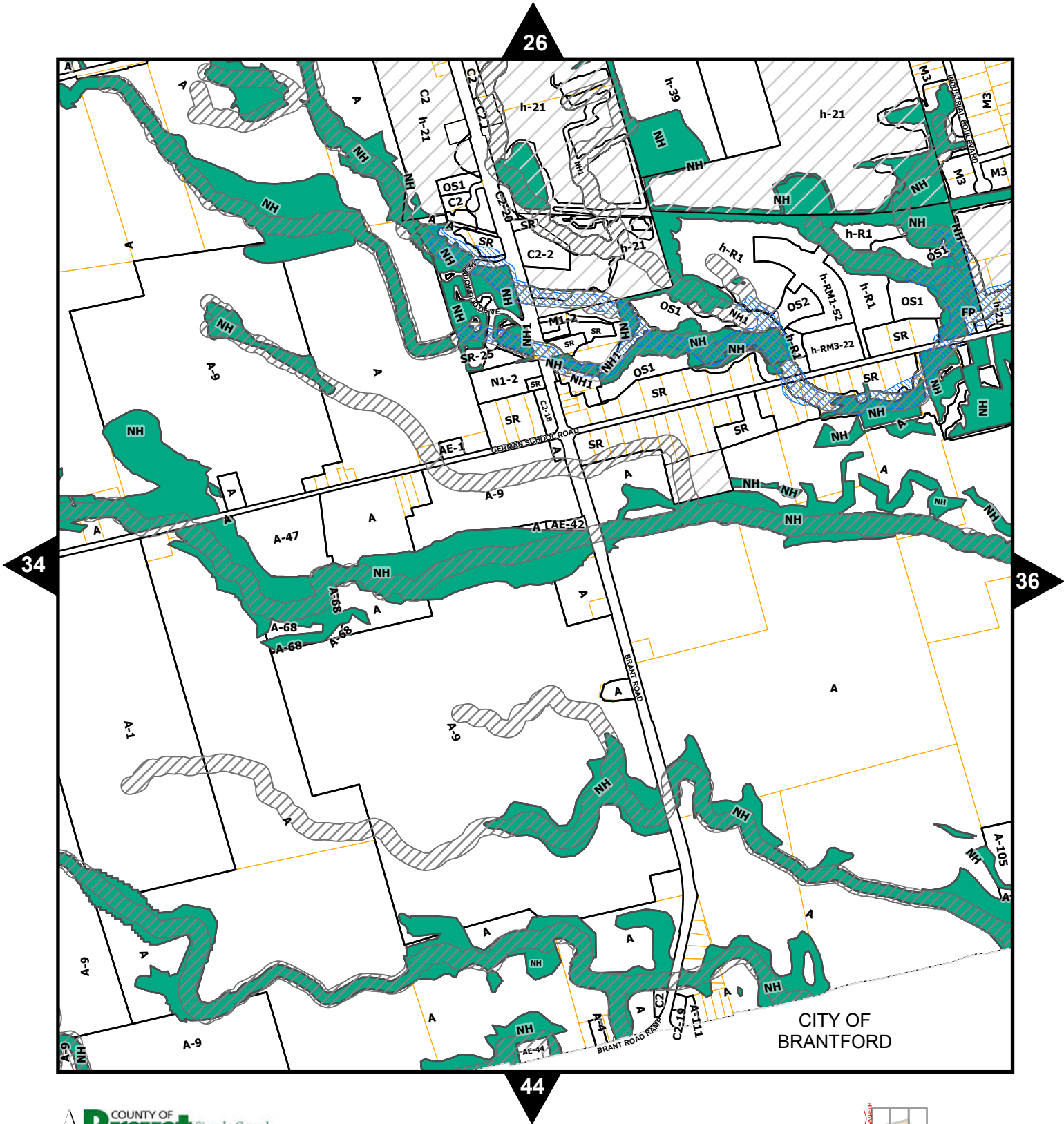


ZONING BY-LAW NO. 61-16 SCHEDULE 'A'

Map No. 34

- | | | | |
|---|-------------------------------|---|--|
|  | Appealed Zoning |  | Natural Heritage Zone (NH) |
|  | Watercourse Setbacks |  | Nature Heritage Vegetation Protection Zone (NH1) |
|  | Heritage Area Overlay (HA) |  | Zone Boundary |
|  | Holding Provision Overlay (h) |  | Property Boundary |
|  | Floodplain Overlay (fp) | | |

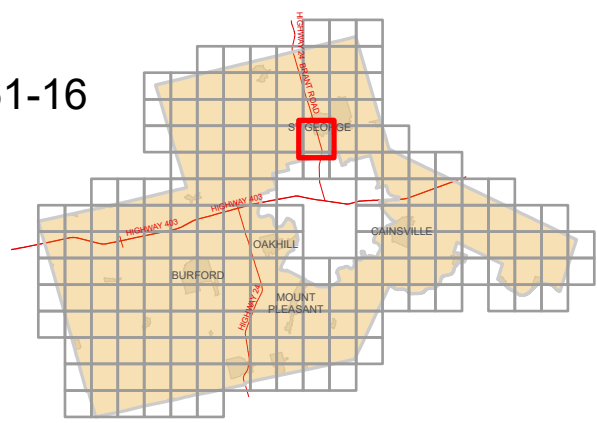


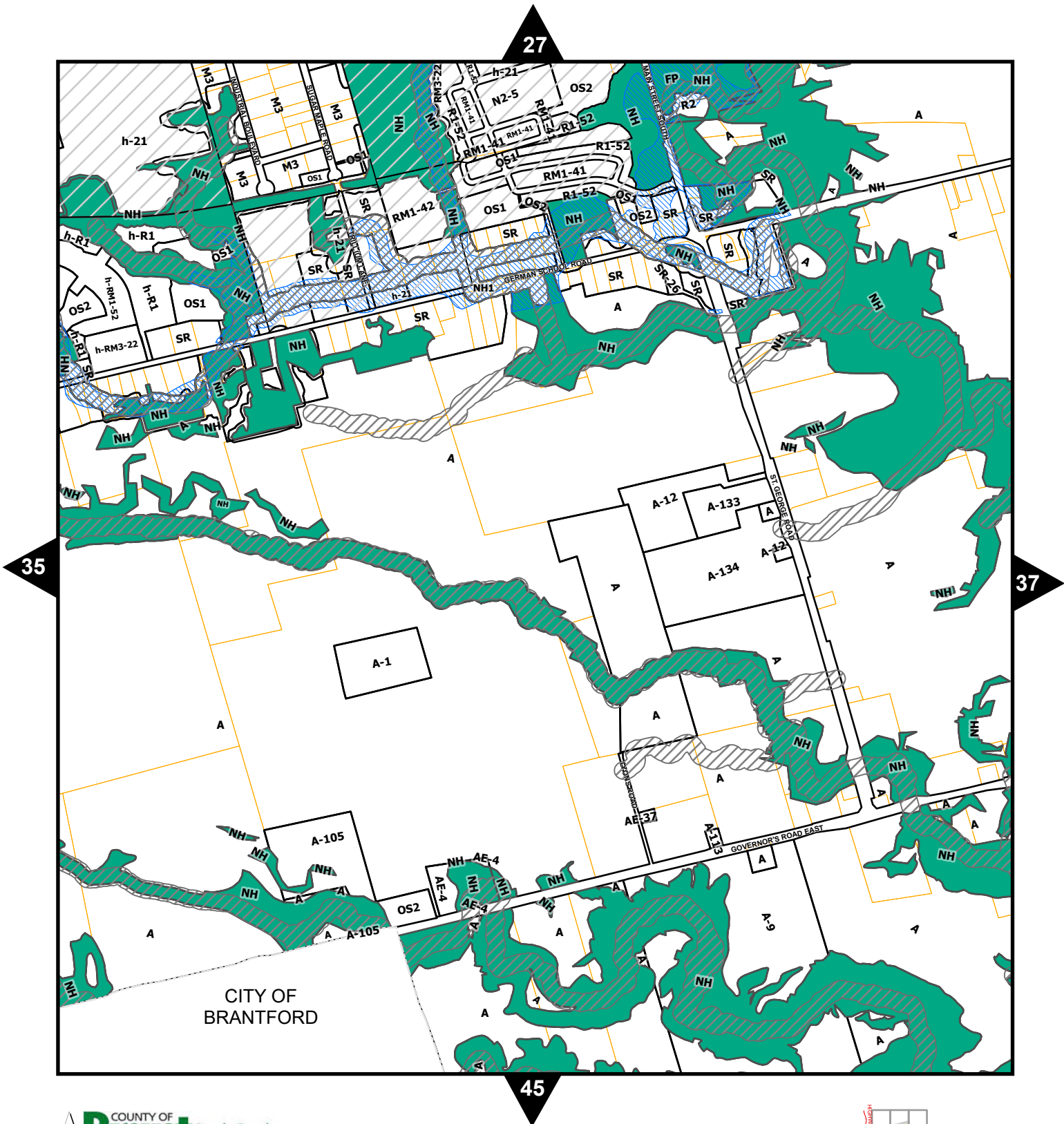


ZONING BY-LAW NO. 61-16
SCHEDULE 'A'

Map No. 35

- | | | | |
|--|-------------------------------|--|--|
| | Appealed Zoning | | Natural Heritage Zone (NH) |
| | Watercourse Setbacks | | Nature Heritage Vegetation Protection Zone (NH1) |
| | Heritage Area Overlay (HA) | | Zone Boundary |
| | Holding Provision Overlay (h) | | Property Boundary |
| | Floodplain Overlay (fp) | | |

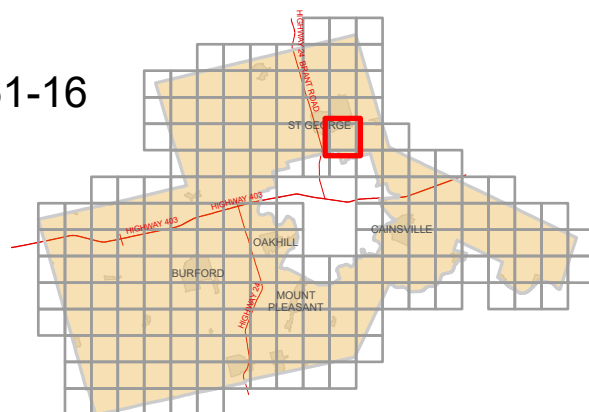


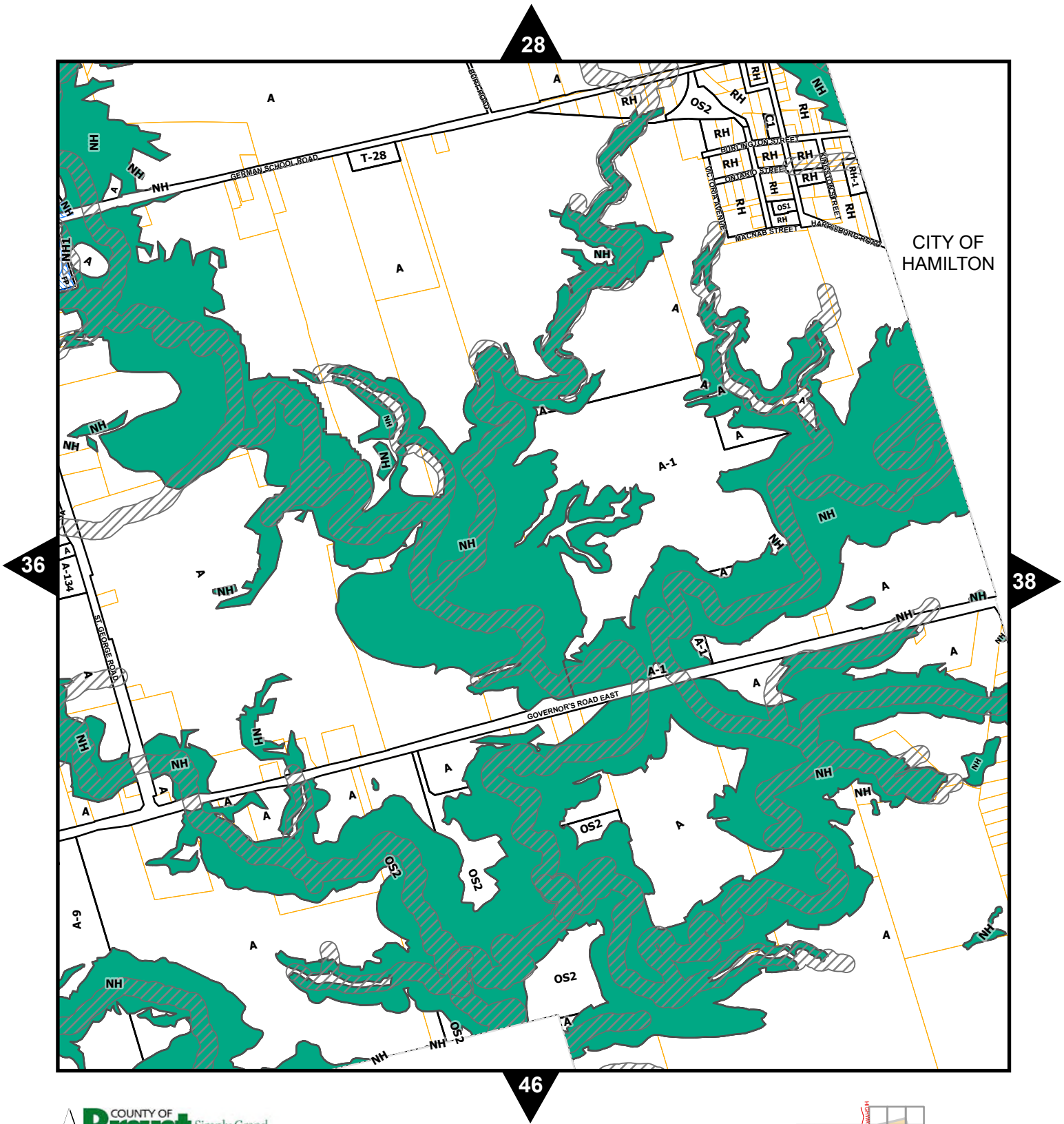


ZONING BY-LAW NO. 61-16 SCHEDULE 'A'

Map No. 36

- | | | | |
|--|-------------------------------|--|--|
| | Appealed Zoning | | Natural Heritage Zone (NH) |
| | Watercourse Setbacks | | Nature Heritage Vegetation Protection Zone (NH1) |
| | Heritage Area Overlay (HA) | | Zone Boundary |
| | Holding Provision Overlay (h) | | Property Boundary |
| | Floodplain Overlay (fp) | | |














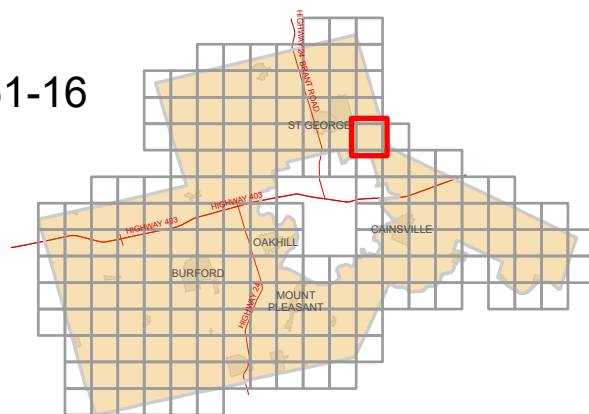
CITY OF HAMILTON



ZONING BY-LAW NO. 61-16 SCHEDULE 'A'

Map No. 37










- | | | | |
|---|-------------------------------|---|--|
|  | Appealed Zoning |  | Natural Heritage Zone (NH) |
|  | Watercourse Setbacks |  | Nature Heritage Vegetation Protection Zone (NH1) |
|  | Heritage Area Overlay (HA) |  | Zone Boundary |
|  | Holding Provision Overlay (h) |  | Property Boundary |
|  | Floodplain Overlay (fp) | | |

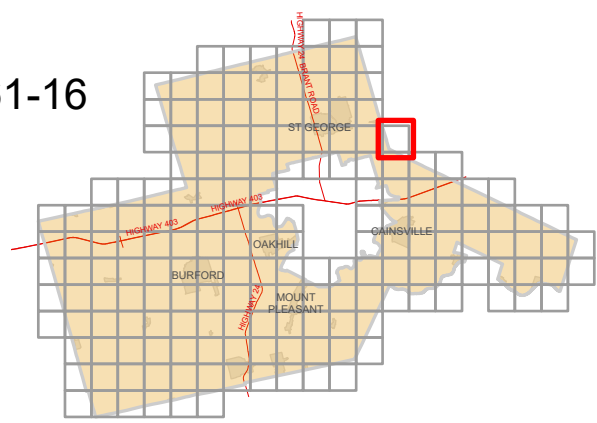


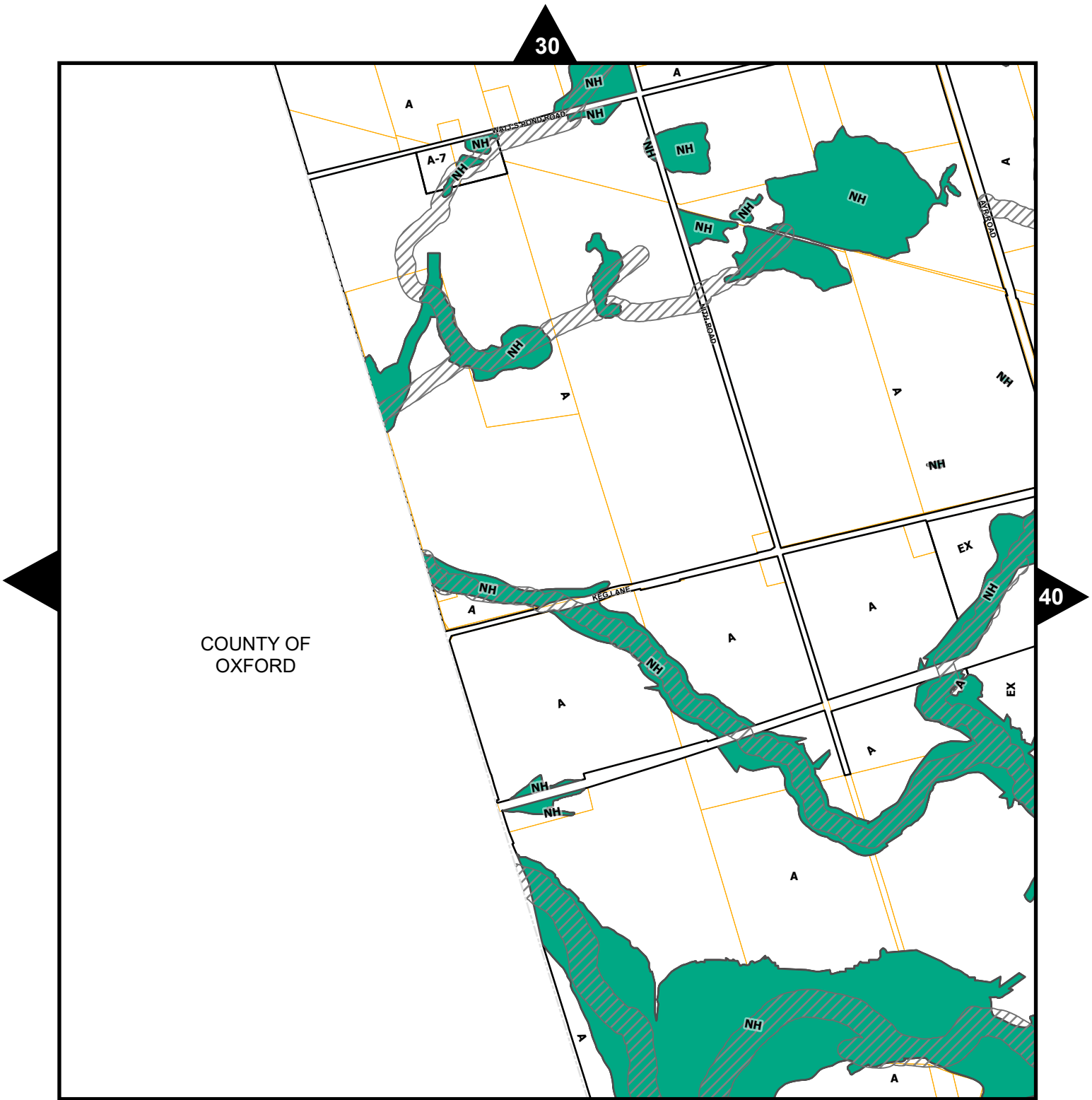


ZONING BY-LAW NO. 61-16 SCHEDULE 'A'

Map No. 38










- | | | | |
|---|-------------------------------|---|--|
|  | Appealed Zoning |  | Natural Heritage Zone (NH) |
|  | Watercourse Setbacks |  | Nature Heritage Vegetation Protection Zone (NH1) |
|  | Heritage Area Overlay (HA) |  | Zone Boundary |
|  | Holding Provision Overlay (h) |  | Property Boundary |
|  | Floodplain Overlay (fp) | | |

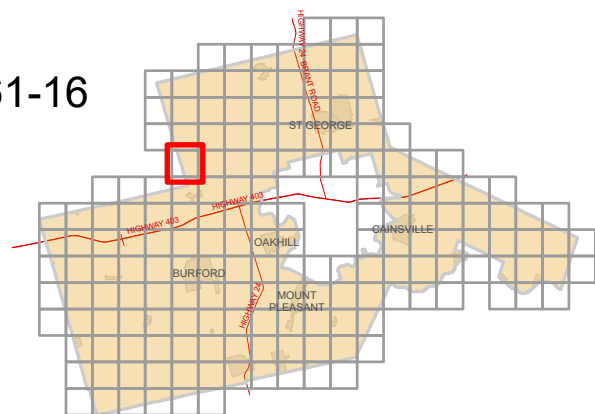




ZONING BY-LAW NO. 61-16
SCHEDULE 'A'

Map No. 39

- | | | | |
|---|-------------------------------|---|--|
|  | Appealed Zoning |  | Natural Heritage Zone (NH) |
|  | Watercourse Setbacks |  | Nature Heritage Vegetation Protection Zone (NH1) |
|  | Heritage Area Overlay (HA) |  | Zone Boundary |
|  | Holding Provision Overlay (h) |  | Property Boundary |
|  | Floodplain Overlay (fp) | | |

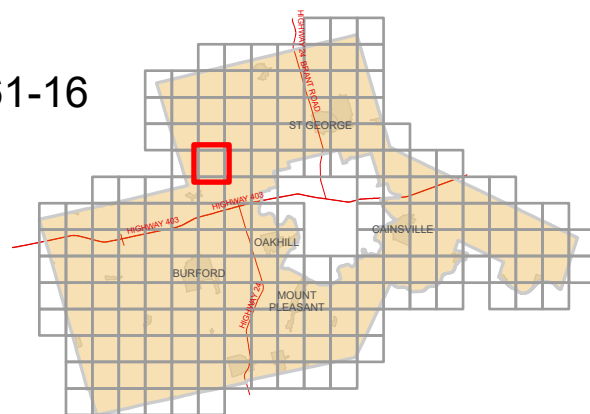


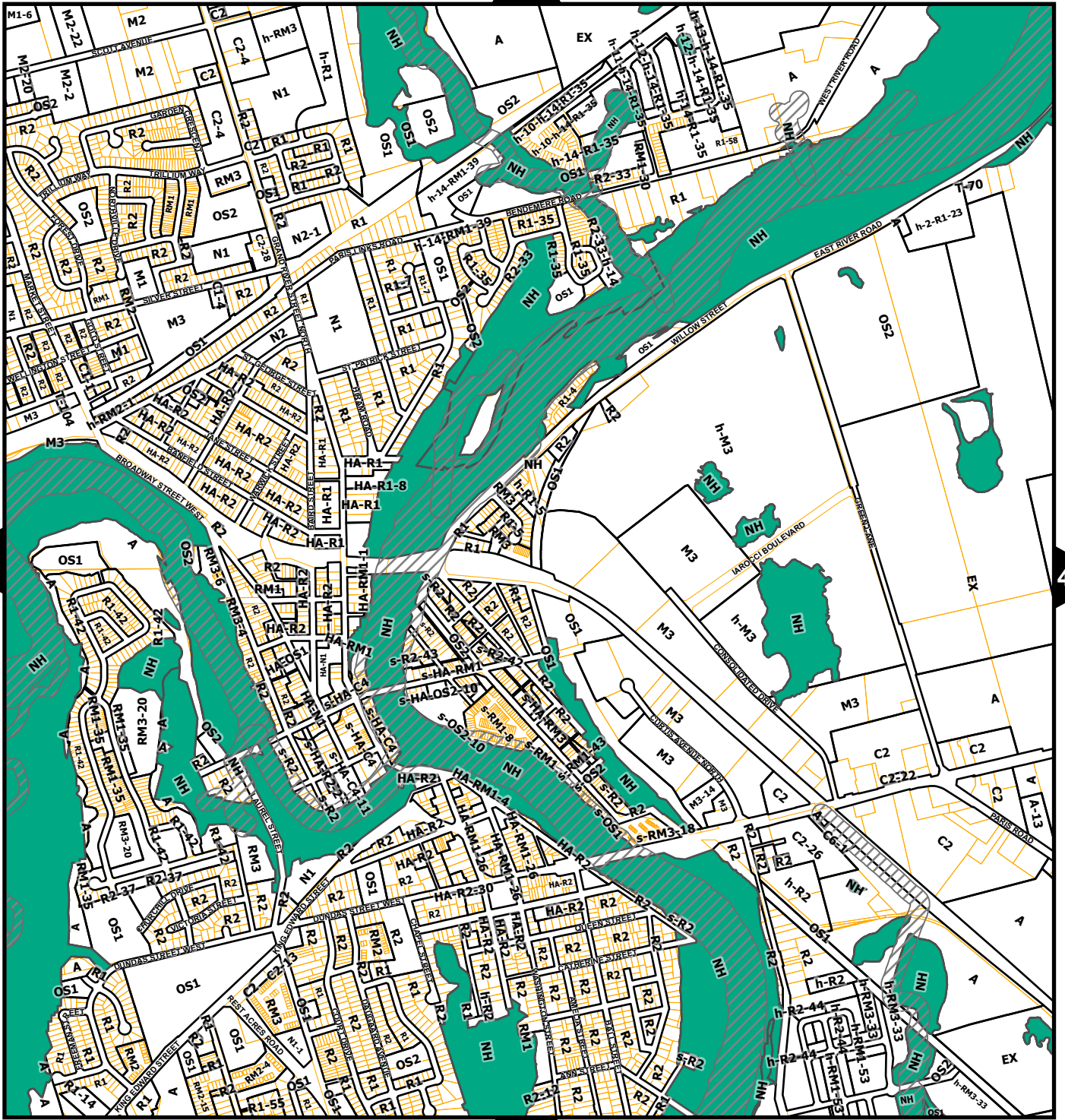


ZONING BY-LAW NO. 61-16
SCHEDULE 'A'

Map No. 40

- | | | | |
|--|-------------------------------|--|--|
| | Appealed Zoning | | Natural Heritage Zone (NH) |
| | Watercourse Setbacks | | Nature Heritage Vegetation Protection Zone (NH1) |
| | Heritage Area Overlay (HA) | | Zone Boundary |
| | Holding Provision Overlay (h) | | Property Boundary |
| | Floodplain Overlay (fp) | | |

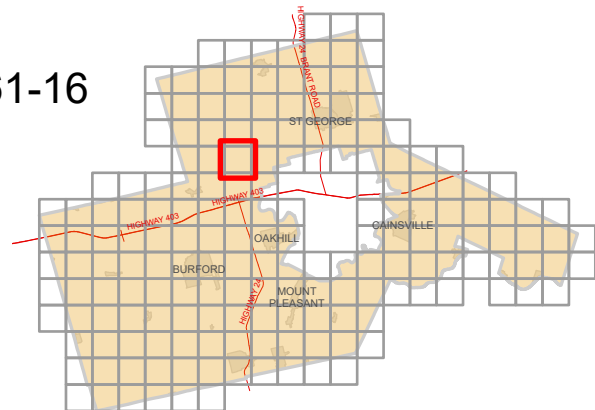


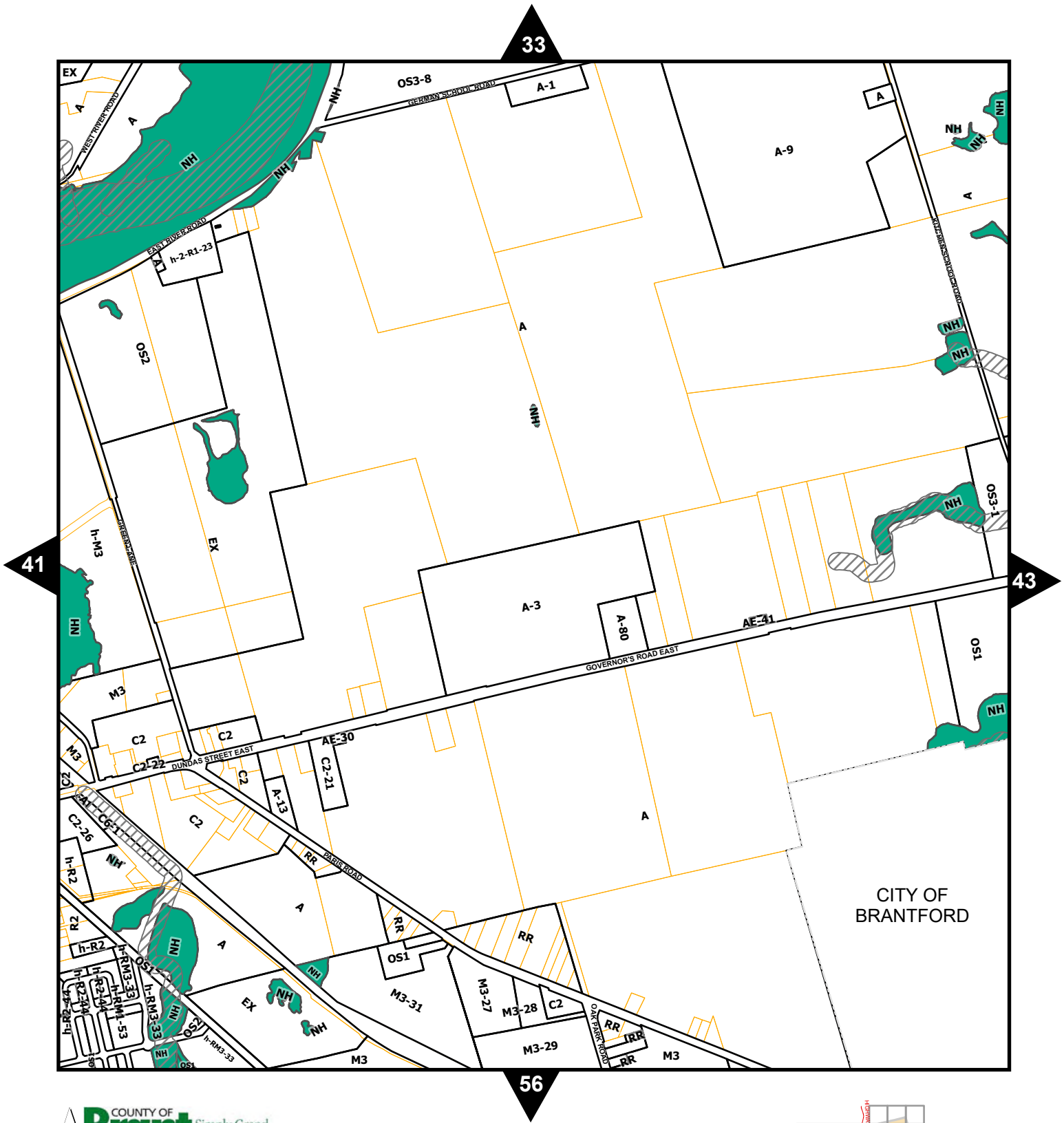


ZONING BY-LAW NO. 61-16
SCHEDULE 'A'

Map No. 41










- Appealed Zoning
- Natural Heritage Zone (NH)
- Watercourse Setbacks
- Nature Heritage Vegetation Protection Zone (NH1)
- Heritage Area Overlay (HA)
- Zone Boundary
- Holding Provision Overlay (h)
- Property Boundary
- Floodplain Overlay (fp)

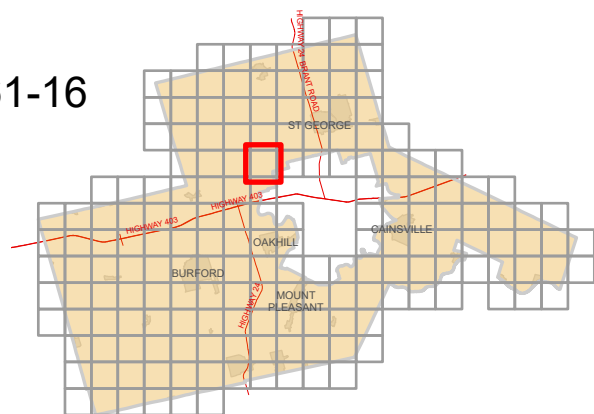


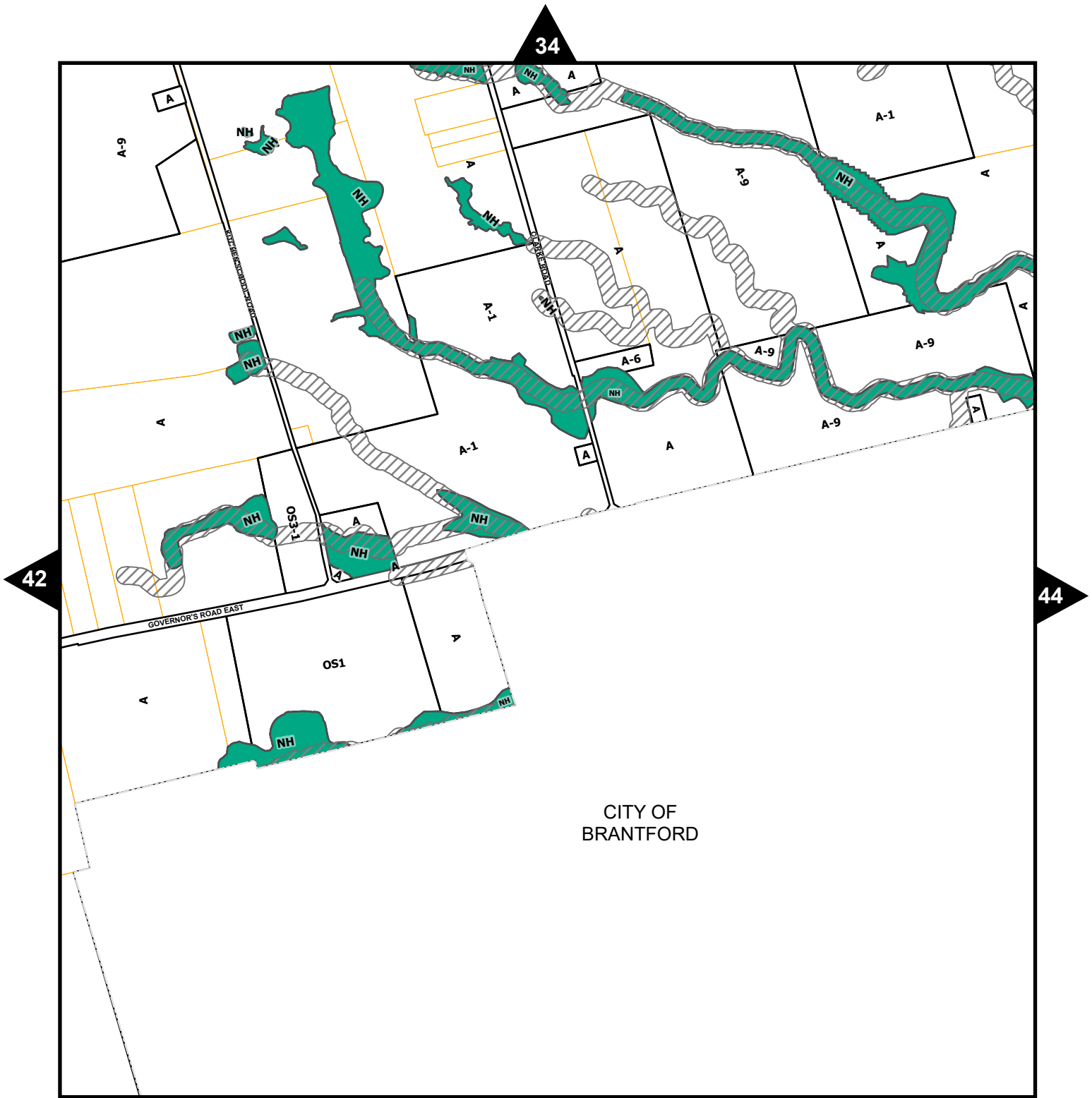


ZONING BY-LAW NO. 61-16
SCHEDULE 'A'

Map No. 42

- | | | | |
|---|-------------------------------|---|--|
|  | Appealed Zoning |  | Natural Heritage Zone (NH) |
|  | Watercourse Setbacks |  | Nature Heritage Vegetation Protection Zone (NH1) |
|  | Heritage Area Overlay (HA) |  | Zone Boundary |
|  | Holding Provision Overlay (h) |  | Property Boundary |
|  | Floodplain Overlay (fp) | | |

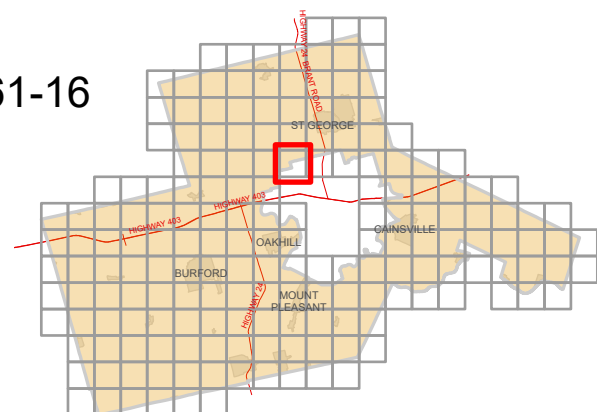




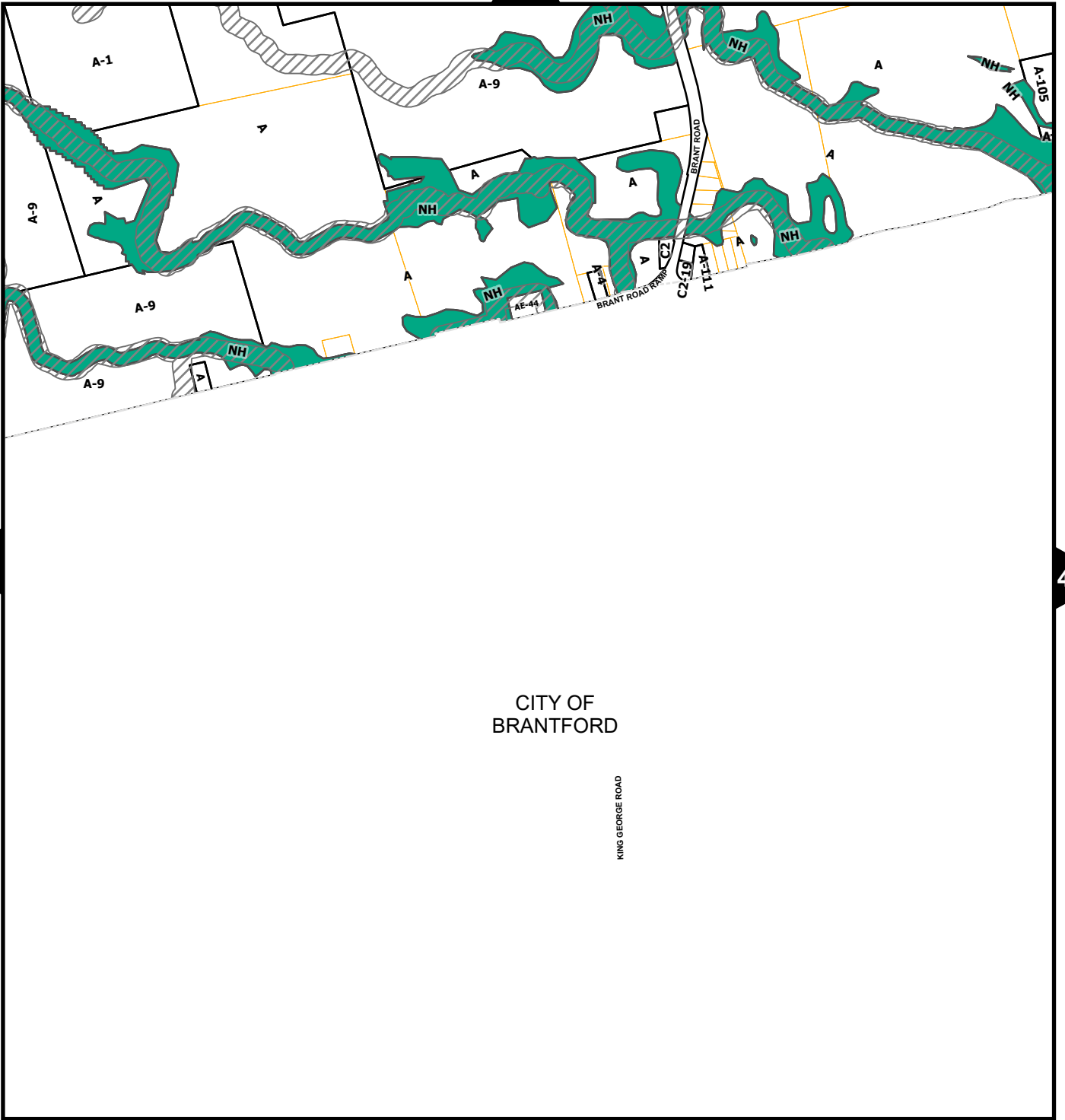
ZONING BY-LAW NO. 61-16
SCHEDULE 'A'

Map No. 43

- | | | | |
|--|-------------------------------|--|--|
| | Appealed Zoning | | Natural Heritage Zone (NH) |
| | Watercourse Setbacks | | Nature Heritage Vegetation Protection Zone (NH1) |
| | Heritage Area Overlay (HA) | | Zone Boundary |
| | Holding Provision Overlay (h) | | Property Boundary |
| | Floodplain Overlay (fp) | | |



35



CITY OF BRANTFORD










KING GEORGE ROAD

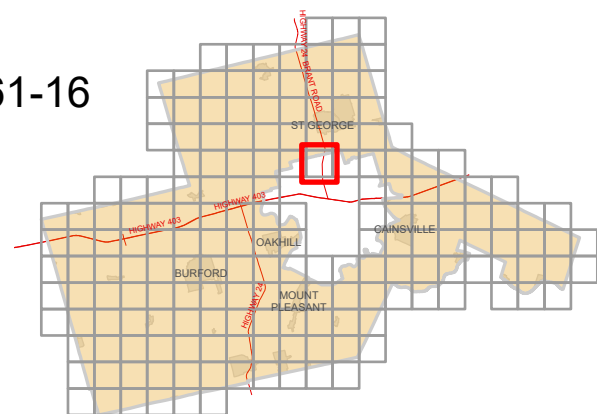
58

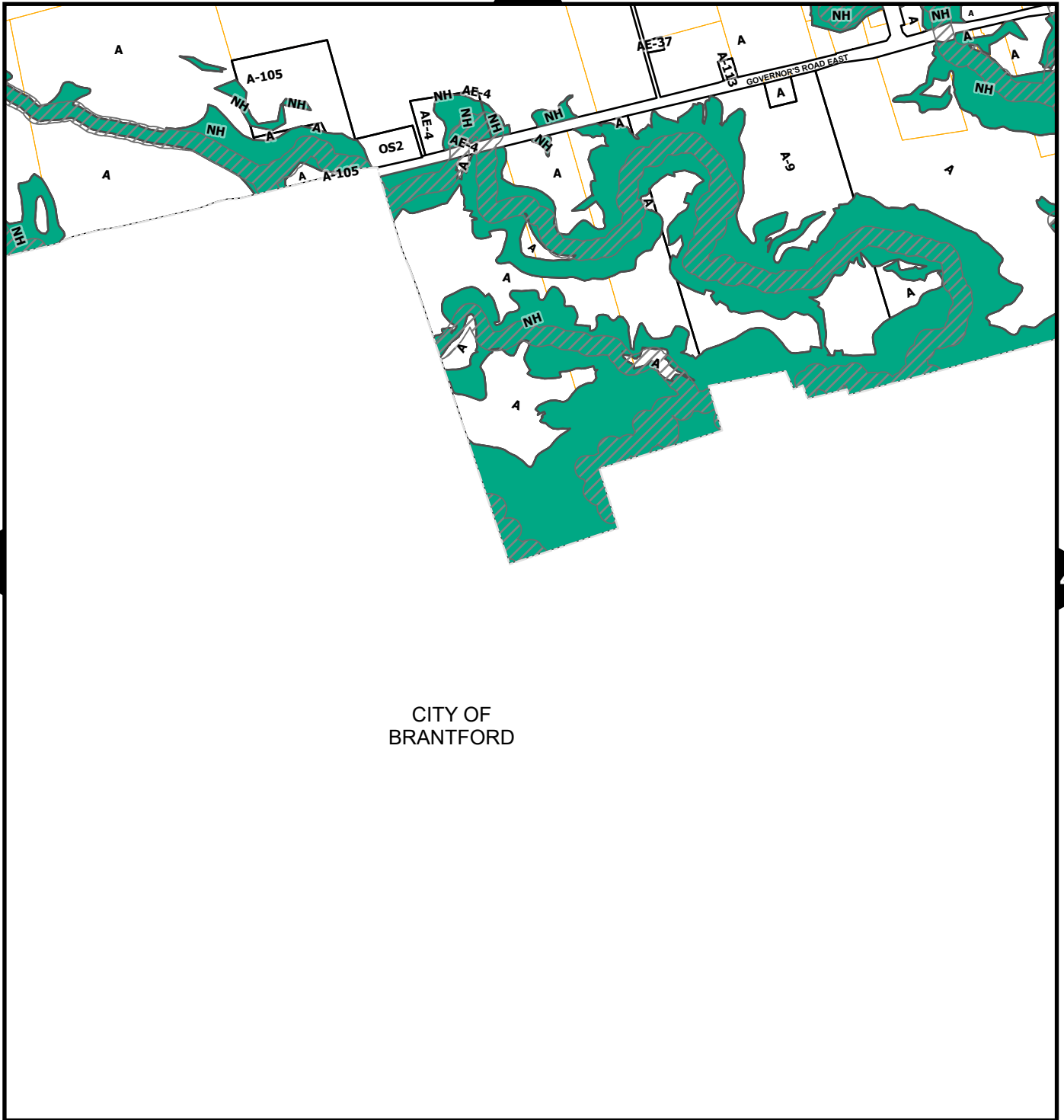


ZONING BY-LAW NO. 61-16
SCHEDULE 'A'

Map No. 44

- | | | | |
|---|-------------------------------|---|--|
|  | Appealed Zoning |  | Natural Heritage Zone (NH) |
|  | Watercourse Setbacks |  | Nature Heritage Vegetation Protection Zone (NH1) |
|  | Heritage Area Overlay (HA) |  | Zone Boundary |
|  | Holding Provision Overlay (h) |  | Property Boundary |
|  | Floodplain Overlay (fp) | | |














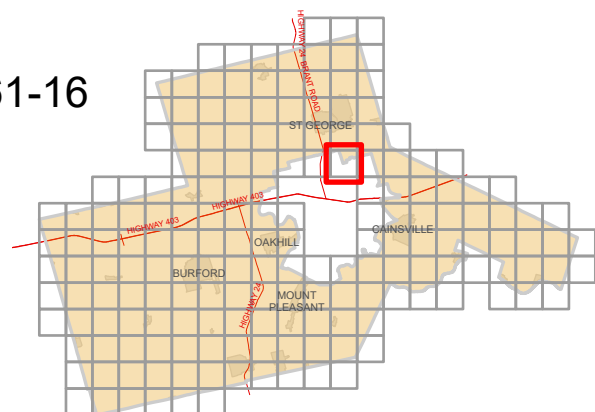
CITY OF BRANTFORD



ZONING BY-LAW NO. 61-16
SCHEDULE 'A'

Map No. 45

- | | | | |
|---|-------------------------------|---|--|
|  | Appealed Zoning |  | Natural Heritage Zone (NH) |
|  | Watercourse Setbacks |  | Nature Heritage Vegetation Protection Zone (NH1) |
|  | Heritage Area Overlay (HA) |  | Zone Boundary |
|  | Holding Provision Overlay (h) |  | Property Boundary |
|  | Floodplain Overlay (fp) | | |



37

45

47










CITY OF BRANTFORD

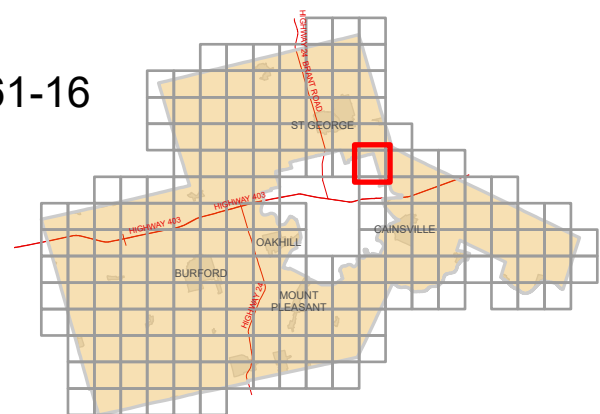
59



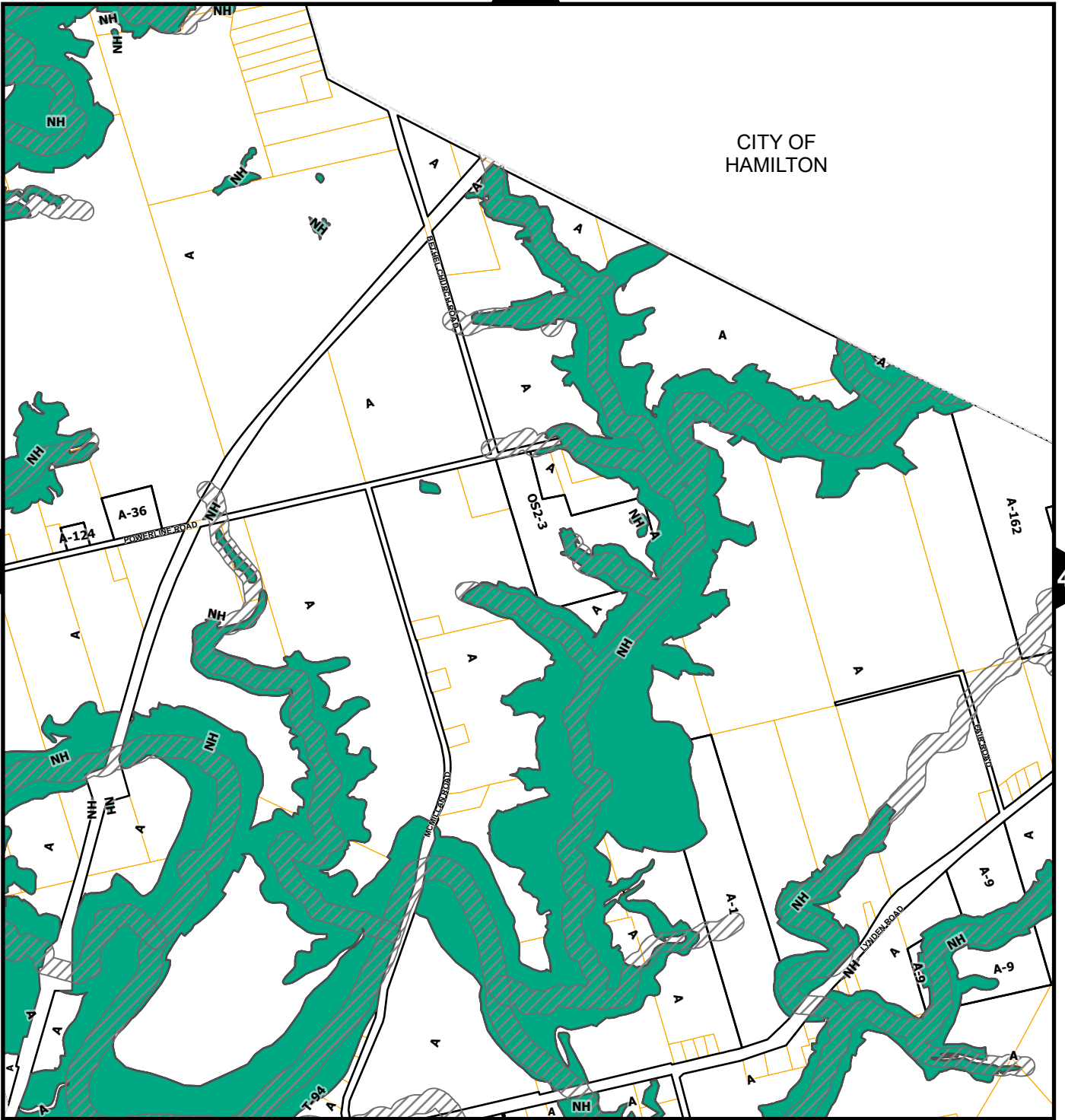
ZONING BY-LAW NO. 61-16 SCHEDULE 'A'

Map No. 46

-  Appealed Zoning
-  Watercourse Setbacks
-  Heritage Area Overlay (HA)
-  Holding Provision Overlay (h)
-  Floodplain Overlay (fp)
-  Natural Heritage Zone (NH)
-  Nature Heritage Vegetation Protection Zone (NH1)
-  Zone Boundary
-  Property Boundary












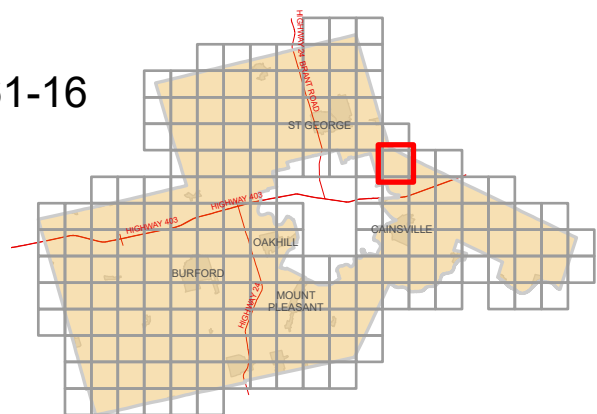
CITY OF HAMILTON



ZONING BY-LAW NO. 61-16
SCHEDULE 'A'

Map No. 47

- | | | | |
|---|-------------------------------|---|--|
|  | Appealed Zoning |  | Natural Heritage Zone (NH) |
|  | Watercourse Setbacks |  | Nature Heritage Vegetation Protection Zone (NH1) |
|  | Heritage Area Overlay (HA) |  | Zone Boundary |
|  | Holding Provision Overlay (h) |  | Property Boundary |
|  | Floodplain Overlay (fp) | | |

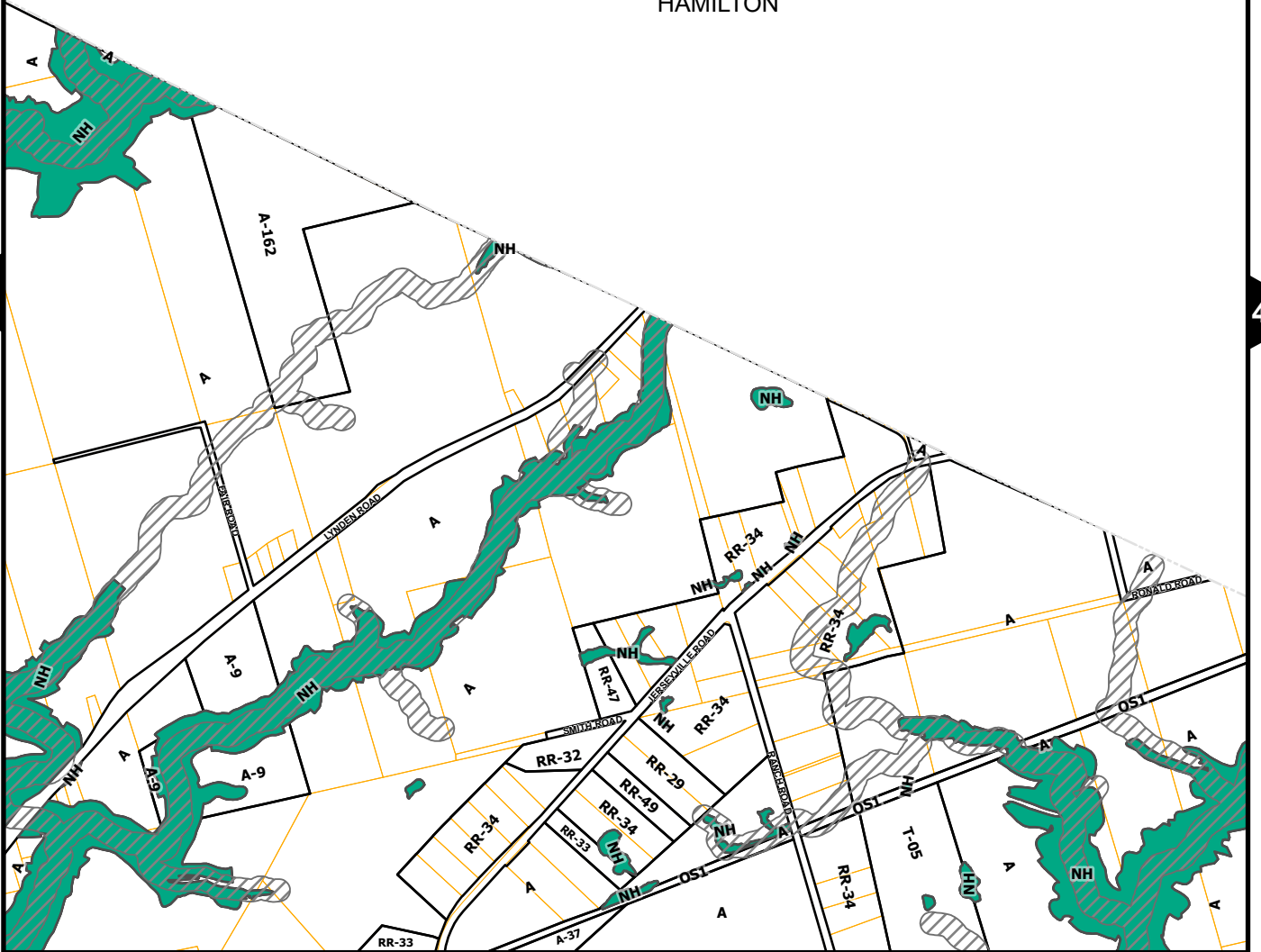


CITY OF HAMILTON

47










49

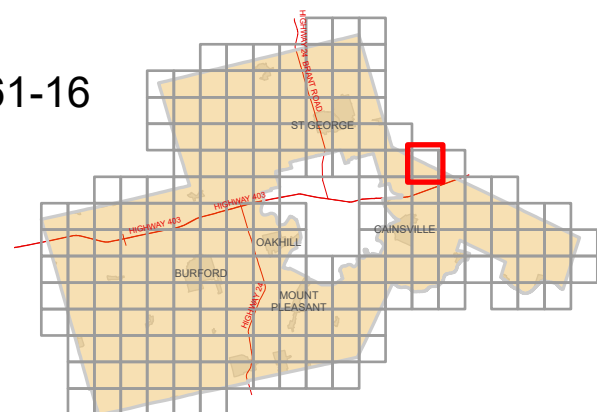
61



ZONING BY-LAW NO. 61-16
SCHEDULE 'A'

Map No. 48

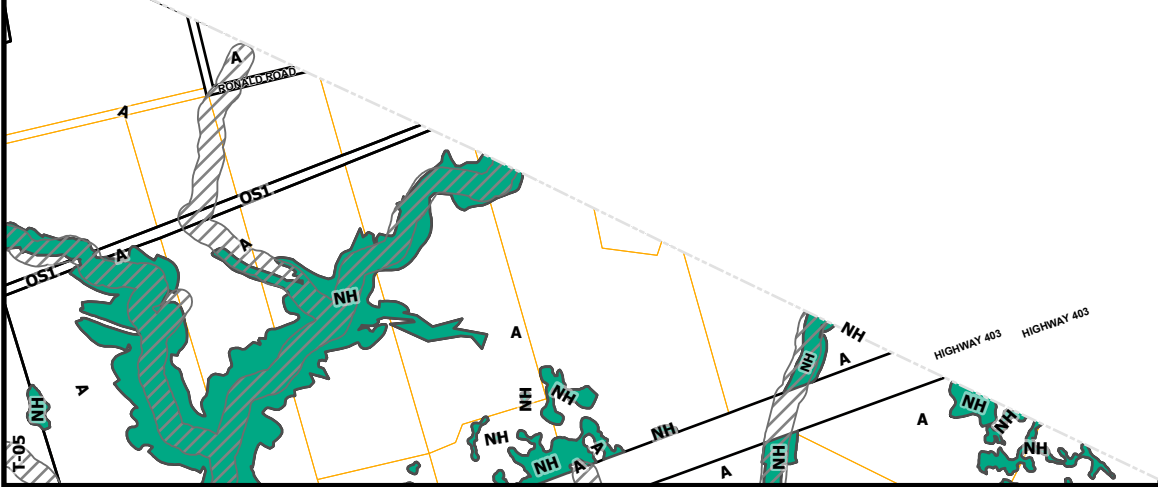
- | | | | |
|---|-------------------------------|---|--|
|  | Appealed Zoning |  | Natural Heritage Zone (NH) |
|  | Watercourse Setbacks |  | Nature Heritage Vegetation Protection Zone (NH1) |
|  | Heritage Area Overlay (HA) |  | Zone Boundary |
|  | Holding Provision Overlay (h) |  | Property Boundary |
|  | Floodplain Overlay (fp) | | |



CITY OF HAMILTON










48

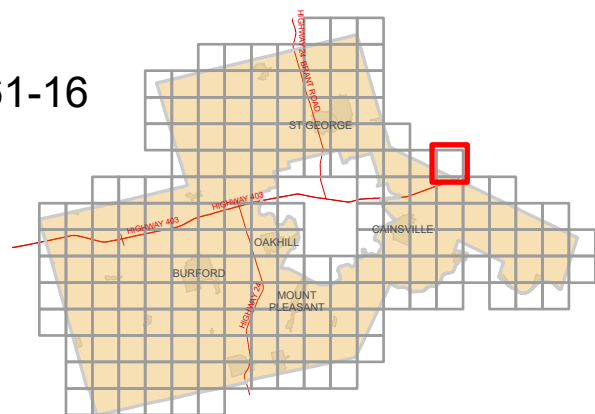
62



ZONING BY-LAW NO. 61-16
SCHEDULE 'A'

Map No. 49

- | | | | |
|---|-------------------------------|---|--|
|  | Appealed Zoning |  | Natural Heritage Zone (NH) |
|  | Watercourse Setbacks |  | Nature Heritage Vegetation Protection Zone (NH1) |
|  | Heritage Area Overlay (HA) |  | Zone Boundary |
|  | Holding Provision Overlay (h) |  | Property Boundary |
|  | Floodplain Overlay (fp) | | |



COUNTY OF
OXFORD










51

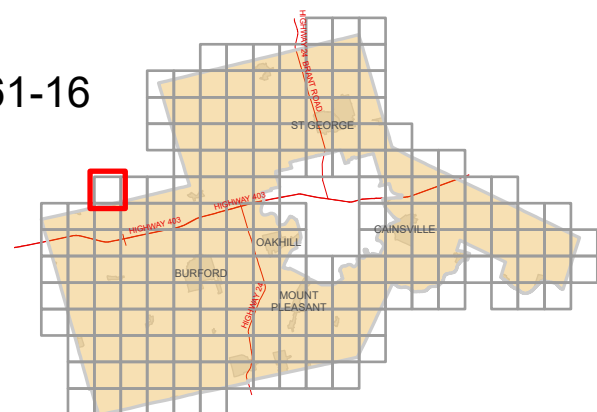
67



ZONING BY-LAW NO. 61-16
SCHEDULE 'A'

Map No. 50

- | | | | |
|---|-------------------------------|---|--|
|  | Appealed Zoning |  | Natural Heritage Zone (NH) |
|  | Watercourse Setbacks |  | Nature Heritage Vegetation Protection Zone (NH1) |
|  | Heritage Area Overlay (HA) |  | Zone Boundary |
|  | Holding Provision Overlay (h) |  | Property Boundary |
|  | Floodplain Overlay (fp) | | |



COUNTY OF OXFORD

50










52

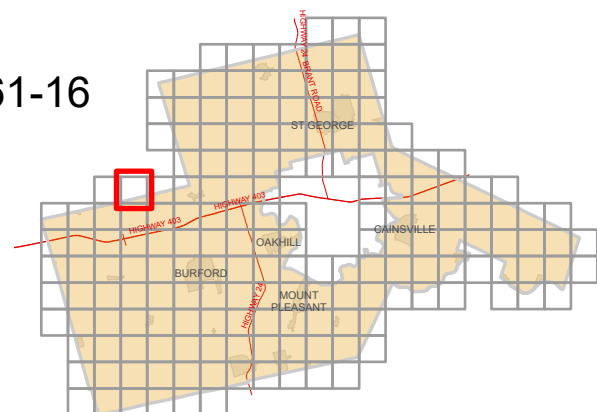
68



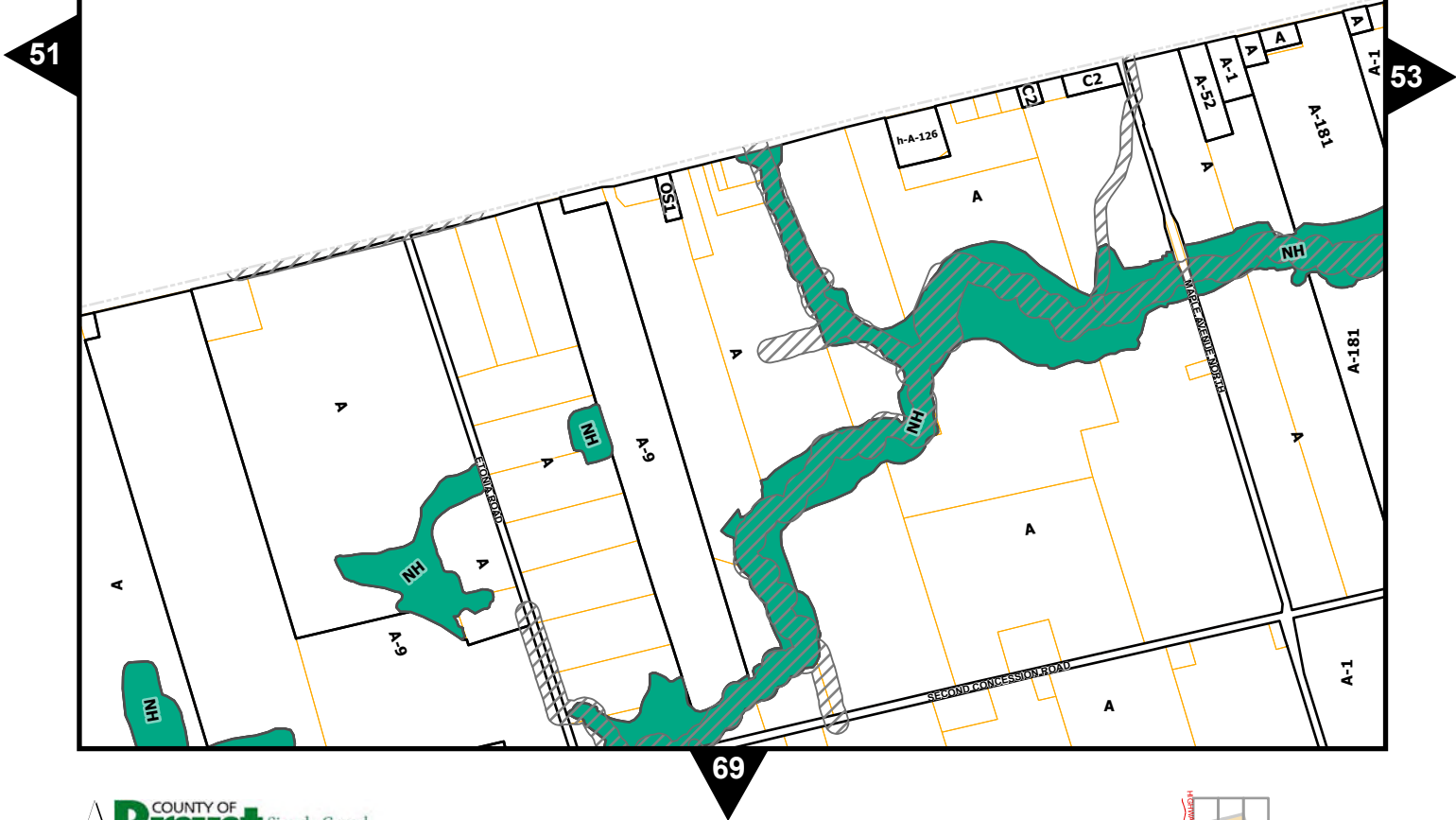
ZONING BY-LAW NO. 61-16
SCHEDULE 'A'

Map No. 51

- | | | | |
|---|-------------------------------|---|--|
|  | Appealed Zoning |  | Natural Heritage Zone (NH) |
|  | Watercourse Setbacks |  | Nature Heritage Vegetation Protection Zone (NH1) |
|  | Heritage Area Overlay (HA) |  | Zone Boundary |
|  | Holding Provision Overlay (h) |  | Property Boundary |
|  | Floodplain Overlay (fp) | | |



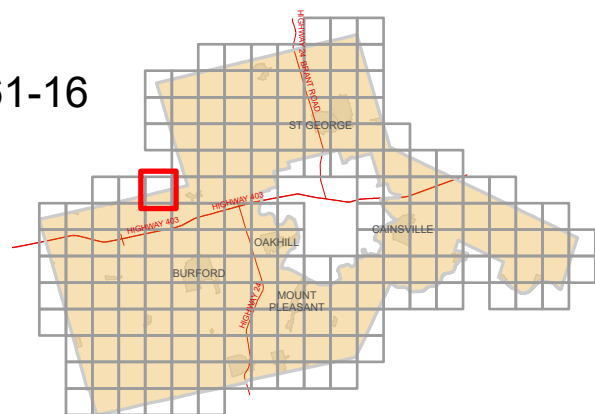
COUNTY OF OXFORD



ZONING BY-LAW NO. 61-16
SCHEDULE 'A'

Map No. 52










- | | | | |
|--|-------------------------------|--|--|
| | Appealed Zoning | | Natural Heritage Zone (NH) |
| | Watercourse Setbacks | | Nature Heritage Vegetation Protection Zone (NH1) |
| | Heritage Area Overlay (HA) | | Zone Boundary |
| | Holding Provision Overlay (h) | | Property Boundary |
| | Floodplain Overlay (fp) | | |

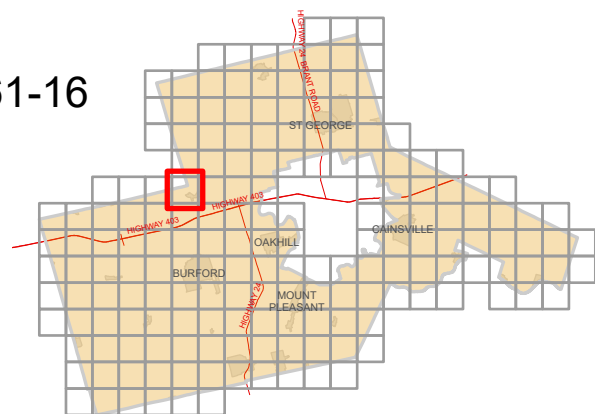




ZONING BY-LAW NO. 61-16
SCHEDULE 'A'

Map No. 53

- | | | | |
|---|-------------------------------|---|--|
|  | Appealed Zoning |  | Natural Heritage Zone (NH) |
|  | Watercourse Setbacks |  | Nature Heritage Vegetation Protection Zone (NH1) |
|  | Heritage Area Overlay (HA) |  | Zone Boundary |
|  | Holding Provision Overlay (h) |  | Property Boundary |
|  | Floodplain Overlay (fp) | | |

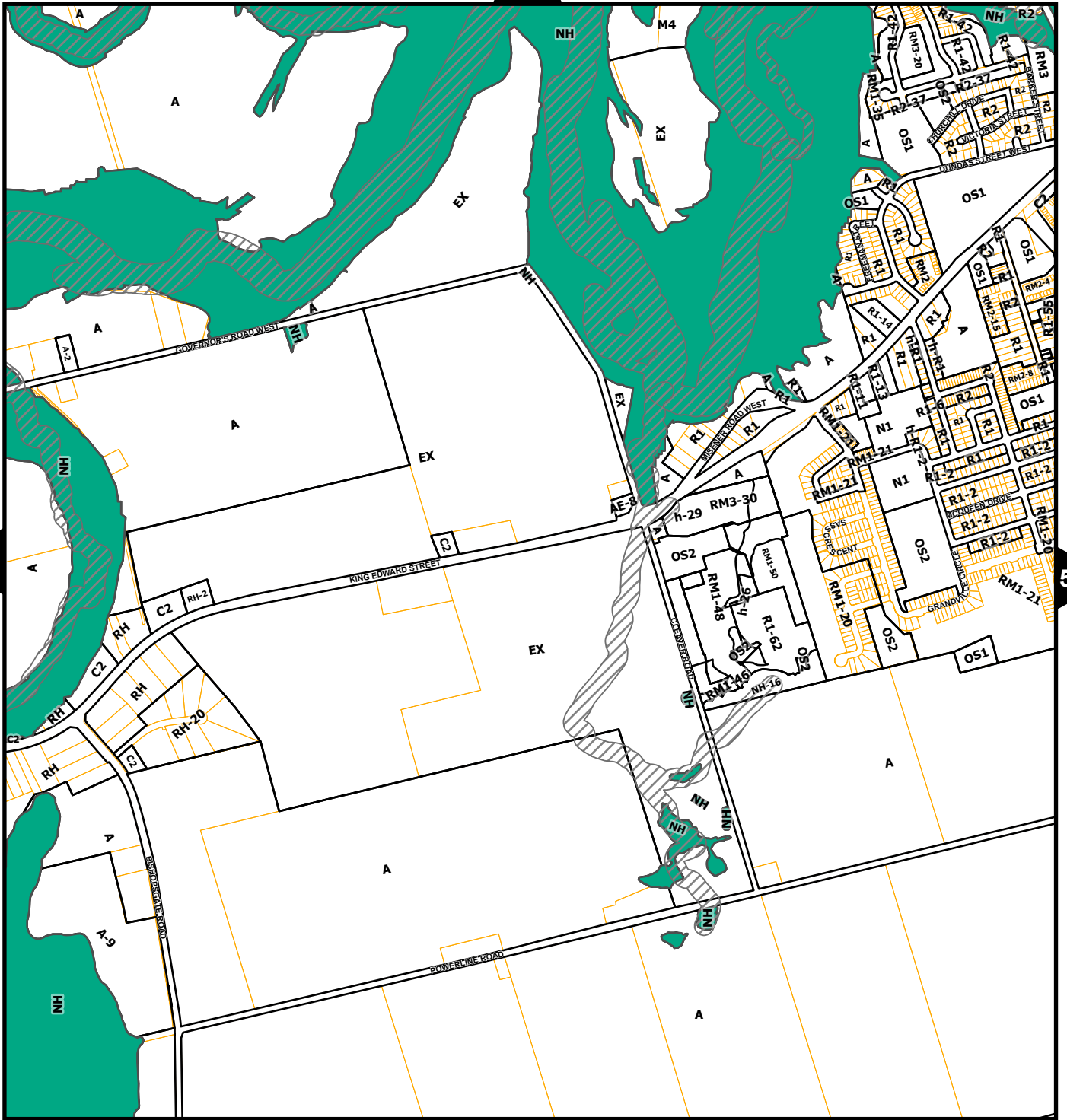


40

53










55

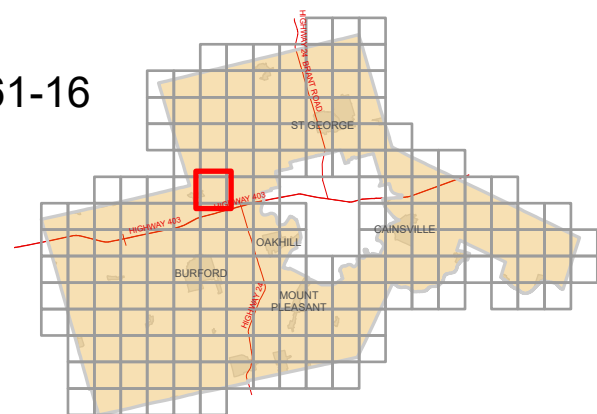
71

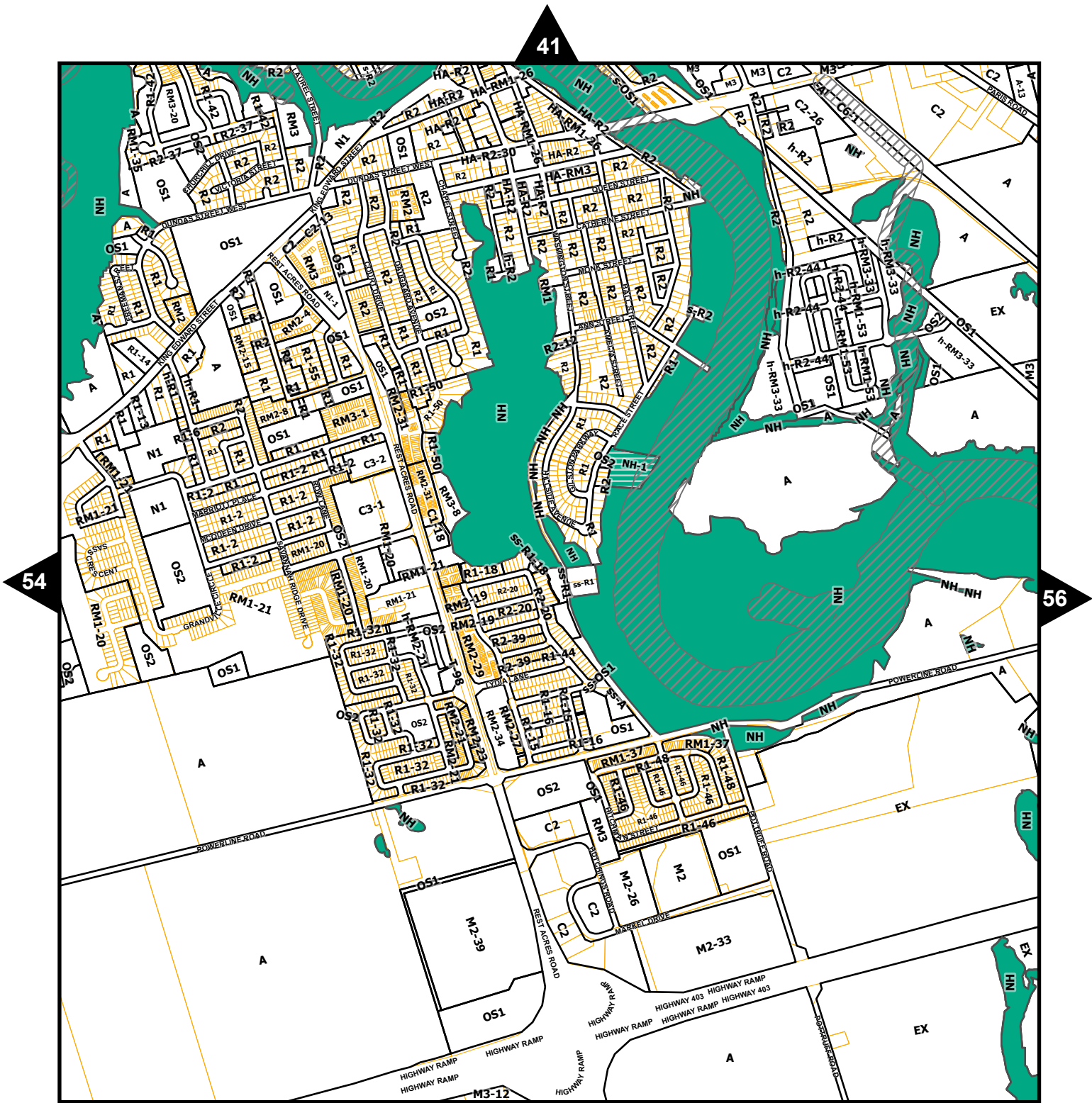


ZONING BY-LAW NO. 61-16
SCHEDULE 'A'

Map No. 54










- | | | | |
|---|-------------------------------|---|--|
|  | Appealed Zoning |  | Natural Heritage Zone (NH) |
|  | Watercourse Setbacks |  | Nature Heritage Vegetation Protection Zone (NH1) |
|  | Heritage Area Overlay (HA) |  | Zone Boundary |
|  | Holding Provision Overlay (h) |  | Property Boundary |
|  | Floodplain Overlay (fp) | | |

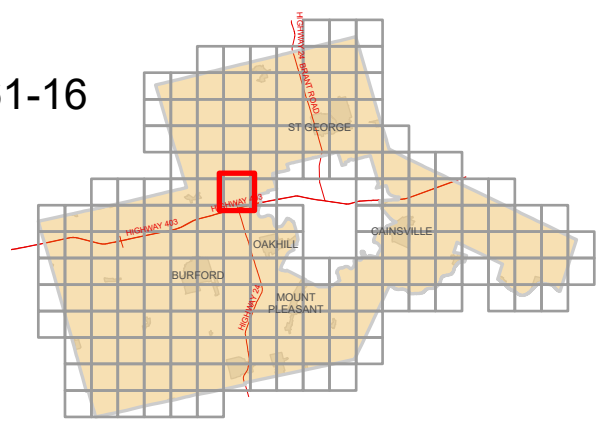


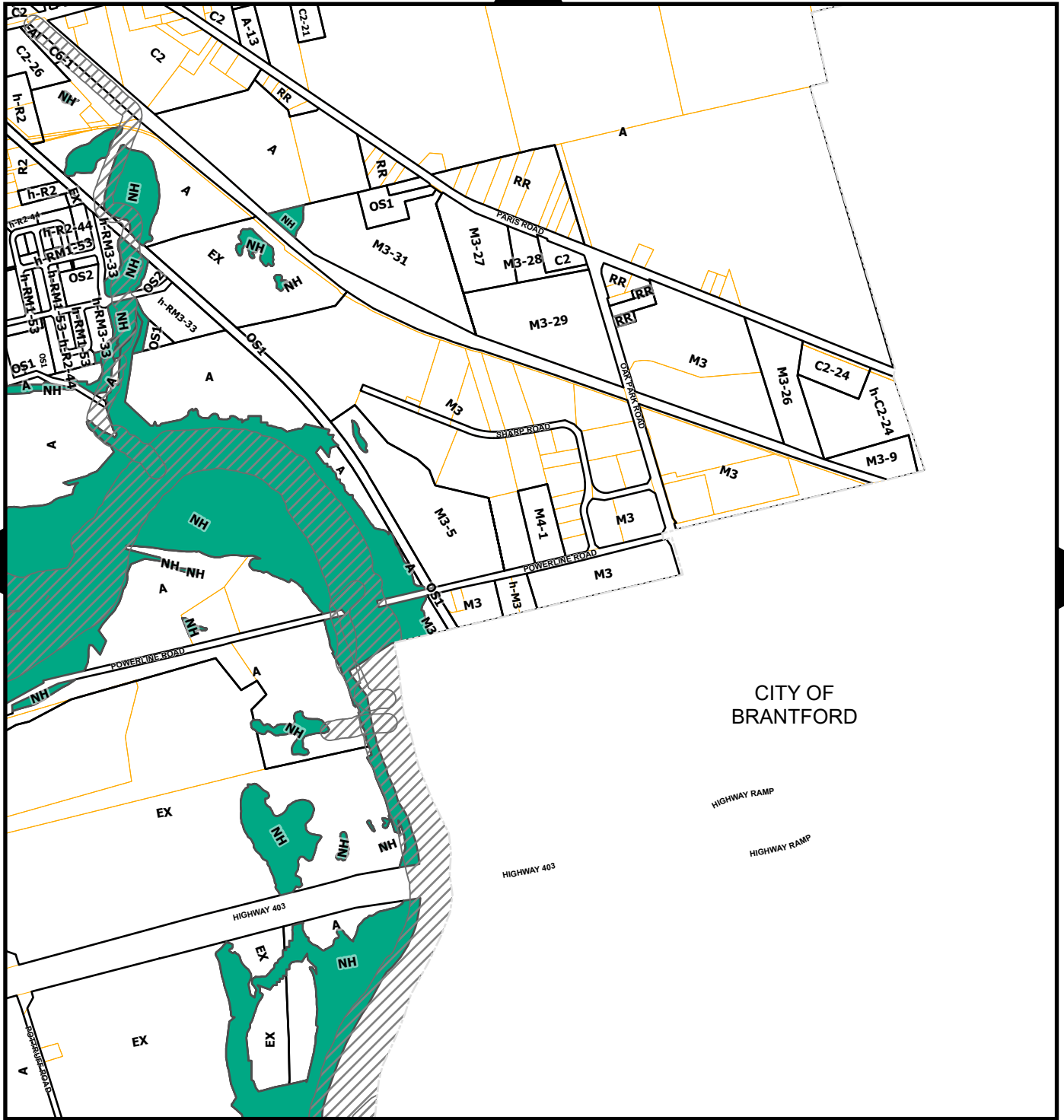


ZONING BY-LAW NO. 61-16
SCHEDULE 'A'

Map No. 55

- | | | | |
|---|-------------------------------|---|--|
|  | Appealed Zoning |  | Natural Heritage Zone (NH) |
|  | Watercourse Setbacks |  | Nature Heritage Vegetation Protection Zone (NH1) |
|  | Heritage Area Overlay (HA) |  | Zone Boundary |
|  | Holding Provision Overlay (h) |  | Property Boundary |
|  | Floodplain Overlay (fp) | | |





CITY OF BRANTFORD

HIGHWAY RAMP
HIGHWAY RAMP










HIGHWAY 403

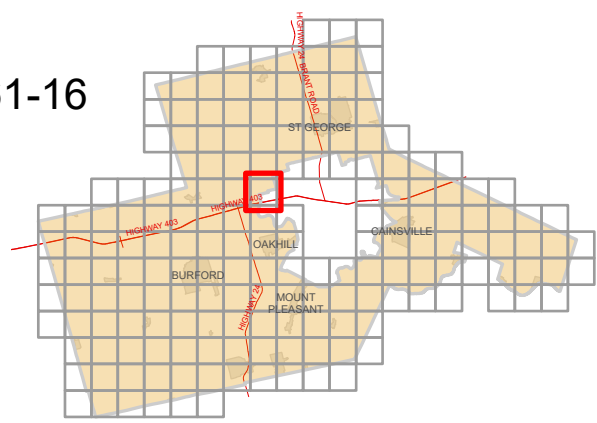
HIGHWAY 403



ZONING BY-LAW NO. 61-16
SCHEDULE 'A'

Map No. 56

- | | | | |
|---|-------------------------------|---|--|
|  | Appealed Zoning |  | Natural Heritage Zone (NH) |
|  | Watercourse Setbacks |  | Nature Heritage Vegetation Protection Zone (NH1) |
|  | Heritage Area Overlay (HA) |  | Zone Boundary |
|  | Holding Provision Overlay (h) |  | Property Boundary |
|  | Floodplain Overlay (fp) | | |



CITY OF BRANTFORD

HIGHWAY RAMP
HIGHWAY RAMP
HIGHWAY RAMP
HIGHWAY RAMP










HIGHWAY 403
HIGHWAY 403
HIGHWAY RAMP
HIGHWAY RAMP

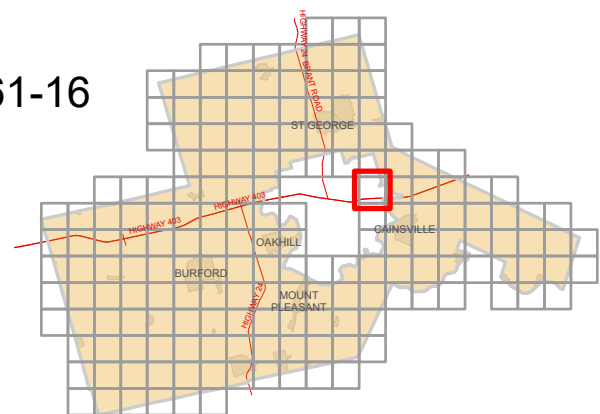
HIGHWAY RAMP
HIGHWAY RAMP
HIGHWAY RAMP
HIGHWAY RAMP

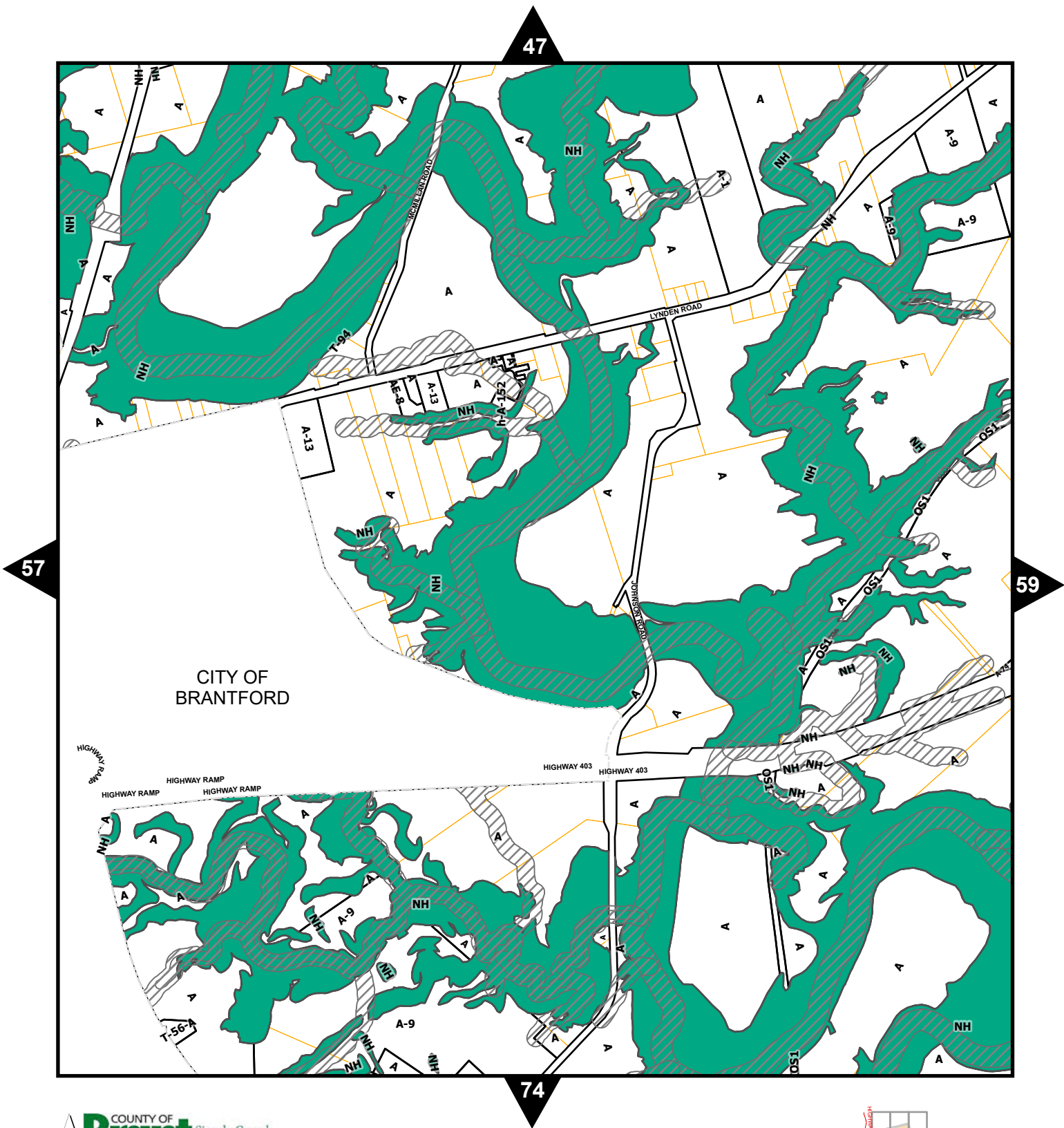


ZONING BY-LAW NO. 61-16
SCHEDULE 'A'

Map No. 57

-  Appealed Zoning
-  Natural Heritage Zone (NH)
-  Watercourse Setbacks
-  Nature Heritage Vegetation Protection Zone (NH1)
-  Heritage Area Overlay (HA)
-  Zone Boundary
-  Holding Provision Overlay (h)
-  Property Boundary
-  Floodplain Overlay (fp)

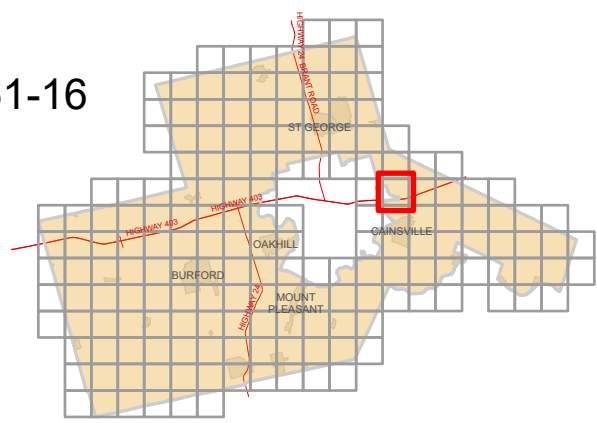




ZONING BY-LAW NO. 61-16
SCHEDULE 'A'

Map No. 58

- | | | | |
|--|-------------------------------|--|--|
| | Appealed Zoning | | Natural Heritage Zone (NH) |
| | Watercourse Setbacks | | Nature Heritage Vegetation Protection Zone (NH1) |
| | Heritage Area Overlay (HA) | | Zone Boundary |
| | Holding Provision Overlay (h) | | Property Boundary |
| | Floodplain Overlay (fp) | | |

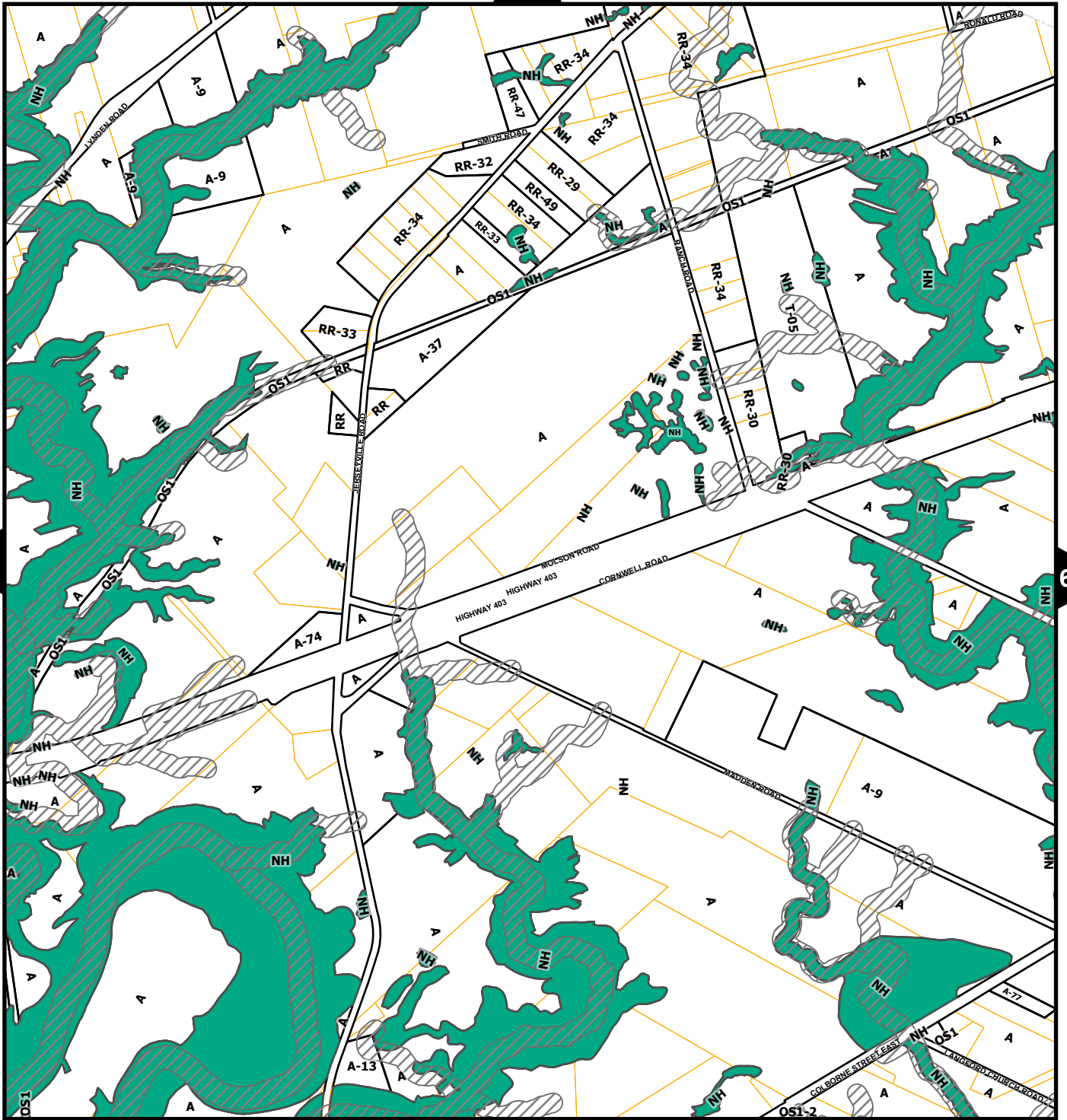


48

58

60

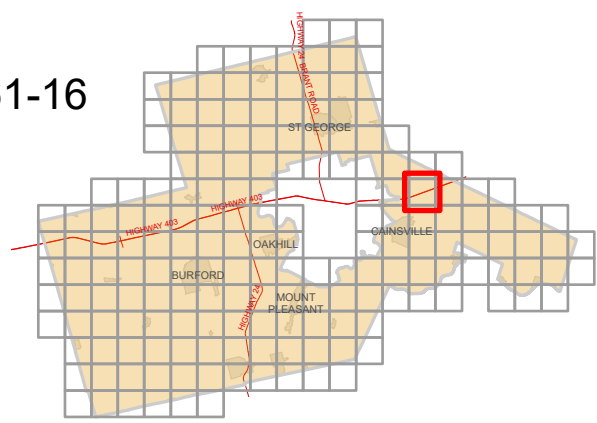
75



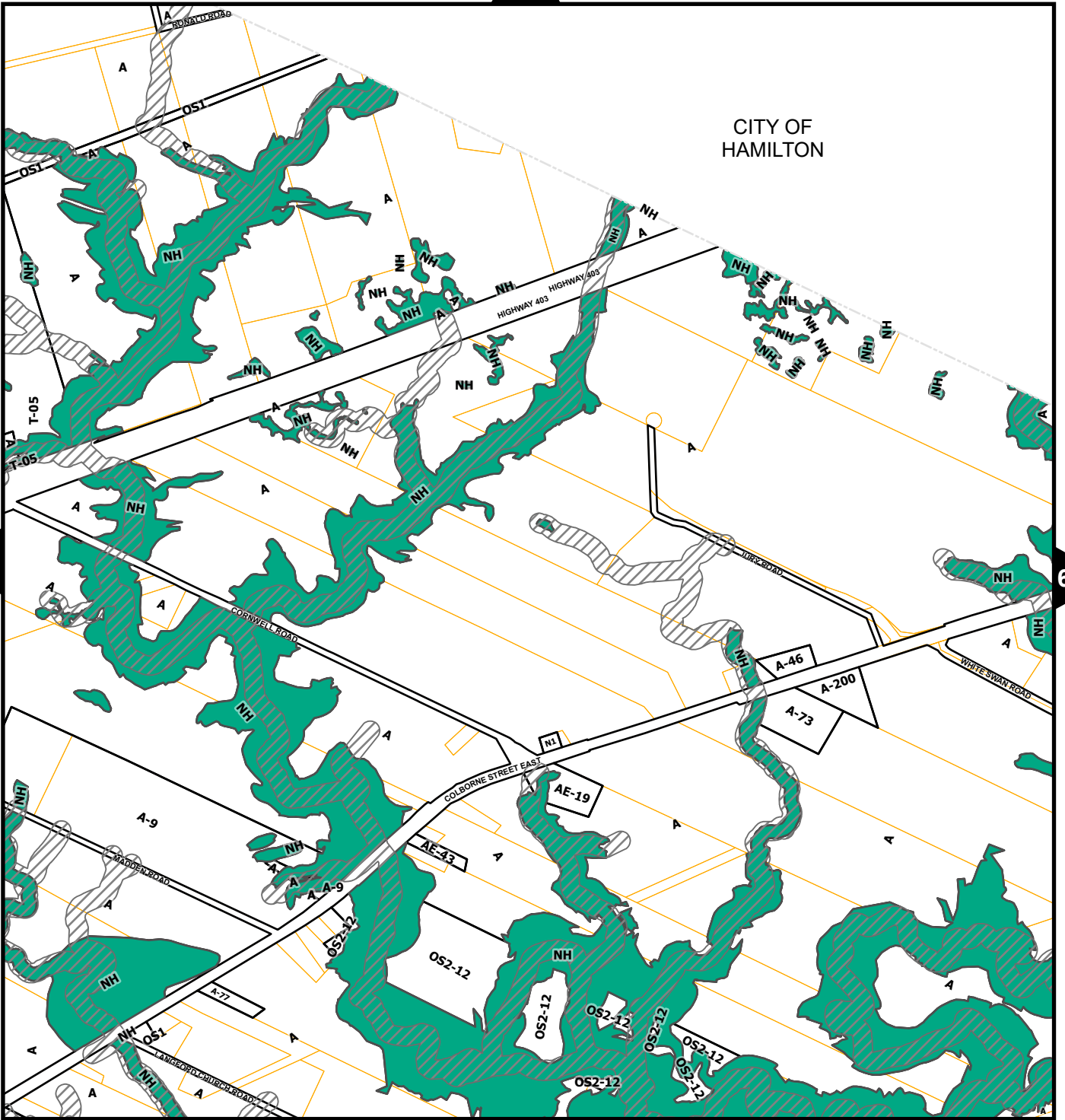
ZONING BY-LAW NO. 61-16
SCHEDULE 'A'

Map No. 59

- Appealed Zoning
- Natural Heritage Zone (NH)
- Watercourse Setbacks
- Nature Heritage Vegetation Protection Zone (NH1)
- Heritage Area Overlay (HA)
- Holding Provision Overlay (h)
- Floodplain Overlay (fp)
- Zone Boundary
- Property Boundary



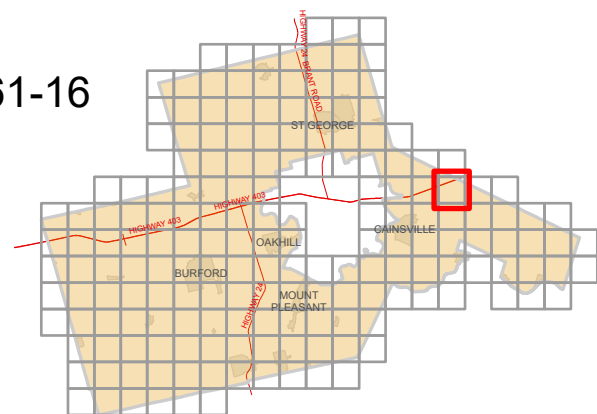
CITY OF HAMILTON

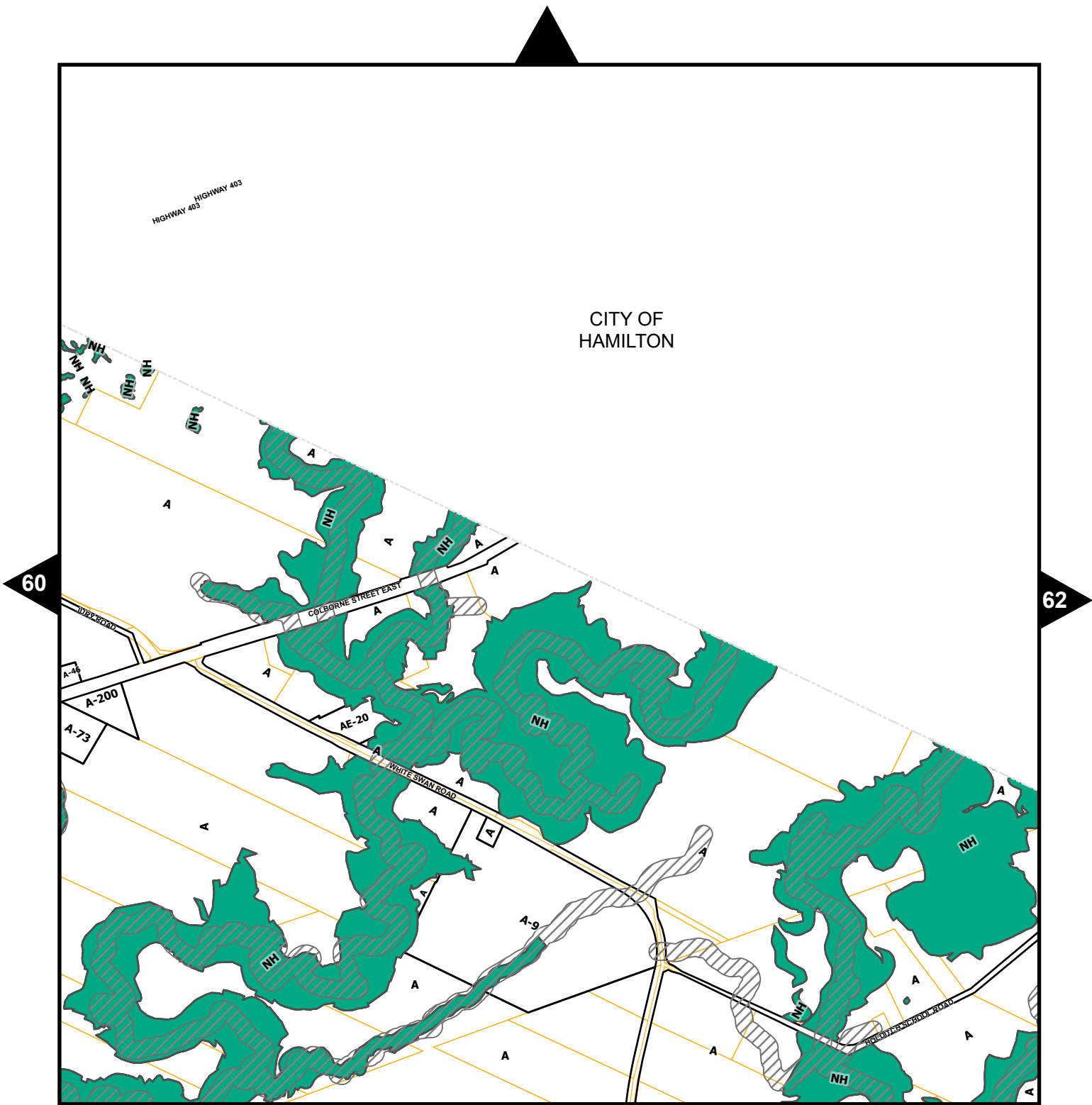


ZONING BY-LAW NO. 61-16
SCHEDULE 'A'

Map No. 60










- | | | | |
|--|-------------------------------|--|--|
| | Appealed Zoning | | Natural Heritage Zone (NH) |
| | Watercourse Setbacks | | Nature Heritage Vegetation Protection Zone (NH1) |
| | Heritage Area Overlay (HA) | | Zone Boundary |
| | Holding Provision Overlay (h) | | Property Boundary |
| | Floodplain Overlay (fp) | | |

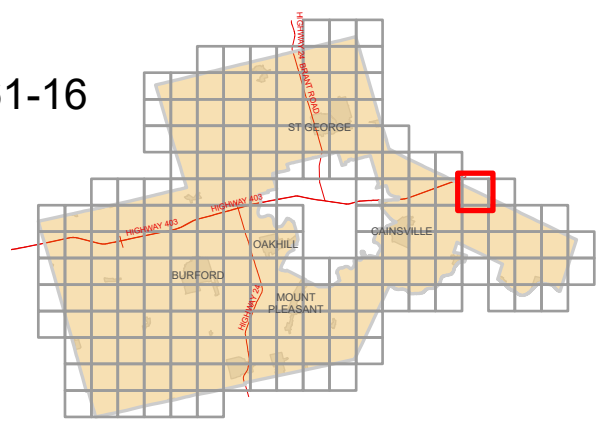




ZONING BY-LAW NO. 61-16
SCHEDULE 'A'

Map No. 61

- | | | | |
|---|-------------------------------|---|--|
|  | Appealed Zoning |  | Natural Heritage Zone (NH) |
|  | Watercourse Setbacks |  | Nature Heritage Vegetation Protection Zone (NH1) |
|  | Heritage Area Overlay (HA) |  | Zone Boundary |
|  | Holding Provision Overlay (h) |  | Property Boundary |
|  | Floodplain Overlay (fp) | | |



CITY OF HAMILTON










61

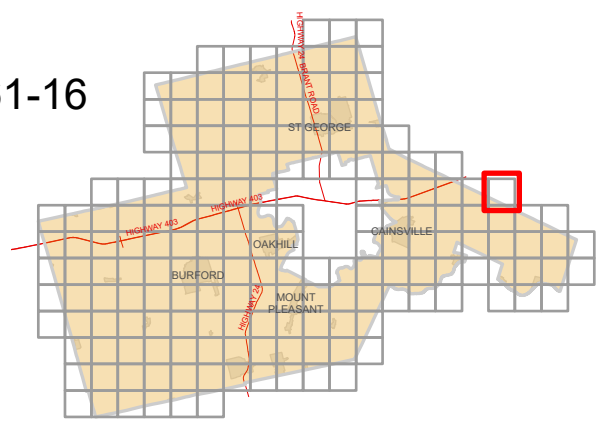
78



ZONING BY-LAW NO. 61-16
SCHEDULE 'A'

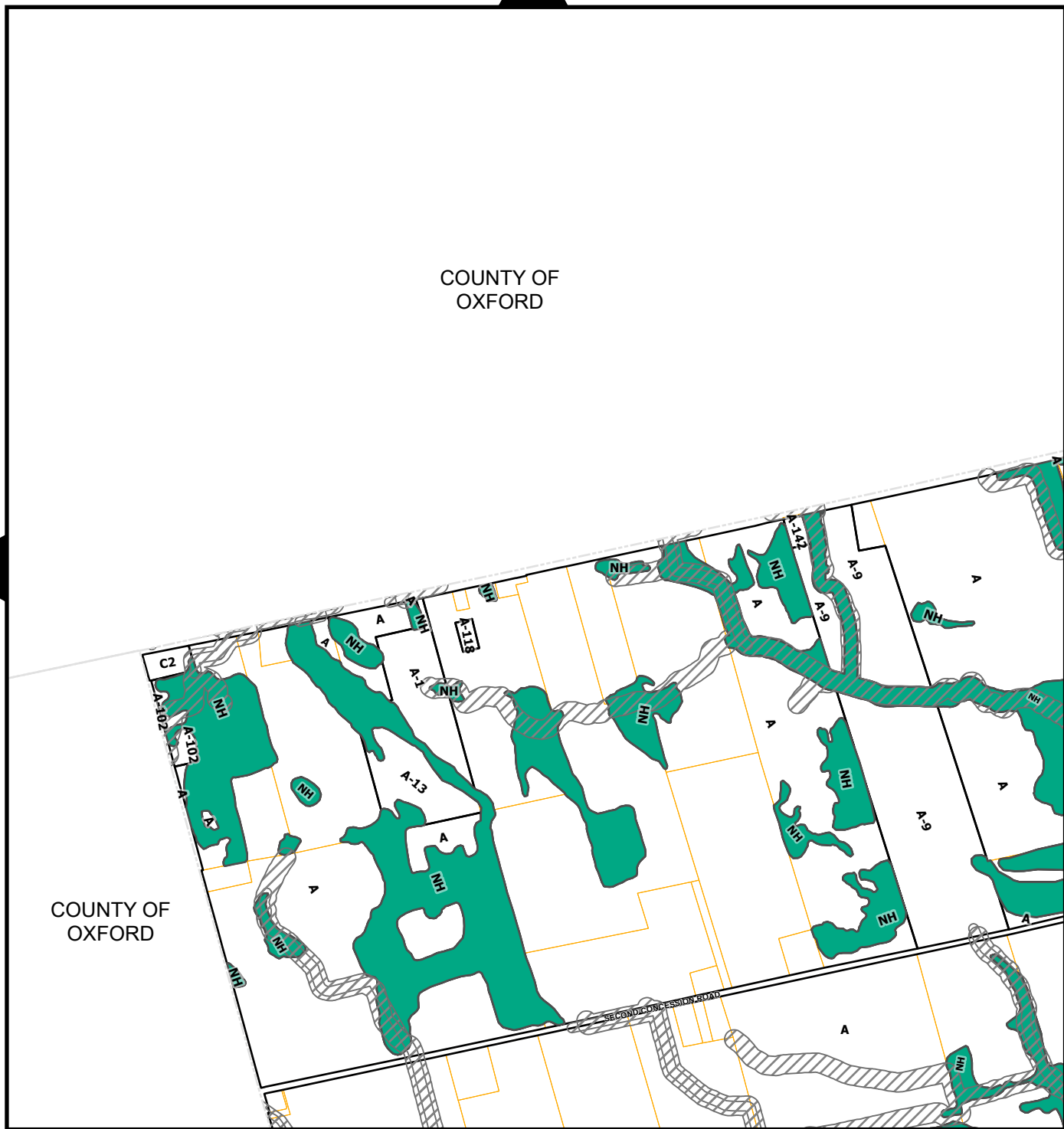
Map No. 62

- | | | | |
|---|-------------------------------|---|--|
|  | Appealed Zoning |  | Natural Heritage Zone (NH) |
|  | Watercourse Setbacks |  | Nature Heritage Vegetation Protection Zone (NH1) |
|  | Heritage Area Overlay (HA) |  | Zone Boundary |
|  | Holding Provision Overlay (h) |  | Property Boundary |
|  | Floodplain Overlay (fp) | | |



COUNTY OF OXFORD

COUNTY OF OXFORD












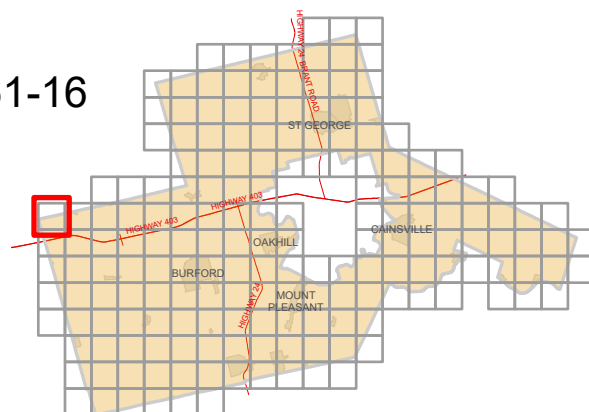
81



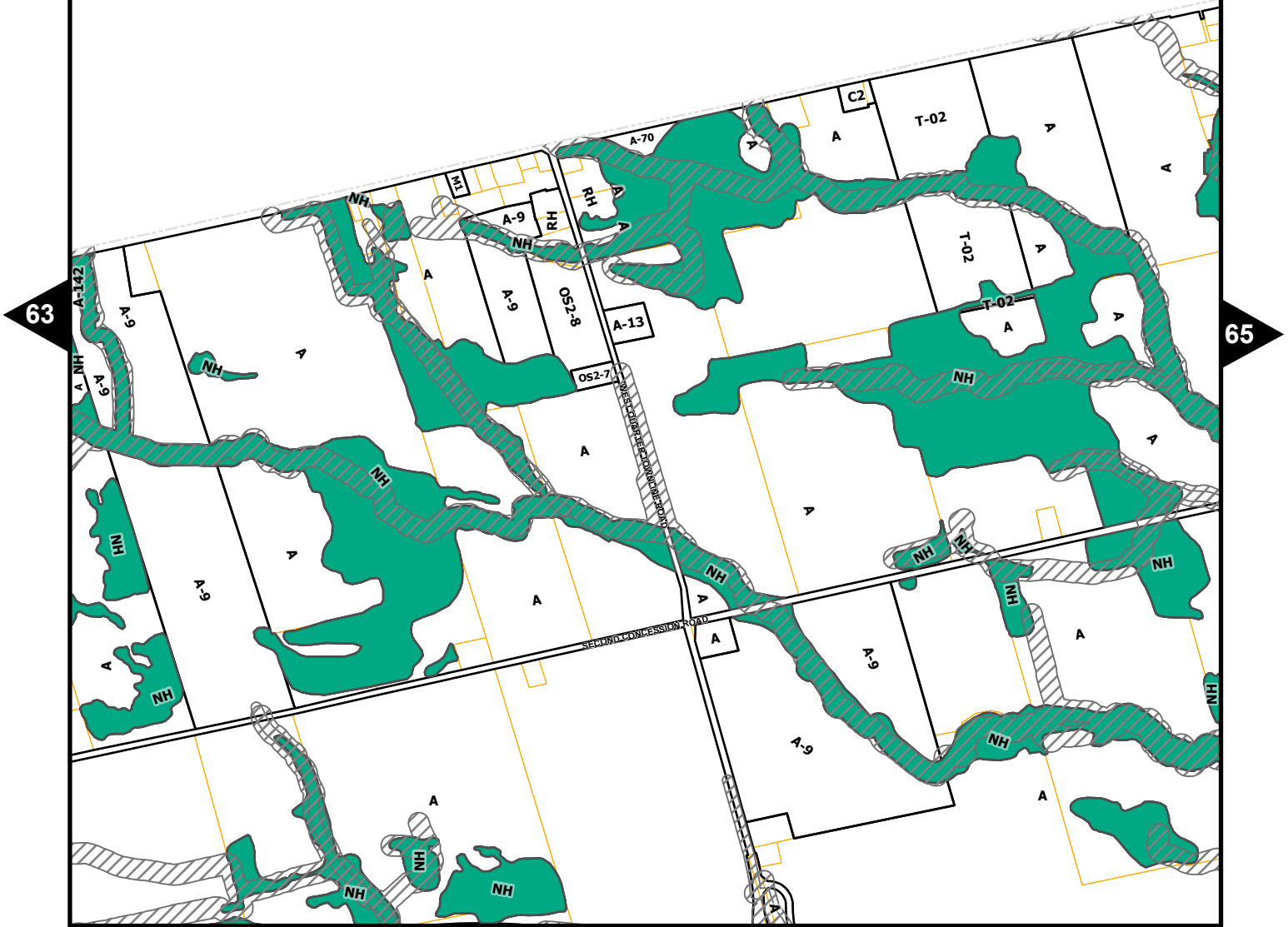
ZONING BY-LAW NO. 61-16
SCHEDULE 'A'

Map No. 63

- | | | | |
|---|-------------------------------|---|--|
|  | Appealed Zoning |  | Natural Heritage Zone (NH) |
|  | Watercourse Setbacks |  | Nature Heritage Vegetation Protection Zone (NH1) |
|  | Heritage Area Overlay (HA) |  | Zone Boundary |
|  | Holding Provision Overlay (h) |  | Property Boundary |
|  | Floodplain Overlay (fp) | | |



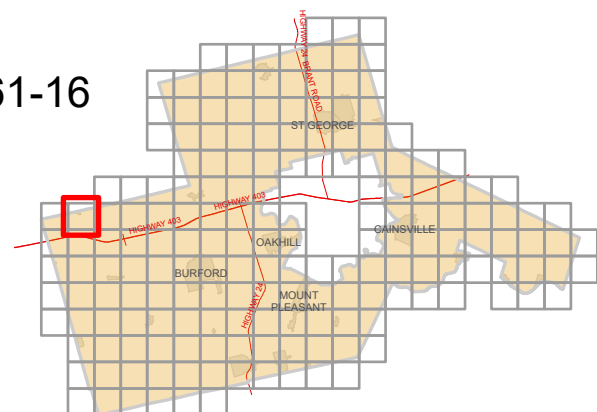
COUNTY OF OXFORD



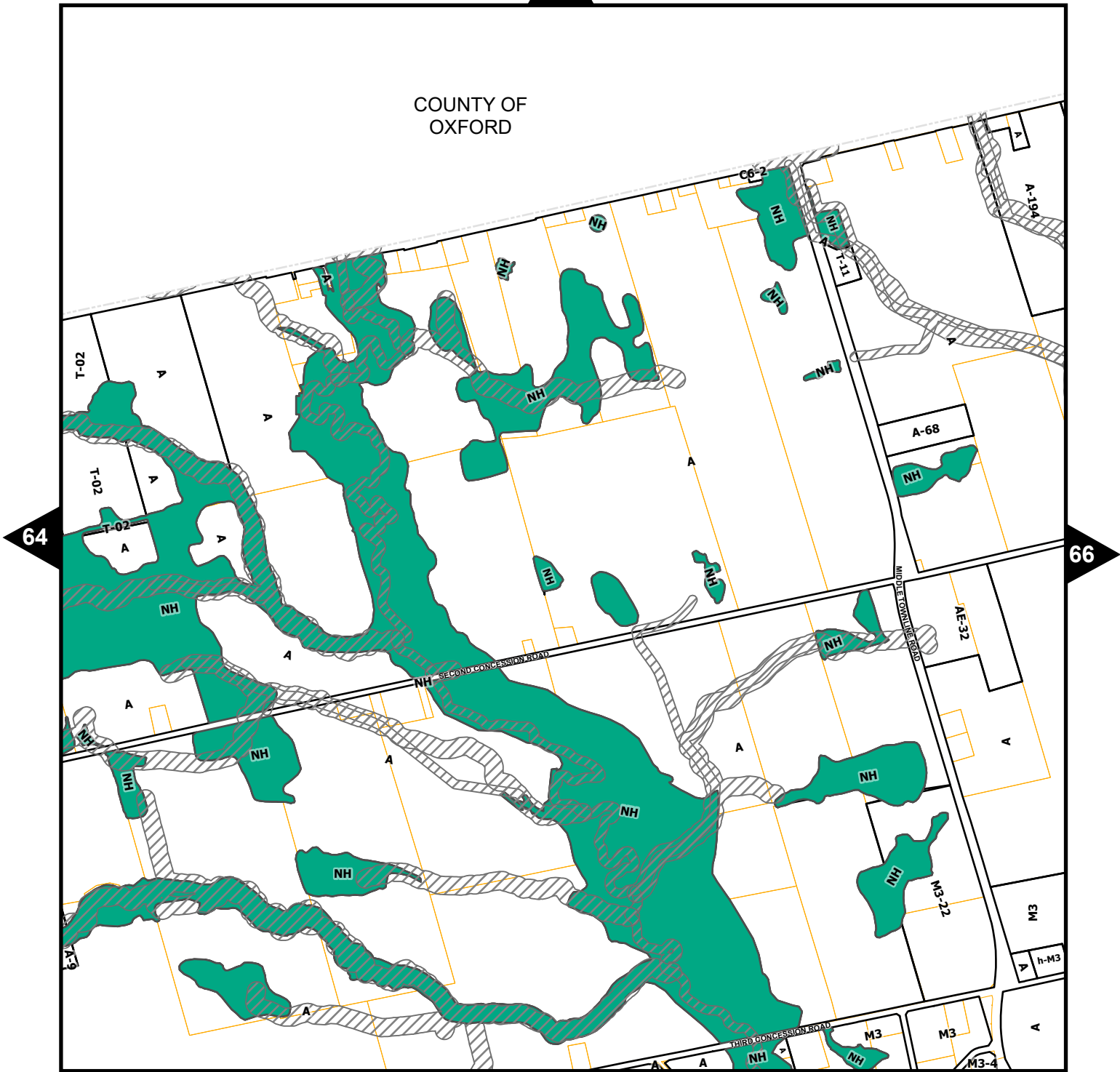
ZONING BY-LAW NO. 61-16
SCHEDULE 'A'

Map No. 64

- | | | | |
|--|-------------------------------|--|--|
| | Appealed Zoning | | Natural Heritage Zone (NH) |
| | Watercourse Setbacks | | Nature Heritage Vegetation Protection Zone (NH1) |
| | Heritage Area Overlay (HA) | | Zone Boundary |
| | Holding Provision Overlay (h) | | Property Boundary |
| | Floodplain Overlay (fp) | | |












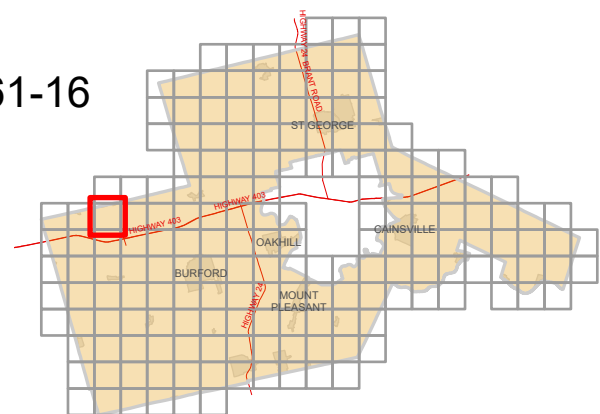
COUNTY OF OXFORD



ZONING BY-LAW NO. 61-16
SCHEDULE 'A'

Map No. 65

- | | | | |
|---|-------------------------------|---|--|
|  | Appealed Zoning |  | Natural Heritage Zone (NH) |
|  | Watercourse Setbacks |  | Nature Heritage Vegetation Protection Zone (NH1) |
|  | Heritage Area Overlay (HA) |  | Zone Boundary |
|  | Holding Provision Overlay (h) |  | Property Boundary |
|  | Floodplain Overlay (fp) | | |

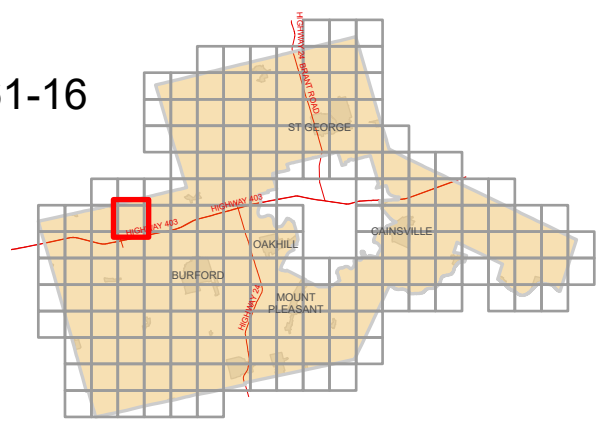




ZONING BY-LAW NO. 61-16
SCHEDULE 'A'

Map No. 66

- | | | | |
|--|-------------------------------|--|--|
| | Appealed Zoning | | Natural Heritage Zone (NH) |
| | Watercourse Setbacks | | Nature Heritage Vegetation Protection Zone (NH1) |
| | Heritage Area Overlay (HA) | | Zone Boundary |
| | Holding Provision Overlay (h) | | Property Boundary |
| | Floodplain Overlay (fp) | | |

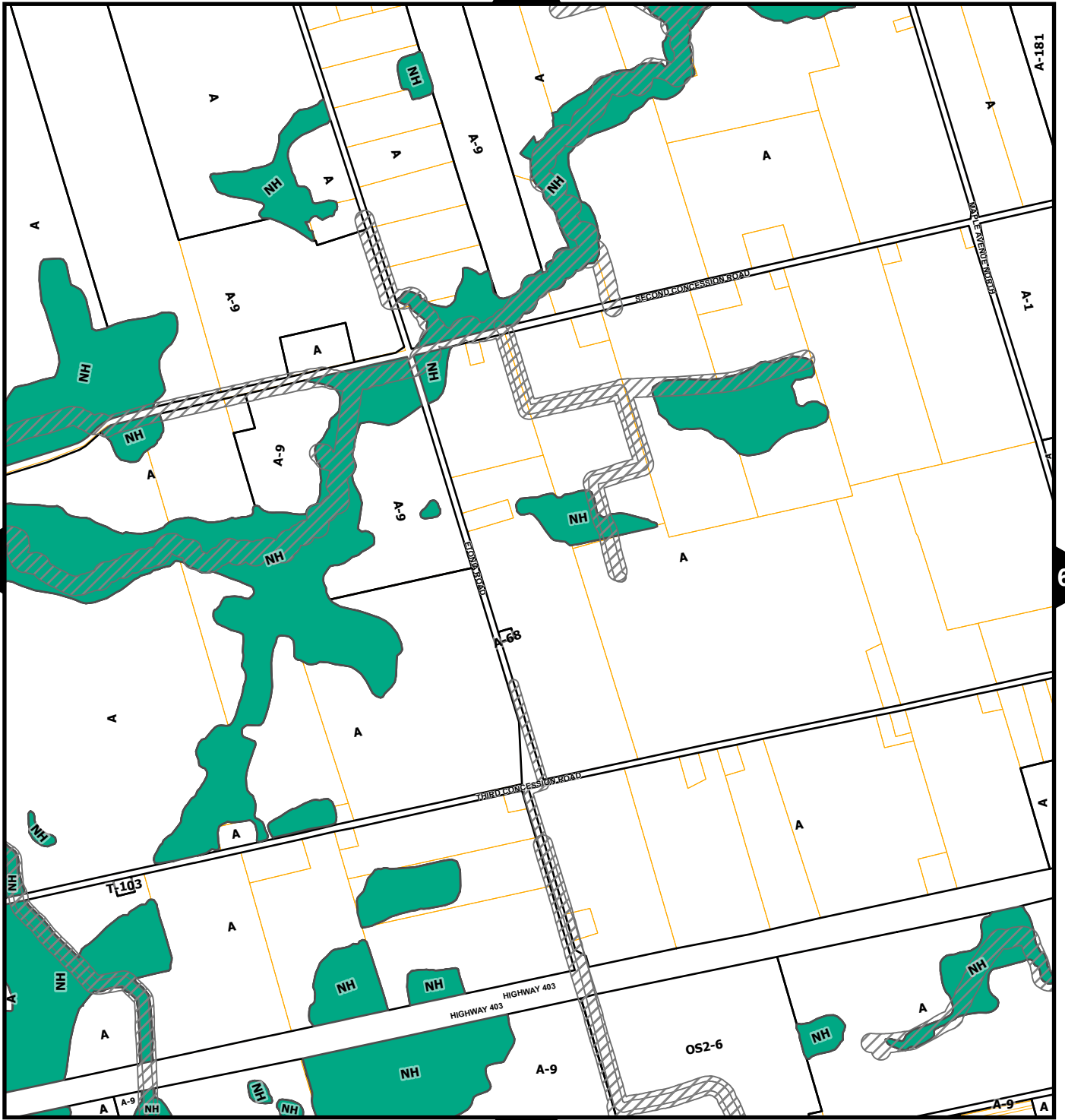


52

66










68

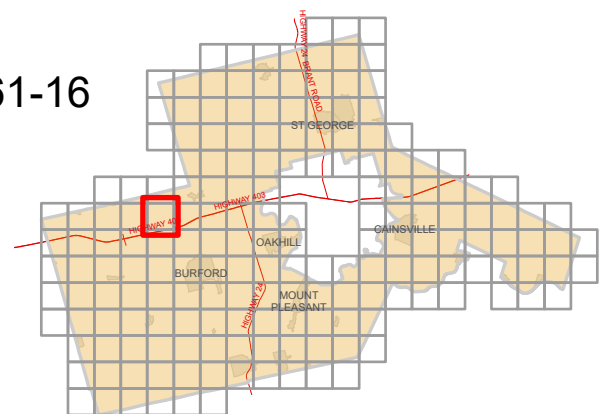
85

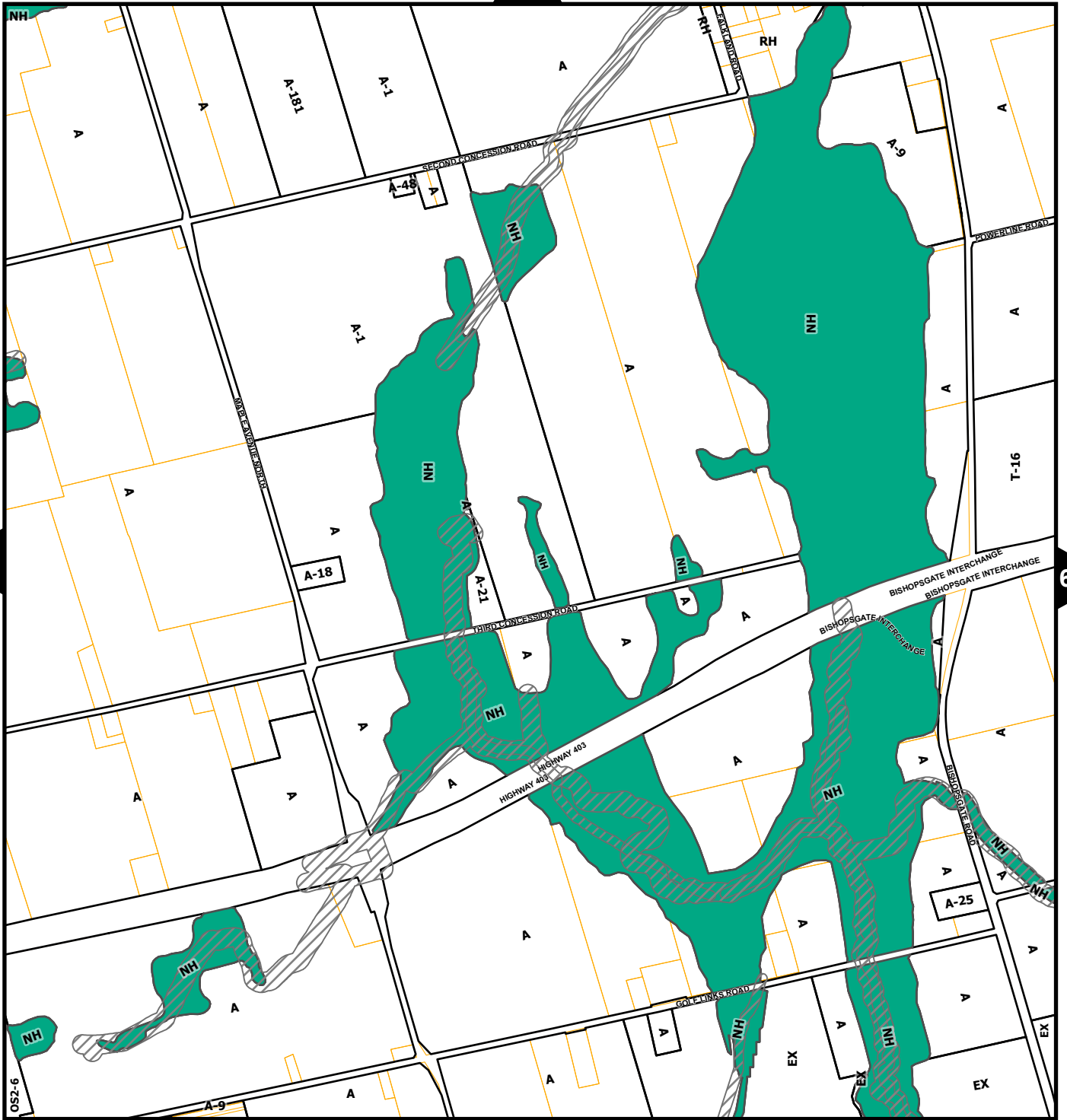


ZONING BY-LAW NO. 61-16
SCHEDULE 'A'

Map No. 67

- | | |
|---|--|
|  Appealed Zoning |  Natural Heritage Zone (NH) |
|  Watercourse Setbacks |  Nature Heritage Vegetation Protection Zone (NH1) |
|  Heritage Area Overlay (HA) |  Zone Boundary |
|  Holding Provision Overlay (h) |  Property Boundary |
|  Floodplain Overlay (fp) | |

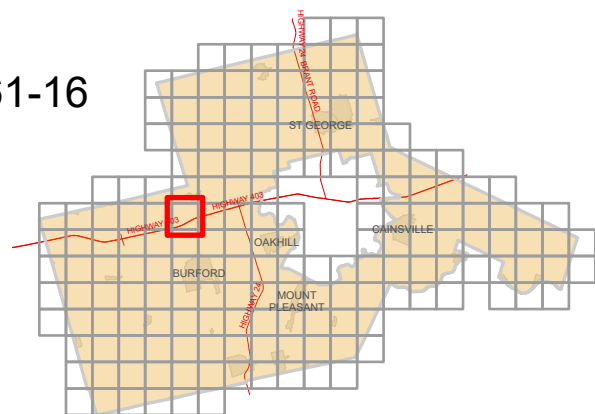


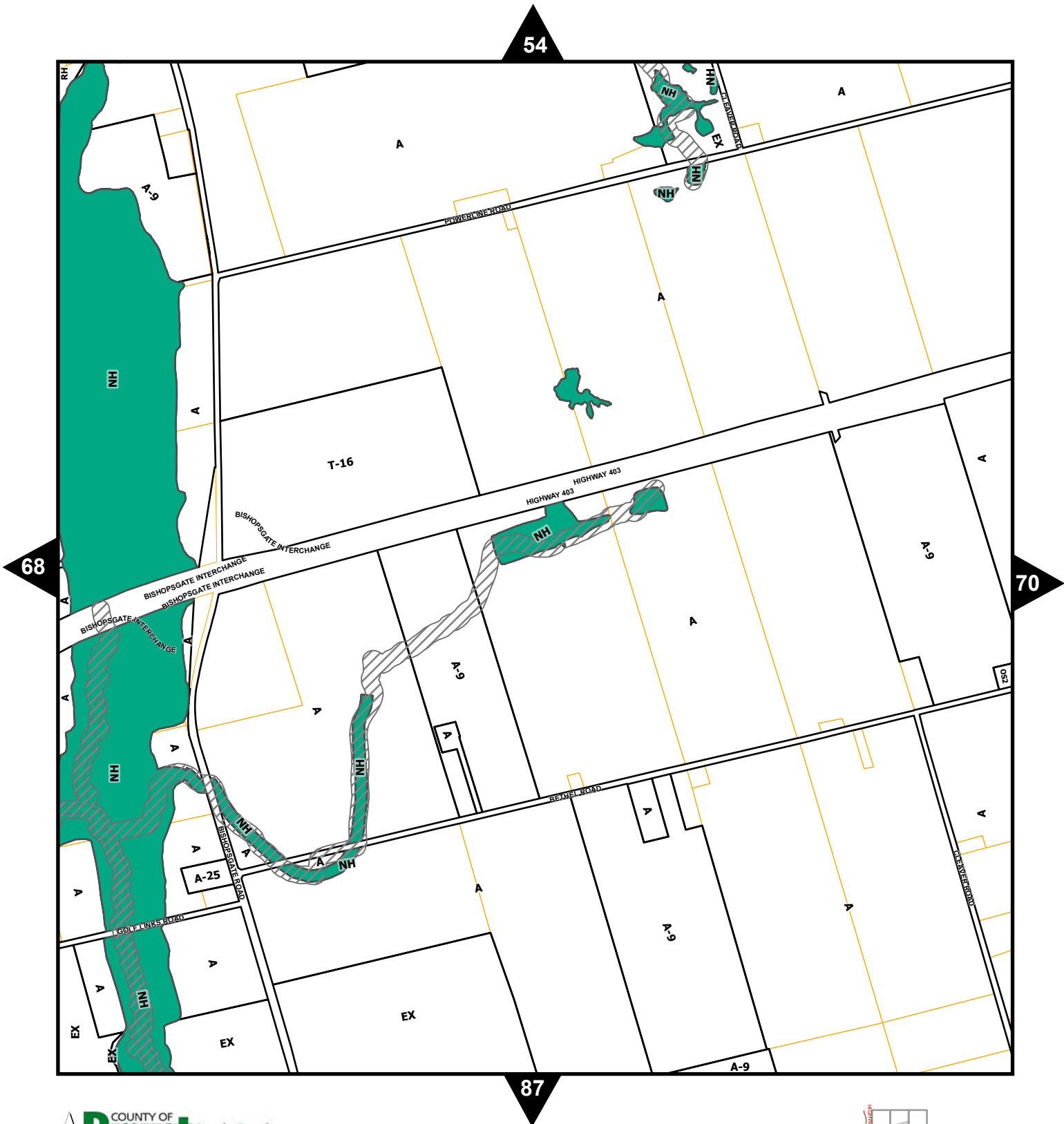


ZONING BY-LAW NO. 61-16
SCHEDULE 'A'

Map No. 68

- | | | | |
|--|-------------------------------|--|--|
| | Appealed Zoning | | Natural Heritage Zone (NH) |
| | Watercourse Setbacks | | Nature Heritage Vegetation Protection Zone (NH1) |
| | Heritage Area Overlay (HA) | | Zone Boundary |
| | Holding Provision Overlay (h) | | Property Boundary |
| | Floodplain Overlay (fp) | | |

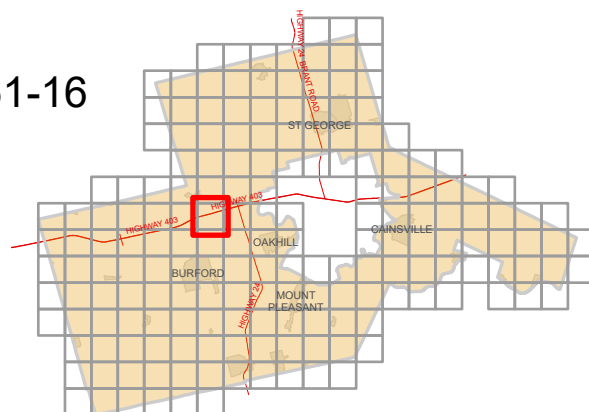


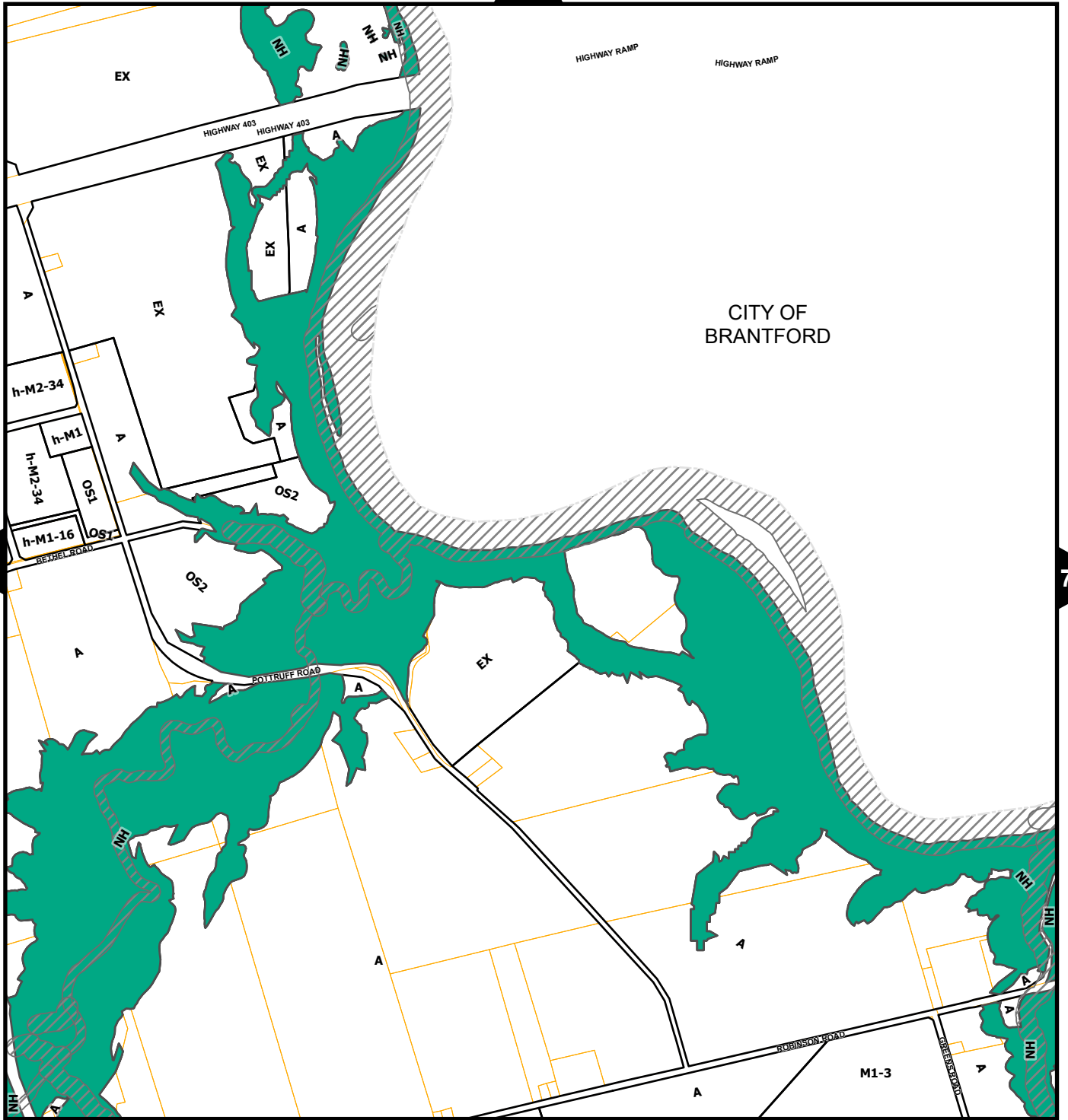


ZONING BY-LAW NO. 61-16 SCHEDULE 'A'

Map No. 69

- | | | | |
|--|-------------------------------|--|--|
| | Appealed Zoning | | Natural Heritage Zone (NH) |
| | Watercourse Setbacks | | Nature Heritage Vegetation Protection Zone (NH1) |
| | Heritage Area Overlay (HA) | | Zone Boundary |
| | Holding Provision Overlay (h) | | Property Boundary |
| | Floodplain Overlay (fp) | | |





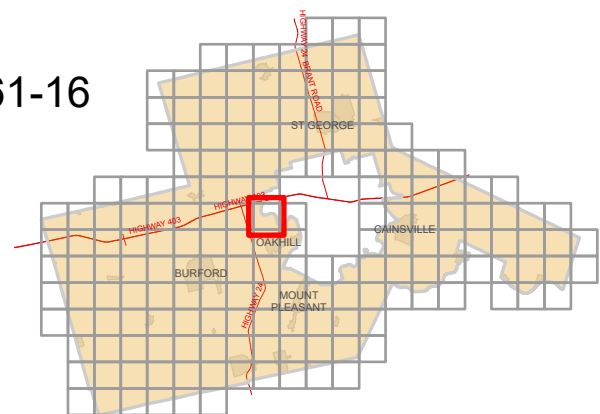
CITY OF BRANTFORD



ZONING BY-LAW NO. 61-16
SCHEDULE 'A'

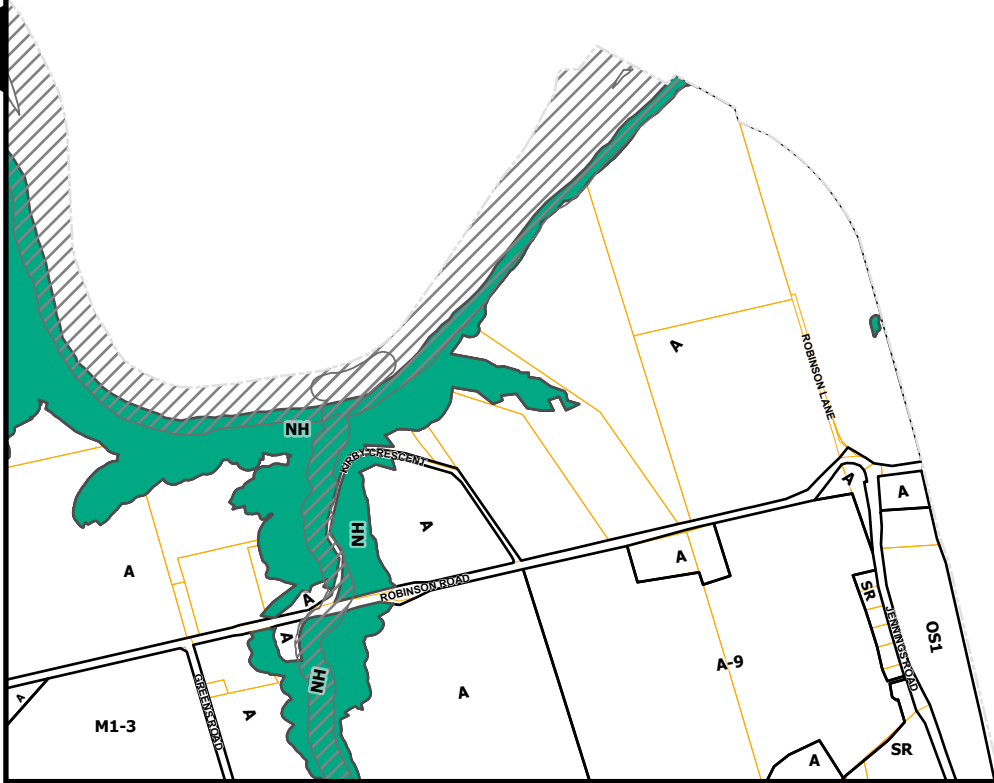
Map No. 71

- | | | | |
|--|-------------------------------|--|--|
| | Appealed Zoning | | Natural Heritage Zone (NH) |
| | Watercourse Setbacks | | Nature Heritage Vegetation Protection Zone (NH1) |
| | Heritage Area Overlay (HA) | | Zone Boundary |
| | Holding Provision Overlay (h) | | Property Boundary |
| | Floodplain Overlay (fp) | | |












HIGHWAY 403
HIGHWAY RAMP

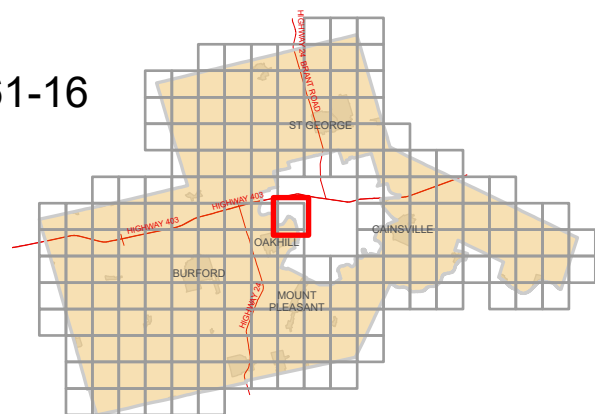
CITY OF
BRANTFORD



ZONING BY-LAW NO. 61-16
SCHEDULE 'A'

Map No. 72

- | | | | |
|---|-------------------------------|---|--|
|  | Appealed Zoning |  | Natural Heritage Zone (NH) |
|  | Watercourse Setbacks |  | Nature Heritage Vegetation Protection Zone (NH1) |
|  | Heritage Area Overlay (HA) |  | Zone Boundary |
|  | Holding Provision Overlay (h) |  | Property Boundary |
|  | Floodplain Overlay (fp) | | |

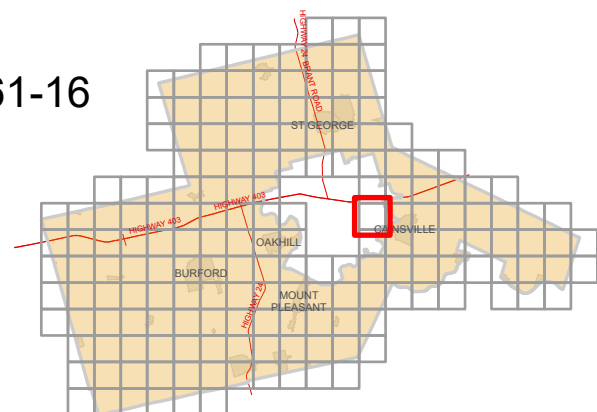


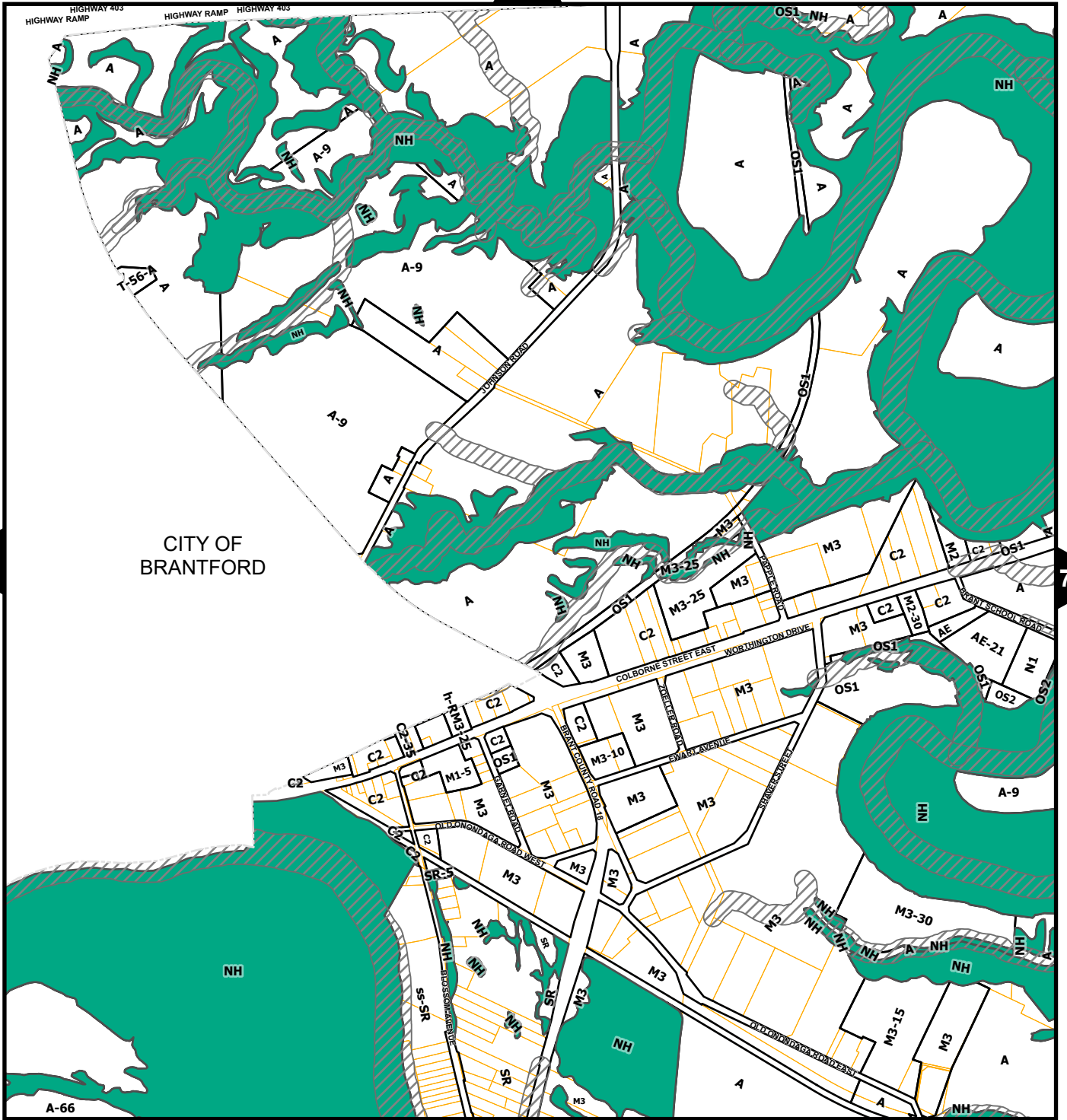


ZONING BY-LAW NO. 61-16
SCHEDULE 'A'

Map No. 73










- | | | | |
|--|-------------------------------|--|--|
| | Appealed Zoning | | Natural Heritage Zone (NH) |
| | Watercourse Setbacks | | Nature Heritage Vegetation Protection Zone (NH1) |
| | Heritage Area Overlay (HA) | | Zone Boundary |
| | Holding Provision Overlay (h) | | Property Boundary |
| | Floodplain Overlay (fp) | | |

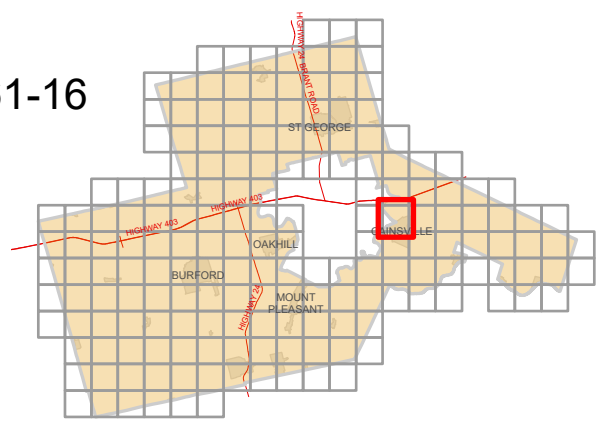


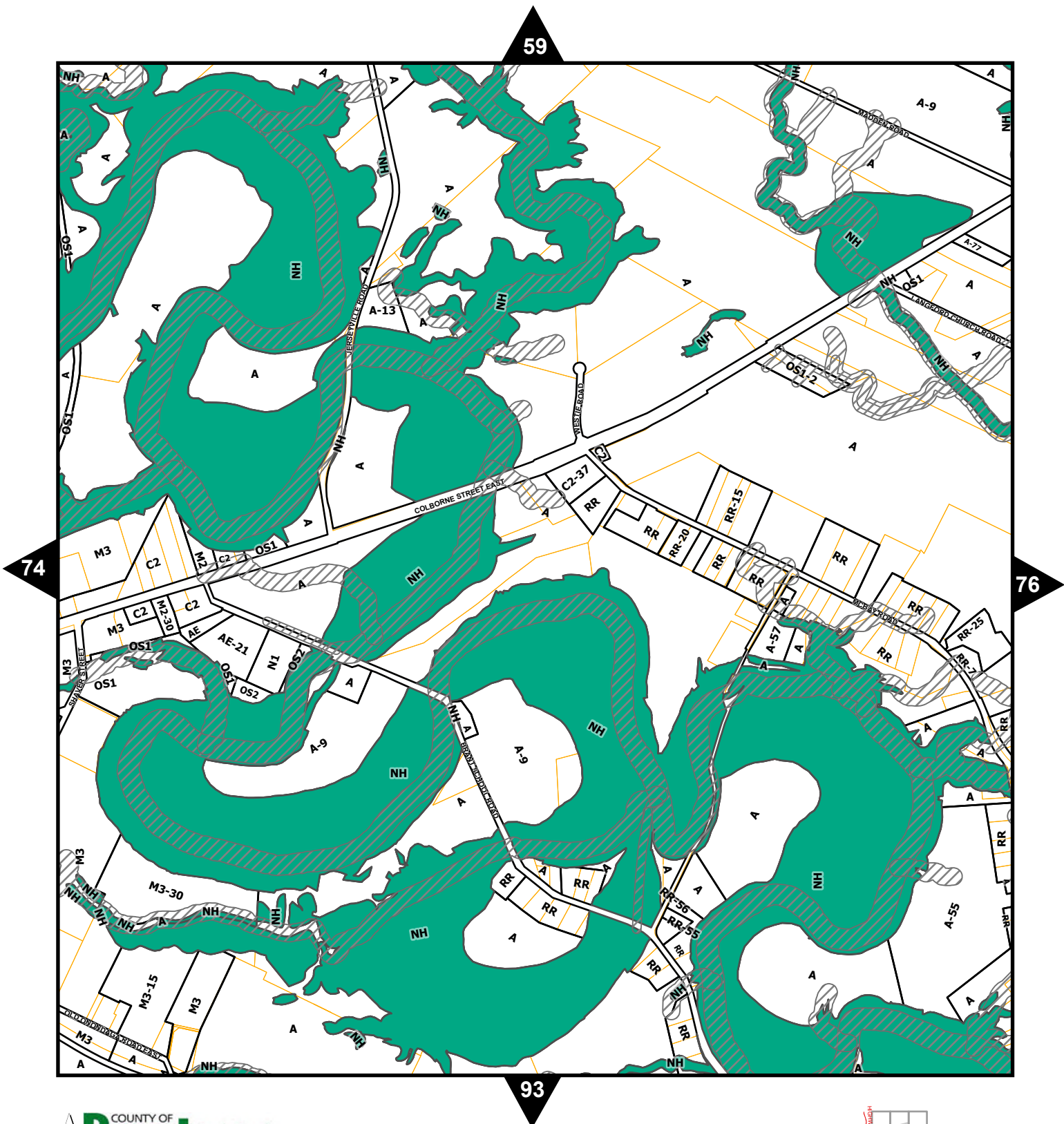


ZONING BY-LAW NO. 61-16
SCHEDULE 'A'

Map No. 74










- | | | | |
|---|-------------------------------|---|--|
|  | Appealed Zoning |  | Natural Heritage Zone (NH) |
|  | Watercourse Setbacks |  | Nature Heritage Vegetation Protection Zone (NH1) |
|  | Heritage Area Overlay (HA) |  | Zone Boundary |
|  | Holding Provision Overlay (h) |  | Property Boundary |
|  | Floodplain Overlay (fp) | | |

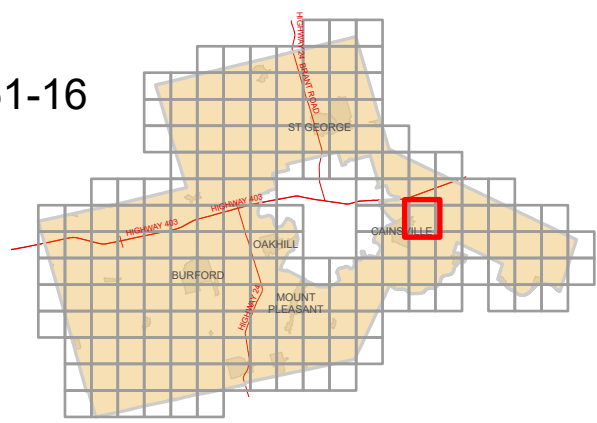


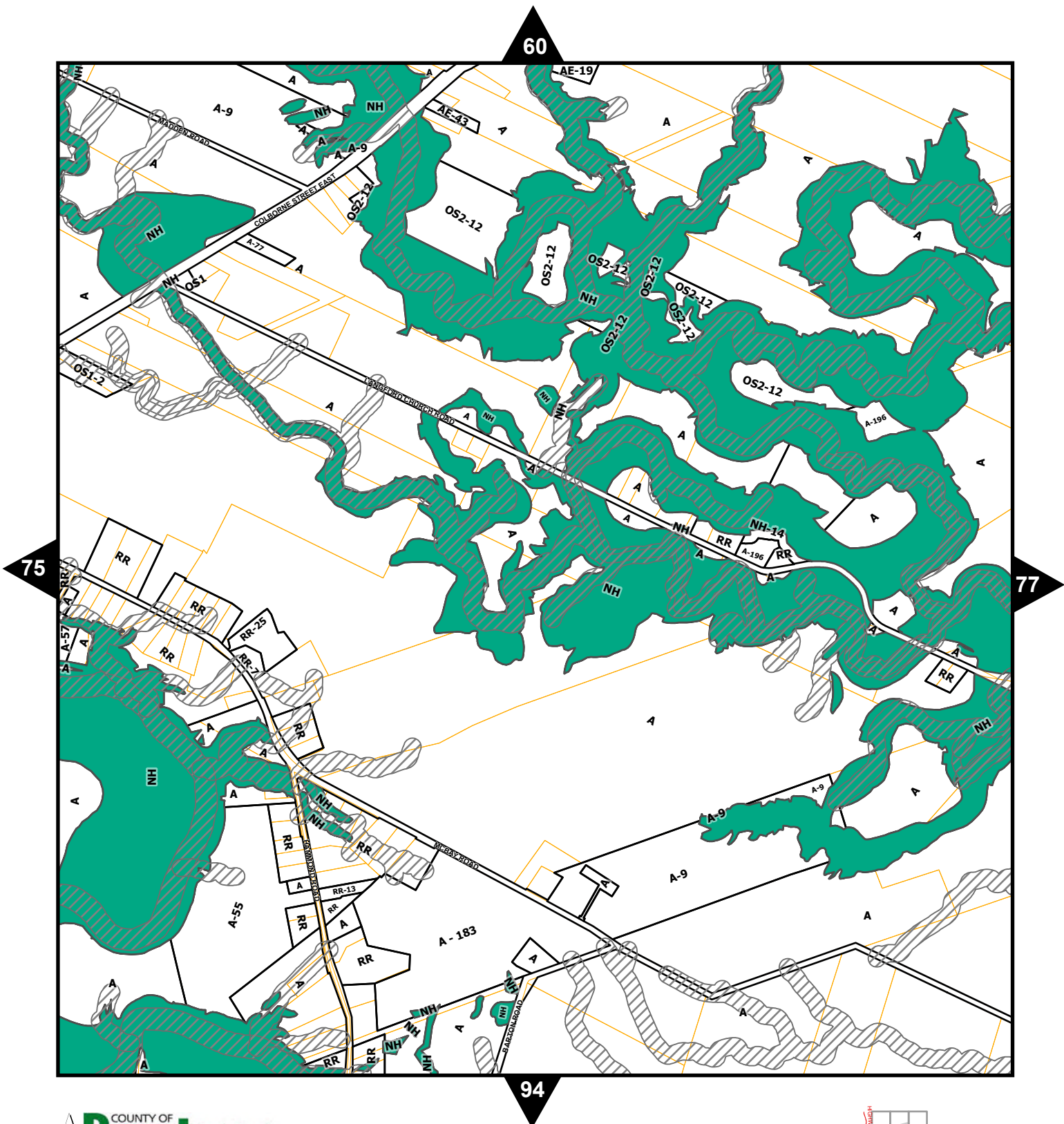


ZONING BY-LAW NO. 61-16
SCHEDULE 'A'

Map No. 75










- | | | | |
|---|-------------------------------|---|--|
|  | Appealed Zoning |  | Natural Heritage Zone (NH) |
|  | Watercourse Setbacks |  | Nature Heritage Vegetation Protection Zone (NH1) |
|  | Heritage Area Overlay (HA) |  | Zone Boundary |
|  | Holding Provision Overlay (h) |  | Property Boundary |
|  | Floodplain Overlay (fp) | | |

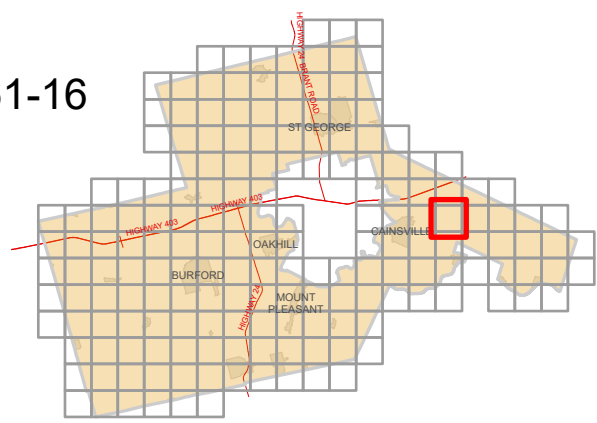


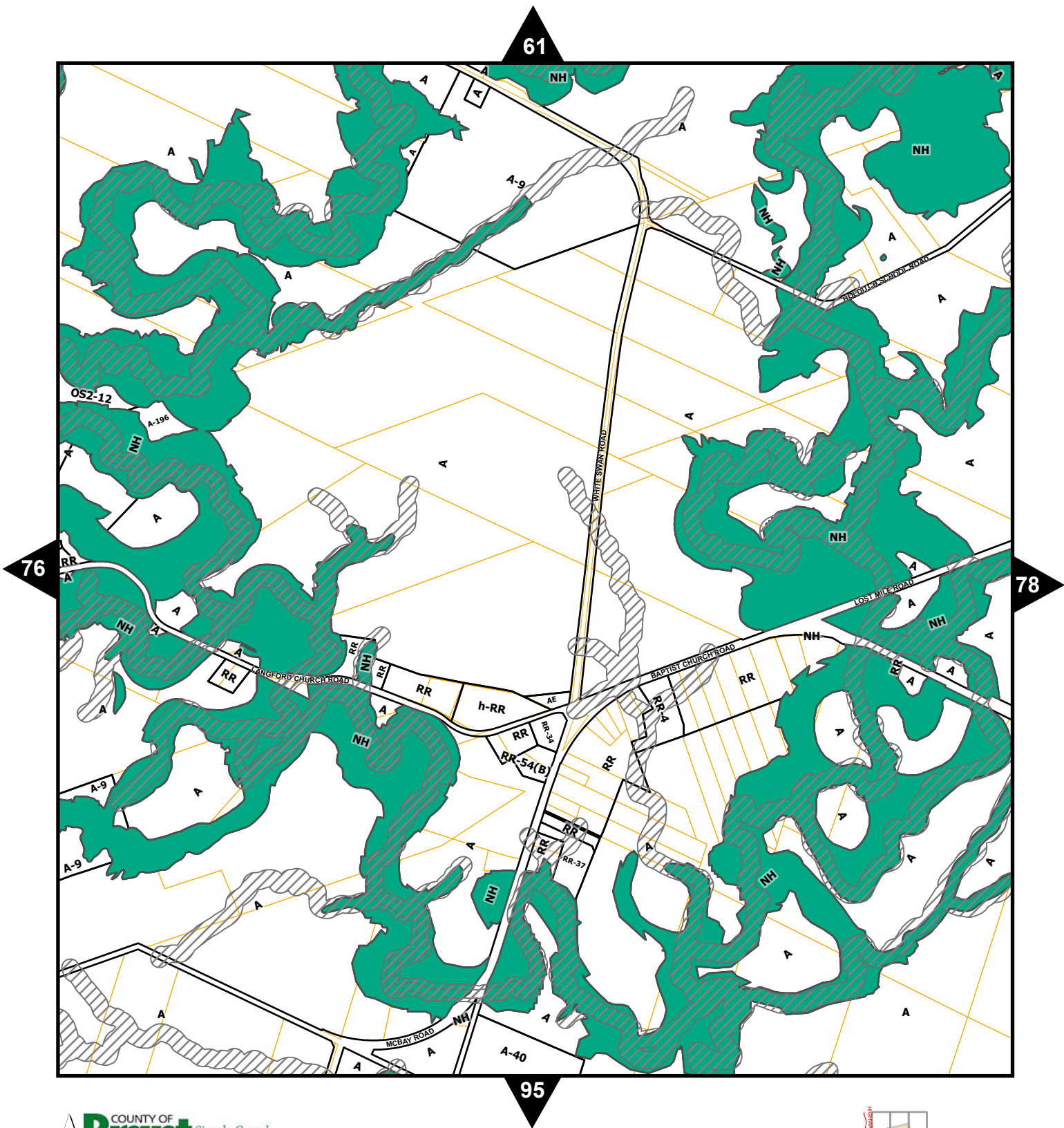


ZONING BY-LAW NO. 61-16
SCHEDULE 'A'

Map No. 76

- | | | | |
|---|-------------------------------|---|--|
|  | Appealed Zoning |  | Natural Heritage Zone (NH) |
|  | Watercourse Setbacks |  | Nature Heritage Vegetation Protection Zone (NH1) |
|  | Heritage Area Overlay (HA) |  | Zone Boundary |
|  | Holding Provision Overlay (h) |  | Property Boundary |
|  | Floodplain Overlay (fp) | | |

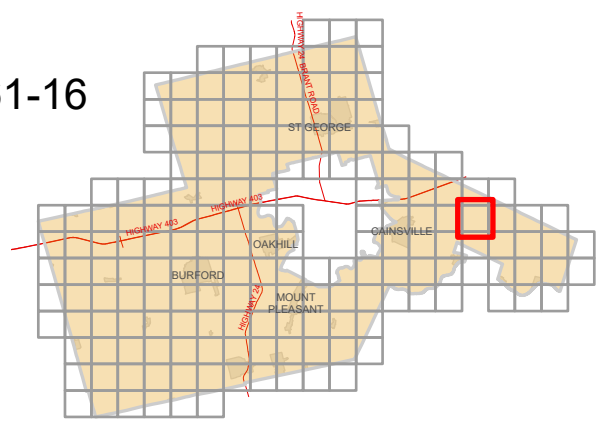




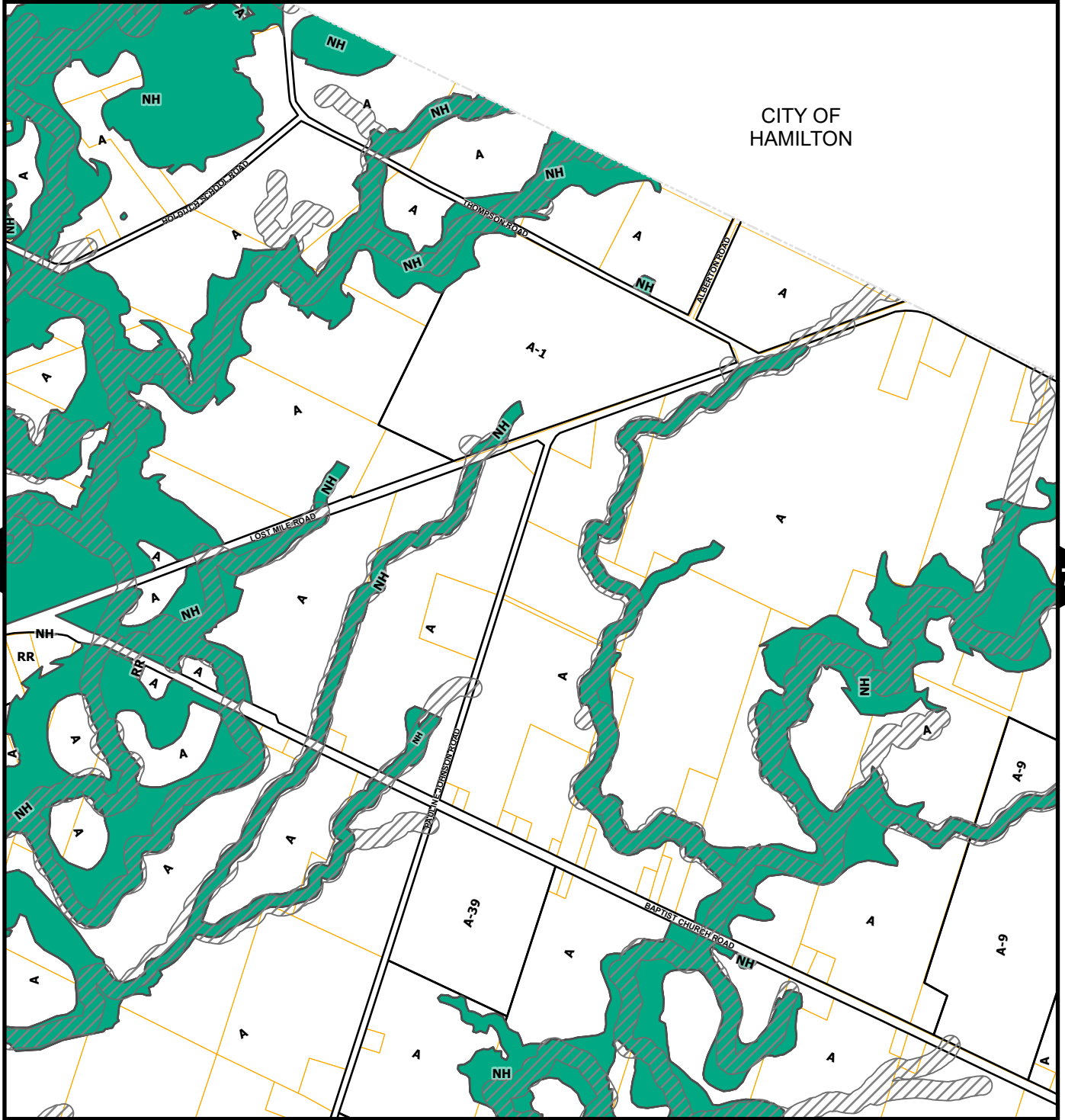
ZONING BY-LAW NO. 61-16
SCHEDULE 'A'

Map No. 77

- | | | | |
|--|-------------------------------|--|--|
| | Appealed Zoning | | Natural Heritage Zone (NH) |
| | Watercourse Setbacks | | Nature Heritage Vegetation Protection Zone (NH1) |
| | Heritage Area Overlay (HA) | | Zone Boundary |
| | Holding Provision Overlay (h) | | Property Boundary |
| | Floodplain Overlay (fp) | | |












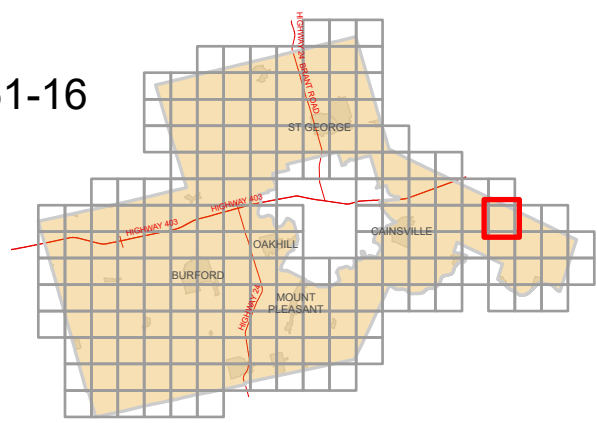
CITY OF HAMILTON



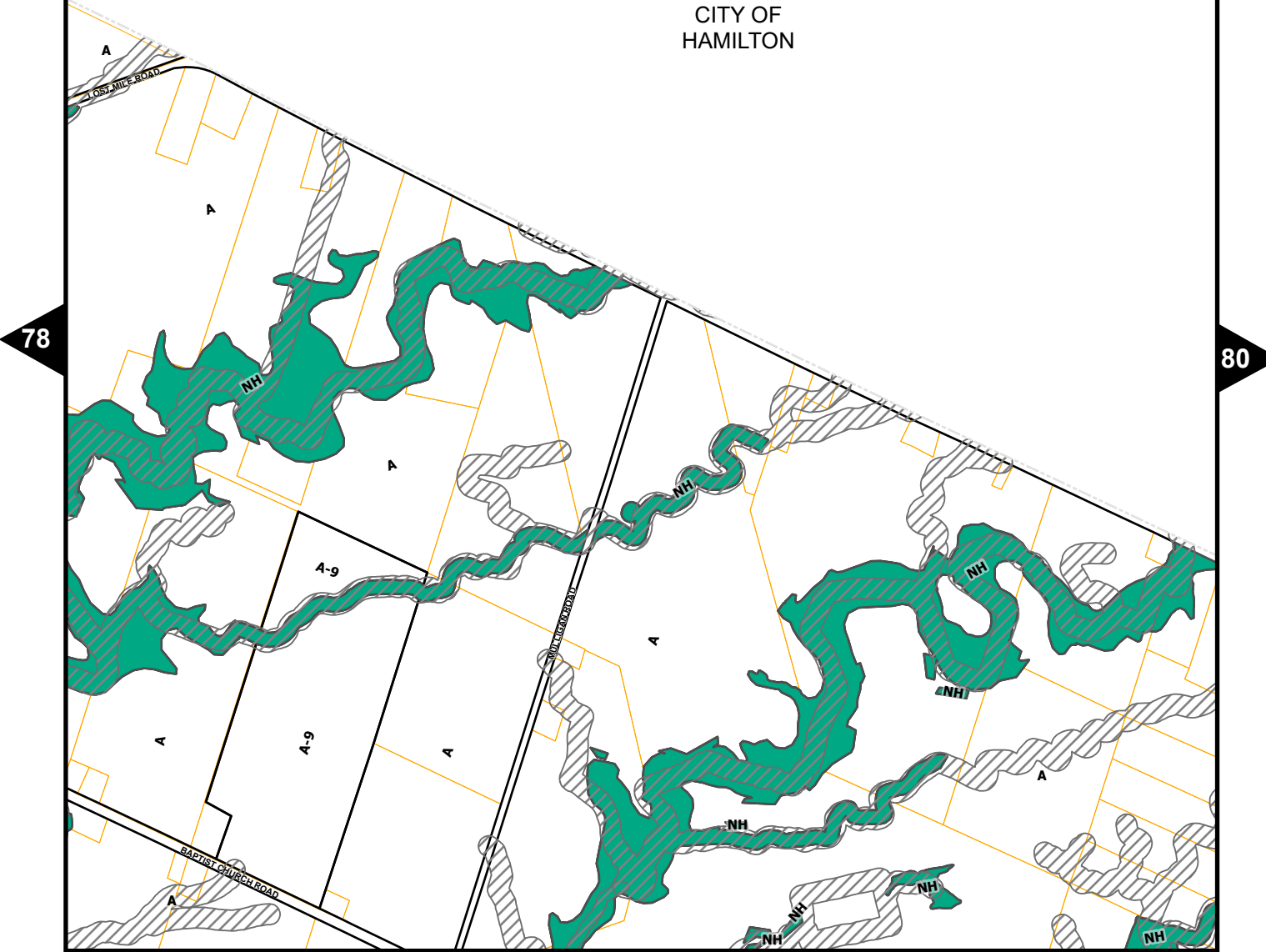
ZONING BY-LAW NO. 61-16
SCHEDULE 'A'

Map No. 78

- | | | | |
|---|-------------------------------|---|--|
|  | Appealed Zoning |  | Natural Heritage Zone (NH) |
|  | Watercourse Setbacks |  | Nature Heritage Vegetation Protection Zone (NH1) |
|  | Heritage Area Overlay (HA) |  | Zone Boundary |
|  | Holding Provision Overlay (h) |  | Property Boundary |
|  | Floodplain Overlay (fp) | | |












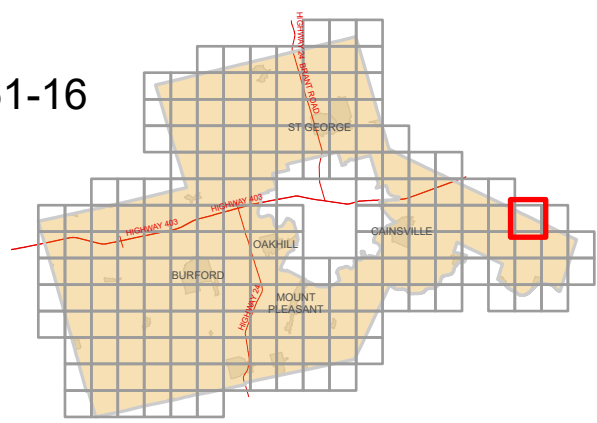
CITY OF HAMILTON



ZONING BY-LAW NO. 61-16
SCHEDULE 'A'

Map No. 79










- | | | | |
|---|-------------------------------|---|--|
|  | Appealed Zoning |  | Natural Heritage Zone (NH) |
|  | Watercourse Setbacks |  | Nature Heritage Vegetation Protection Zone (NH1) |
|  | Heritage Area Overlay (HA) |  | Zone Boundary |
|  | Holding Provision Overlay (h) |  | Property Boundary |
|  | Floodplain Overlay (fp) | | |

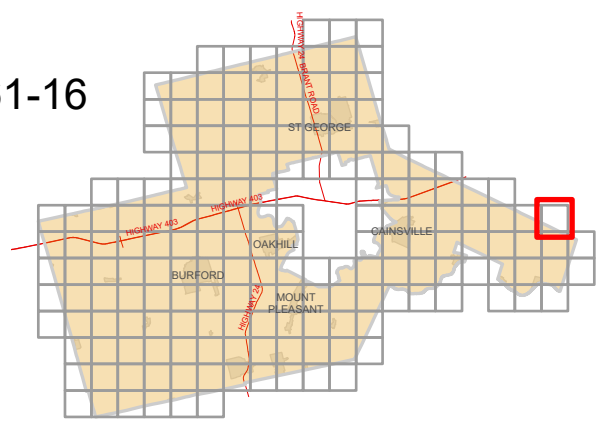




ZONING BY-LAW NO. 61-16
SCHEDULE 'A'

Map No. 80










- | | | | |
|---|-------------------------------|---|--|
|  | Appealed Zoning |  | Natural Heritage Zone (NH) |
|  | Watercourse Setbacks |  | Nature Heritage Vegetation Protection Zone (NH1) |
|  | Heritage Area Overlay (HA) |  | Zone Boundary |
|  | Holding Provision Overlay (h) |  | Property Boundary |
|  | Floodplain Overlay (fp) | | |

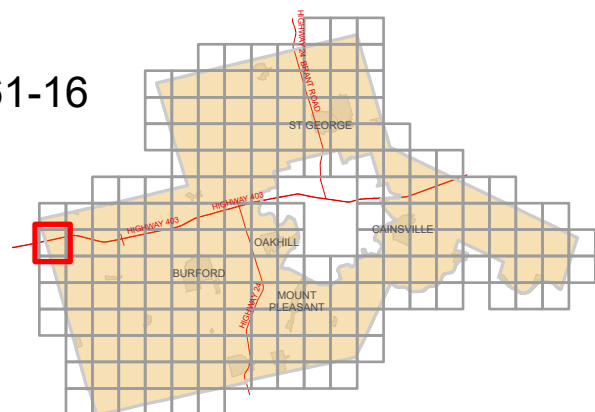




ZONING BY-LAW NO. 61-16 SCHEDULE 'A'

Map No. 81

- | | | | |
|---|-------------------------------|---|--|
|  | Appealed Zoning |  | Natural Heritage Zone (NH) |
|  | Watercourse Setbacks |  | Nature Heritage Vegetation Protection Zone (NH1) |
|  | Heritage Area Overlay (HA) |  | Zone Boundary |
|  | Holding Provision Overlay (h) |  | Property Boundary |
|  | Floodplain Overlay (fp) | | |



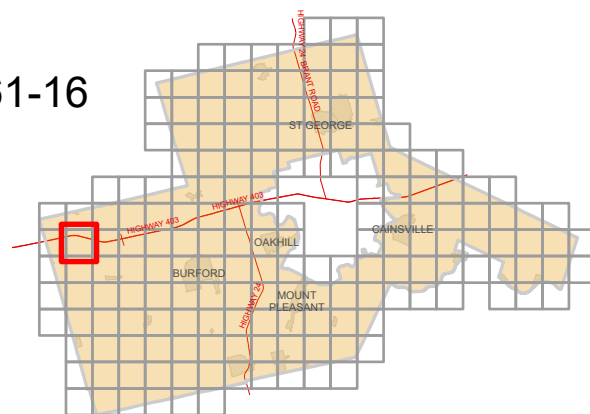


ZONING BY-LAW NO. 61-16 SCHEDULE 'A'

Map No. 82

- | | |
|-------------------------------|--|
| Appealed Zoning | Natural Heritage Zone (NH) |
| Watercourse Setbacks | Nature Heritage Vegetation Protection Zone (NH1) |
| Heritage Area Overlay (HA) | Zone Boundary |
| Holding Provision Overlay (h) | Property Boundary |
| Floodplain Overlay (fp) | |










0 0.5 1 Kilometers

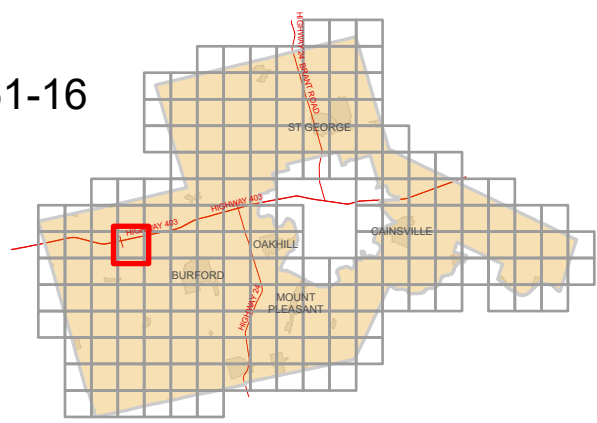


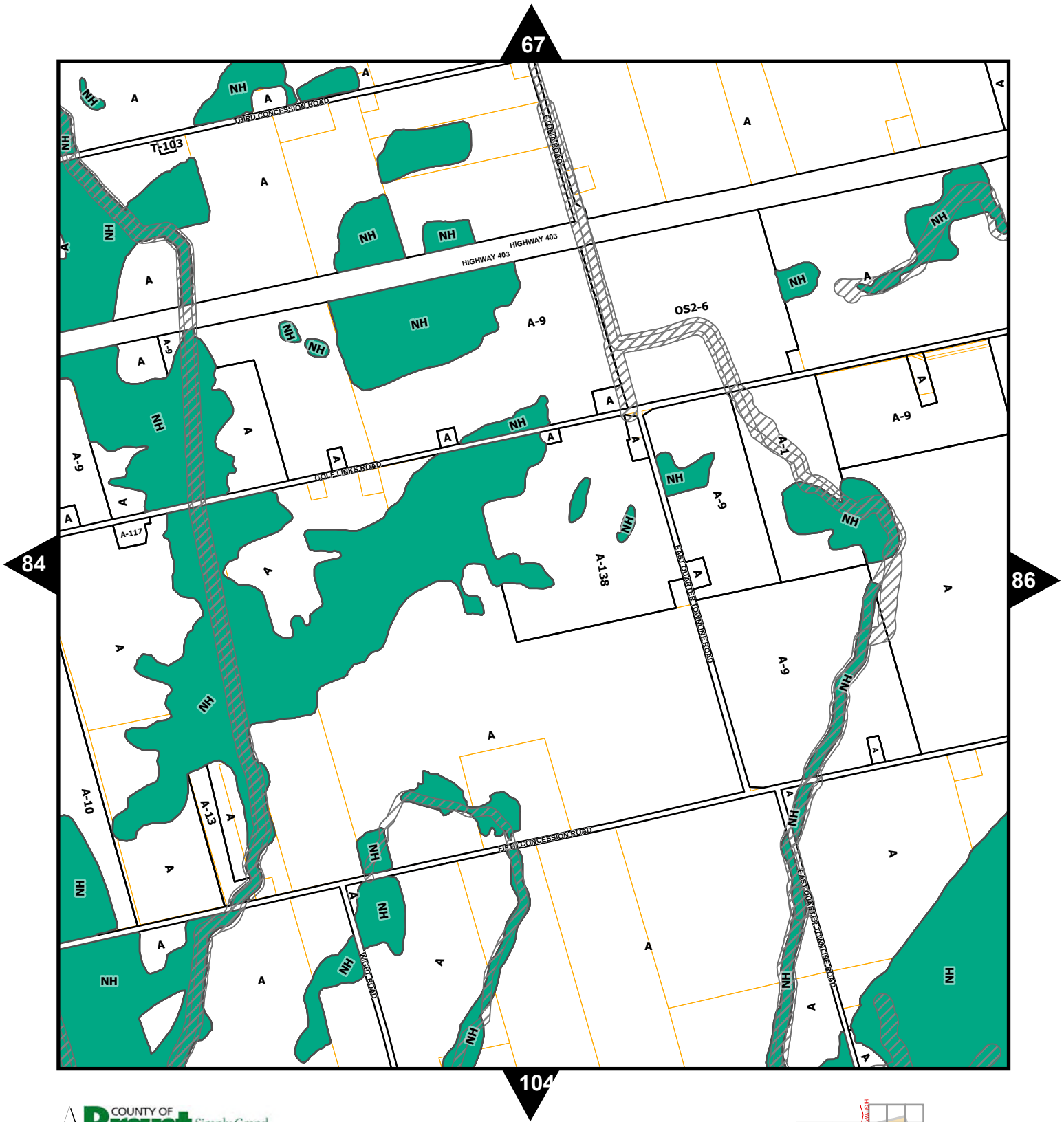


ZONING BY-LAW NO. 61-16 SCHEDULE 'A'

Map No. 84










- | | | | |
|---|-------------------------------|---|--|
|  | Appealed Zoning |  | Natural Heritage Zone (NH) |
|  | Watercourse Setbacks |  | Nature Heritage Vegetation Protection Zone (NH1) |
|  | Heritage Area Overlay (HA) |  | Zone Boundary |
|  | Holding Provision Overlay (h) |  | Property Boundary |
|  | Floodplain Overlay (fp) | | |

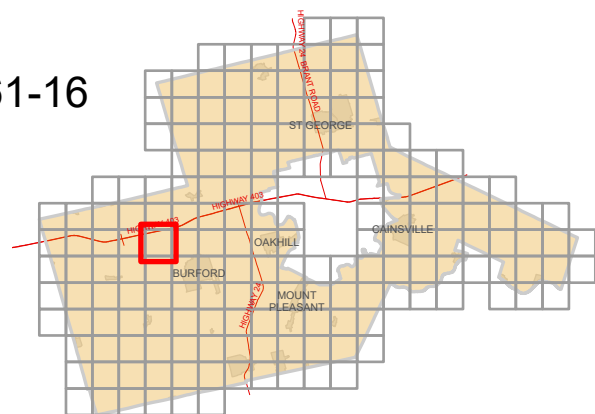


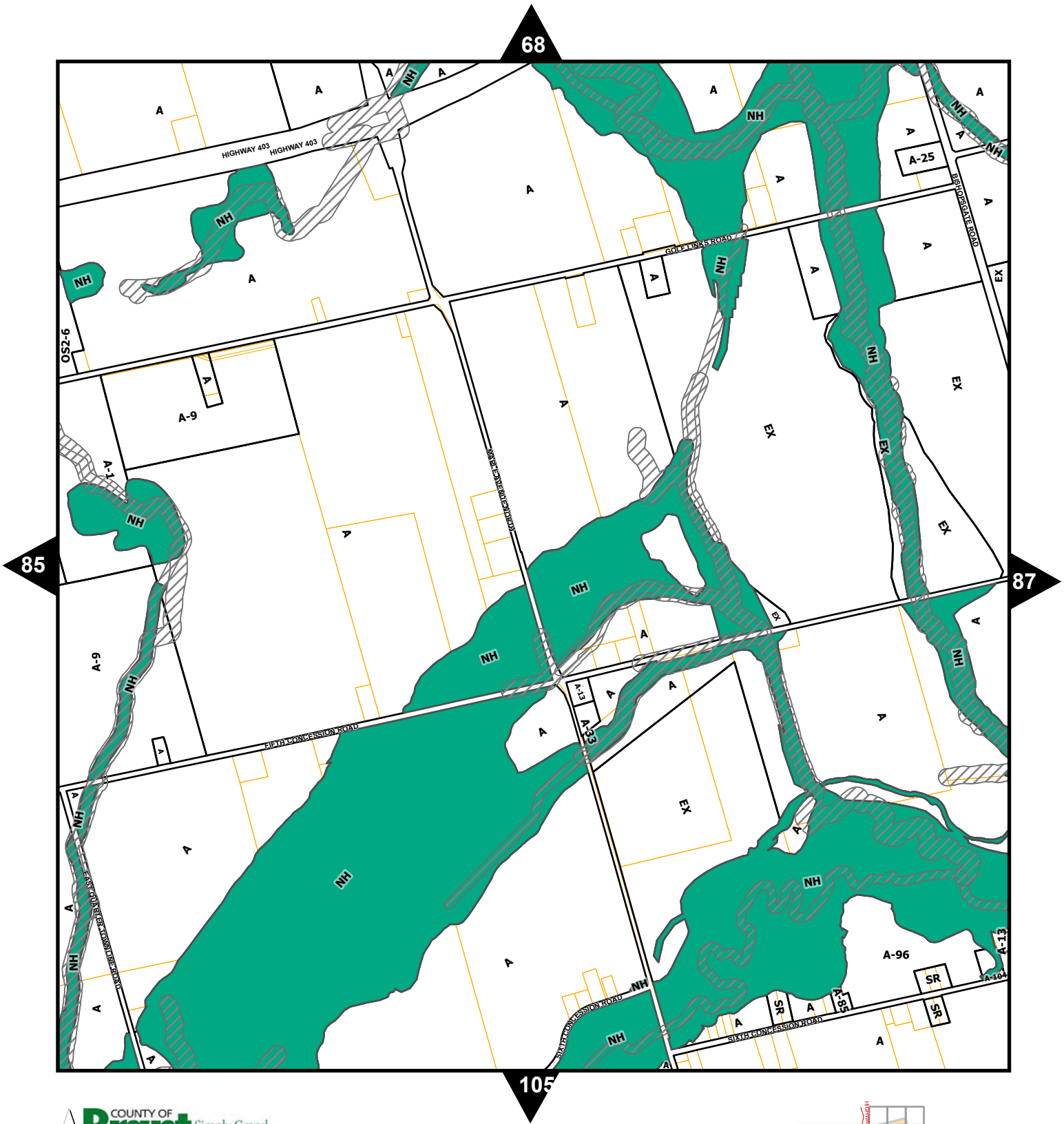


ZONING BY-LAW NO. 61-16 SCHEDULE 'A'

Map No. 85

- | | | | |
|---|-------------------------------|---|--|
|  | Appealed Zoning |  | Natural Heritage Zone (NH) |
|  | Watercourse Setbacks |  | Nature Heritage Vegetation Protection Zone (NH1) |
|  | Heritage Area Overlay (HA) |  | Zone Boundary |
|  | Holding Provision Overlay (h) |  | Property Boundary |
|  | Floodplain Overlay (fp) | | |

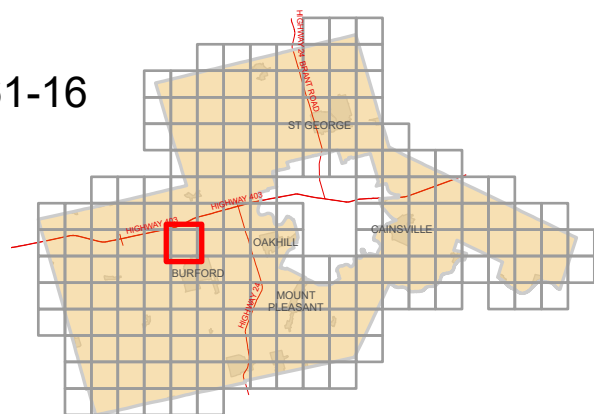


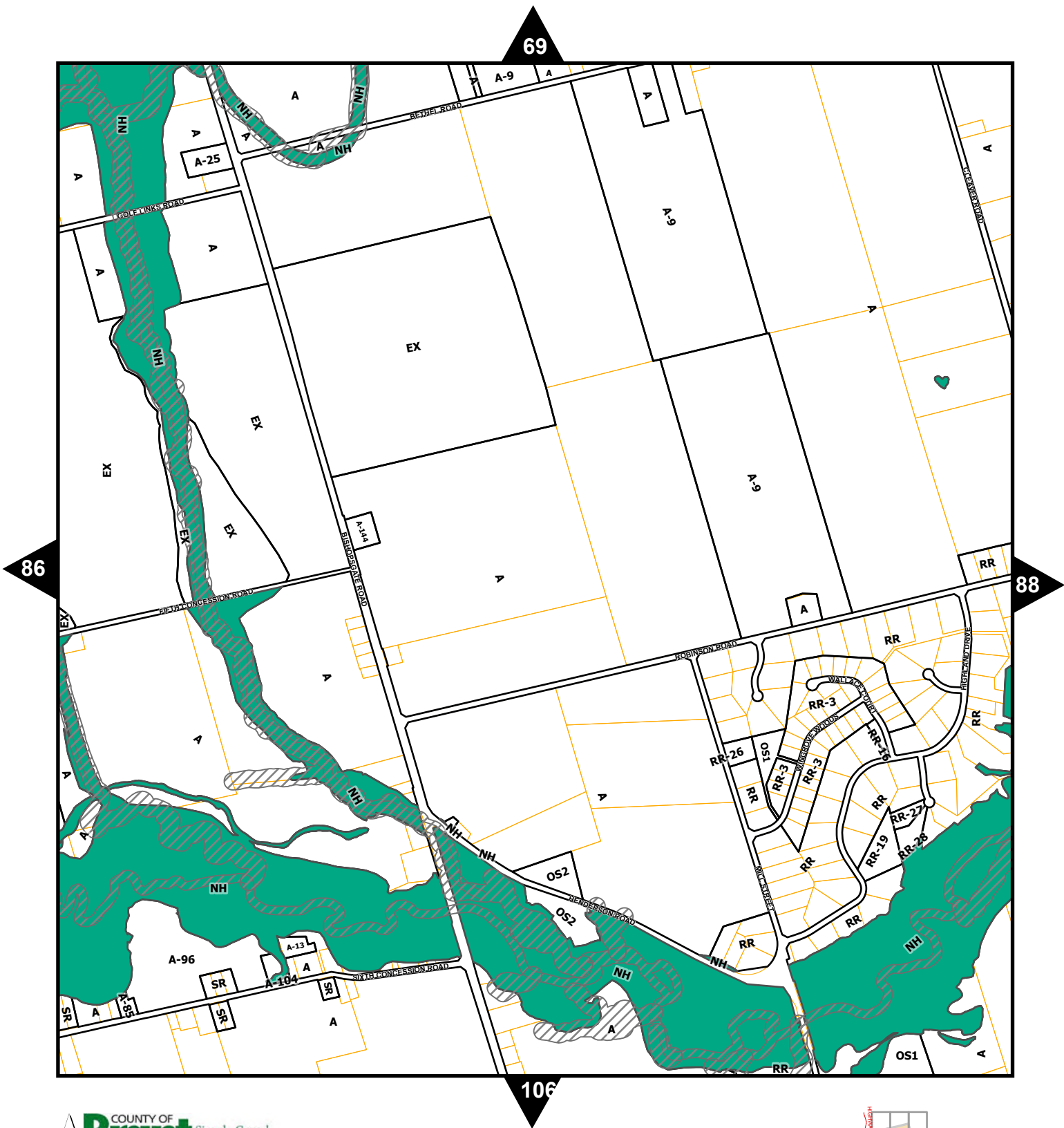


ZONING BY-LAW NO. 61-16 SCHEDULE 'A'

Map No. 86

- | | | | |
|--|-------------------------------|--|--|
| | Appealed Zoning | | Natural Heritage Zone (NH) |
| | Watercourse Setbacks | | Nature Heritage Vegetation Protection Zone (NH1) |
| | Heritage Area Overlay (HA) | | Zone Boundary |
| | Holding Provision Overlay (h) | | Property Boundary |
| | Floodplain Overlay (fp) | | |

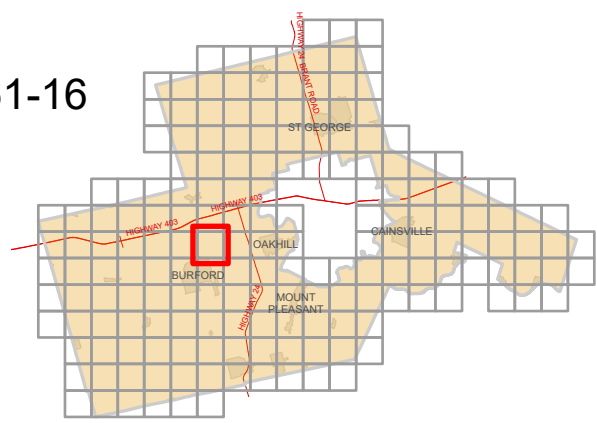


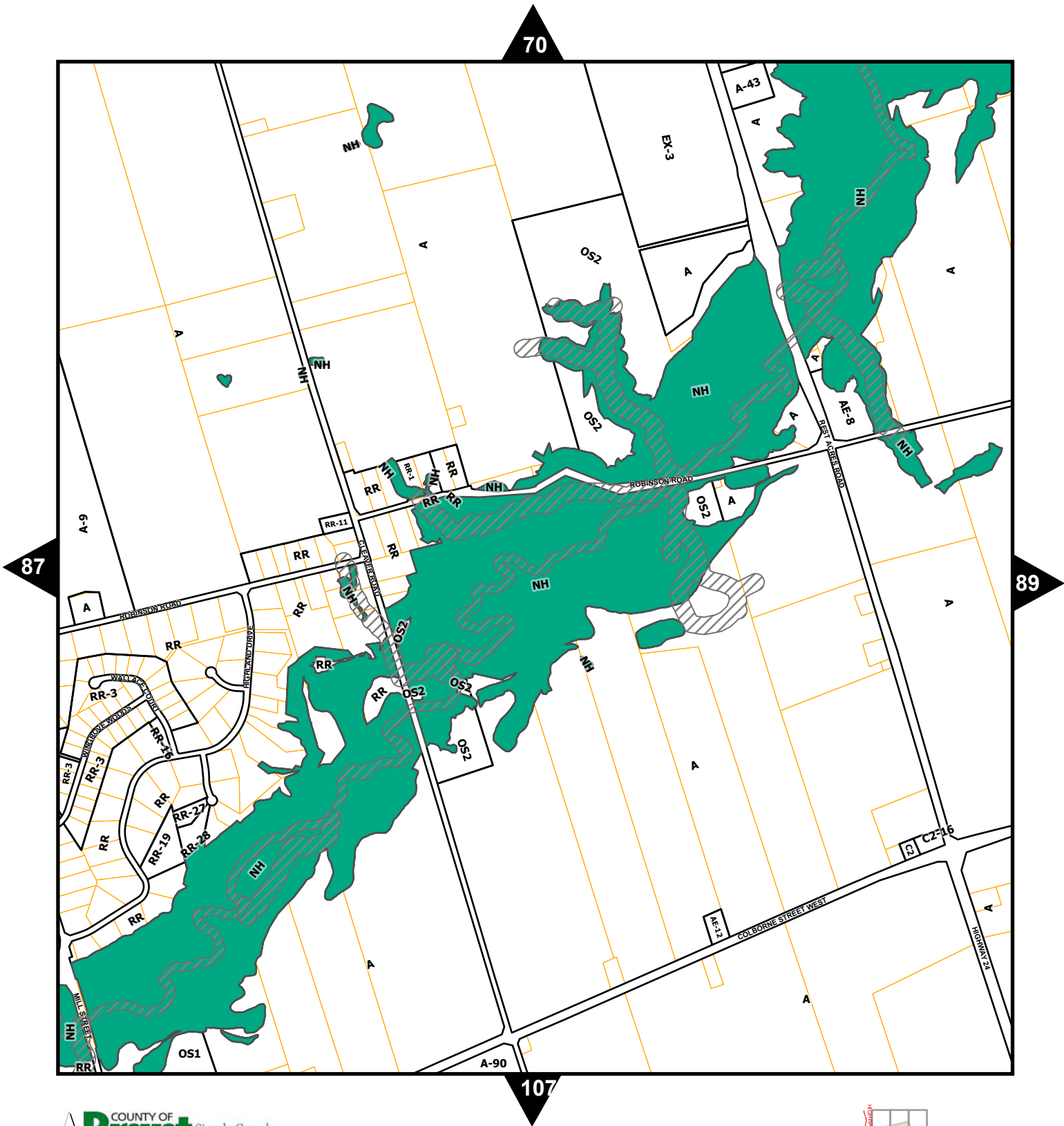


ZONING BY-LAW NO. 61-16
SCHEDULE 'A'

Map No. 87










- | | | | |
|--|-------------------------------|--|--|
| | Appealed Zoning | | Natural Heritage Zone (NH) |
| | Watercourse Setbacks | | Nature Heritage Vegetation Protection Zone (NH1) |
| | Heritage Area Overlay (HA) | | Zone Boundary |
| | Holding Provision Overlay (h) | | Property Boundary |
| | Floodplain Overlay (fp) | | |

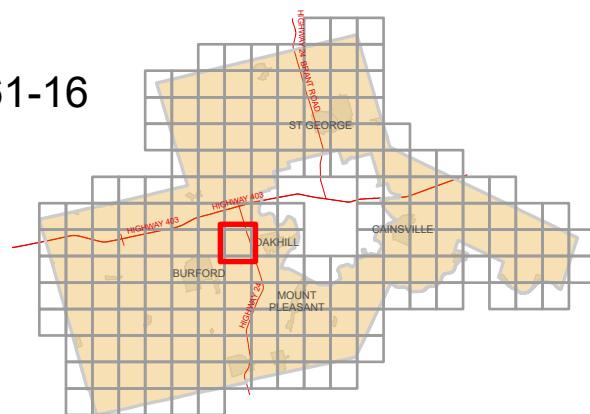


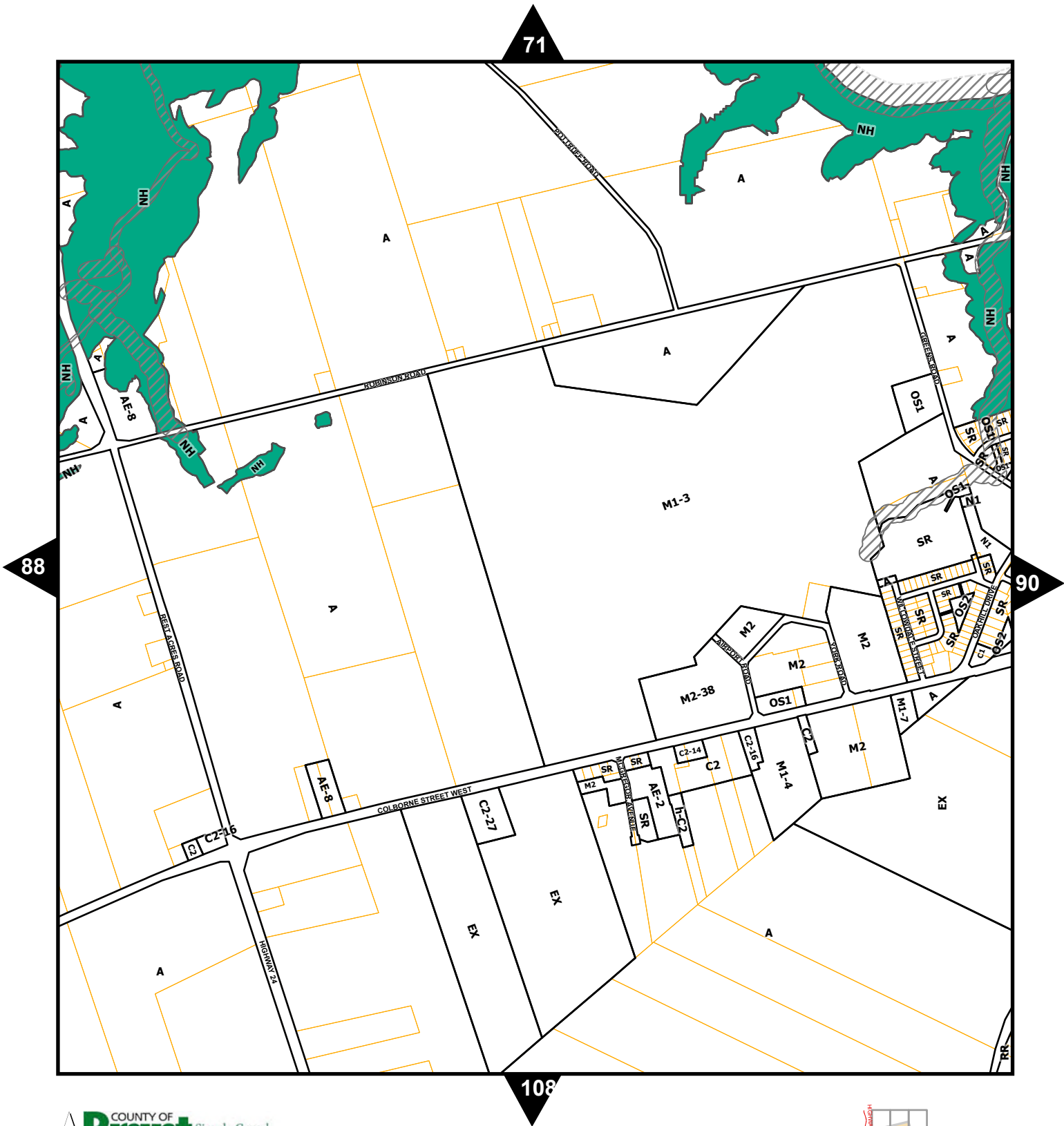


ZONING BY-LAW NO. 61-16
SCHEDULE 'A'

Map No. 88










- | | | | |
|---|-------------------------------|---|--|
|  | Appealed Zoning |  | Natural Heritage Zone (NH) |
|  | Watercourse Setbacks |  | Nature Heritage Vegetation Protection Zone (NH1) |
|  | Heritage Area Overlay (HA) |  | Zone Boundary |
|  | Holding Provision Overlay (h) |  | Property Boundary |
|  | Floodplain Overlay (fp) | | |

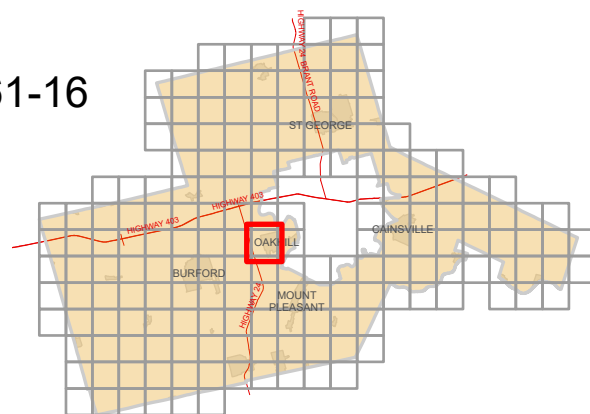


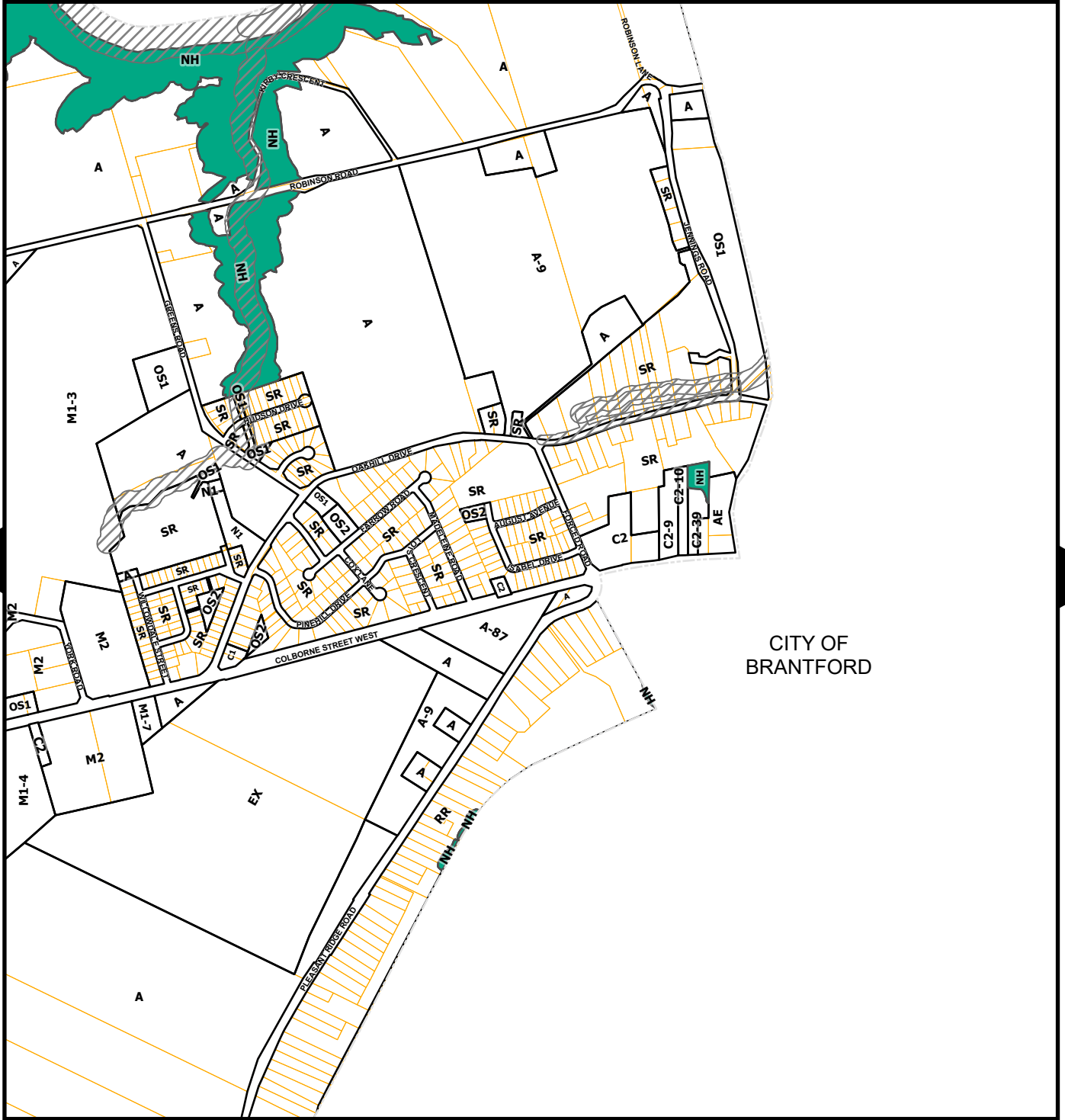


ZONING BY-LAW NO. 61-16
SCHEDULE 'A'

Map No. 89

- | | | | |
|---|-------------------------------|---|--|
|  | Appealed Zoning |  | Natural Heritage Zone (NH) |
|  | Watercourse Setbacks |  | Nature Heritage Vegetation Protection Zone (NH1) |
|  | Heritage Area Overlay (HA) |  | Zone Boundary |
|  | Holding Provision Overlay (h) |  | Property Boundary |
|  | Floodplain Overlay (fp) | | |





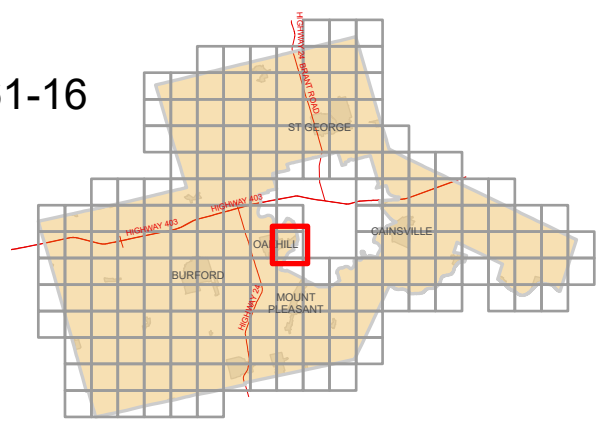
CITY OF BRANTFORD

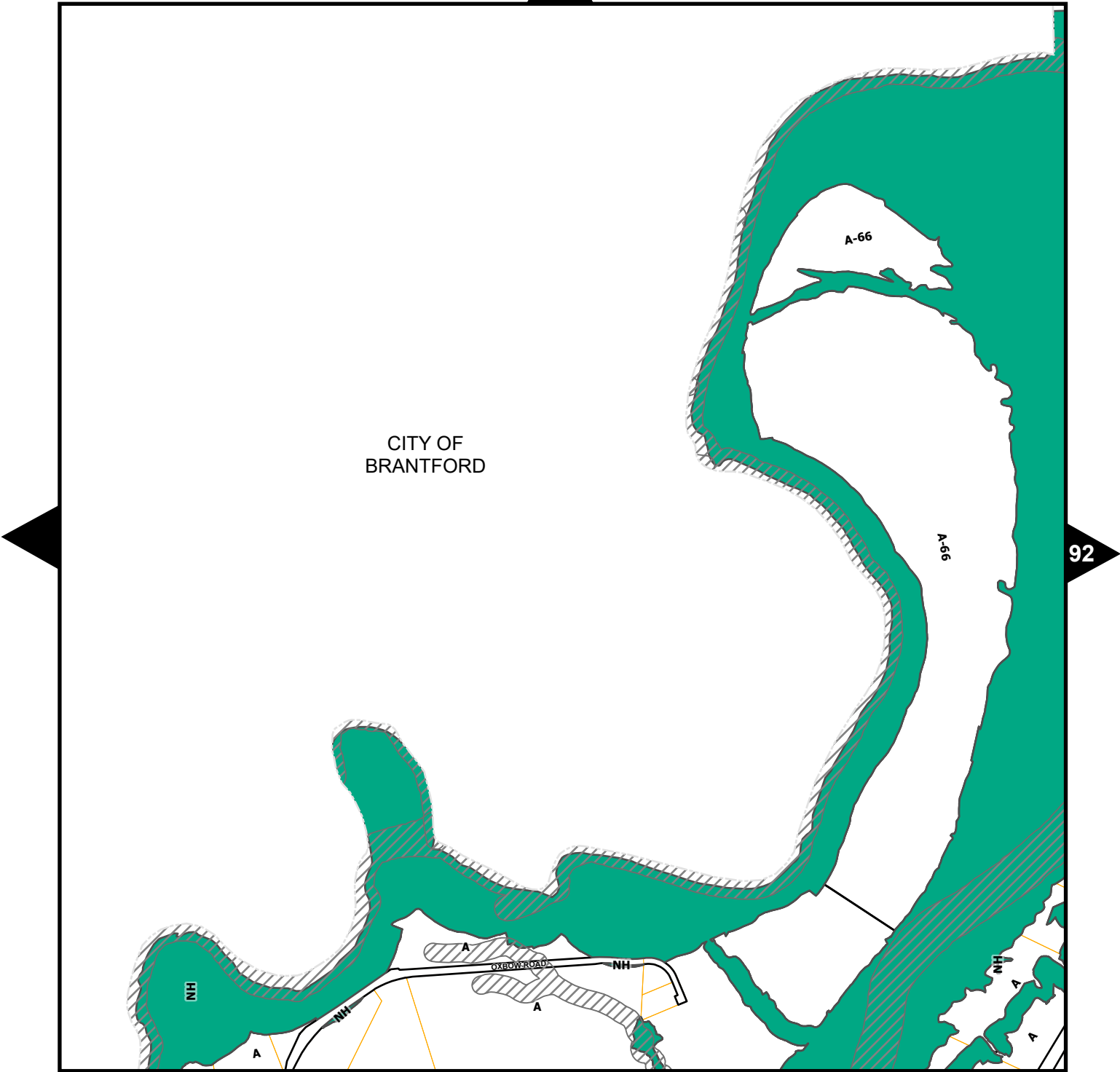


ZONING BY-LAW NO. 61-16
SCHEDULE 'A'

Map No. 90










- Appealed Zoning
- Watercourse Setbacks
- Heritage Area Overlay (HA)
- Holding Provision Overlay (h)
- Floodplain Overlay (fp)
- Natural Heritage Zone (NH)
- Nature Heritage Vegetation Protection Zone (NH1)
- Zone Boundary
- Property Boundary

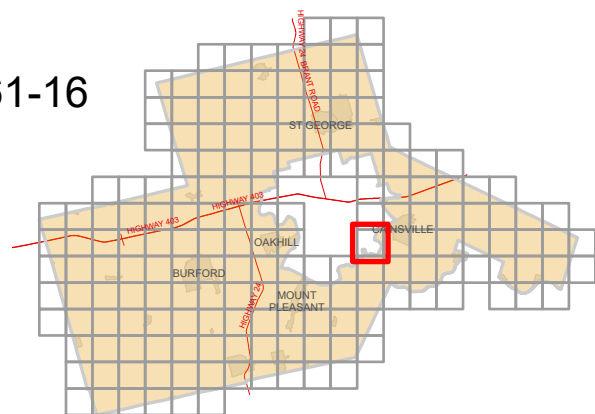


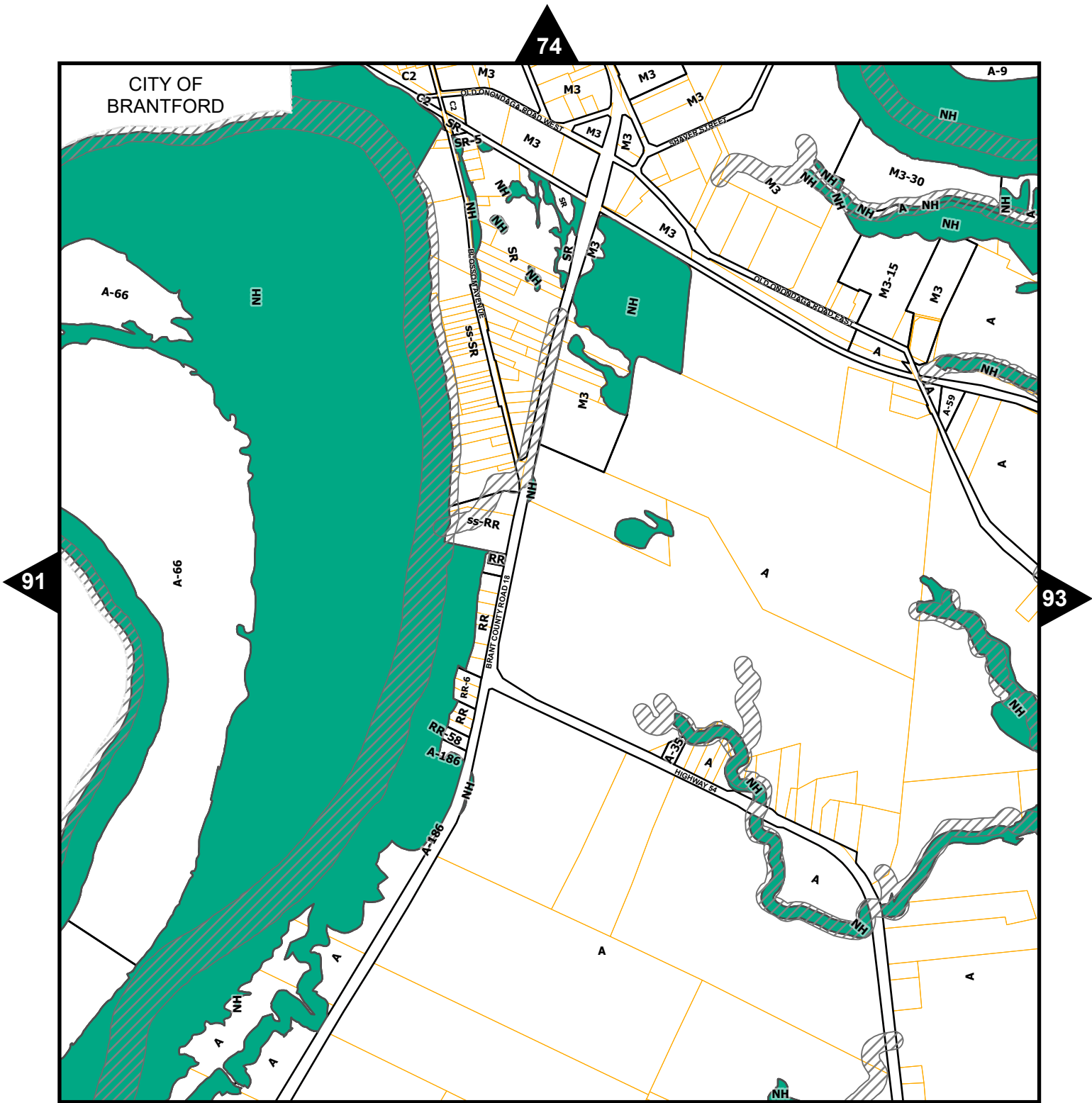


ZONING BY-LAW NO. 61-16
SCHEDULE 'A'

Map No. 91

- | | | | |
|---|-------------------------------|---|--|
|  | Appealed Zoning |  | Natural Heritage Zone (NH) |
|  | Watercourse Setbacks |  | Nature Heritage Vegetation Protection Zone (NH1) |
|  | Heritage Area Overlay (HA) |  | Zone Boundary |
|  | Holding Provision Overlay (h) |  | Property Boundary |
|  | Floodplain Overlay (fp) | | |

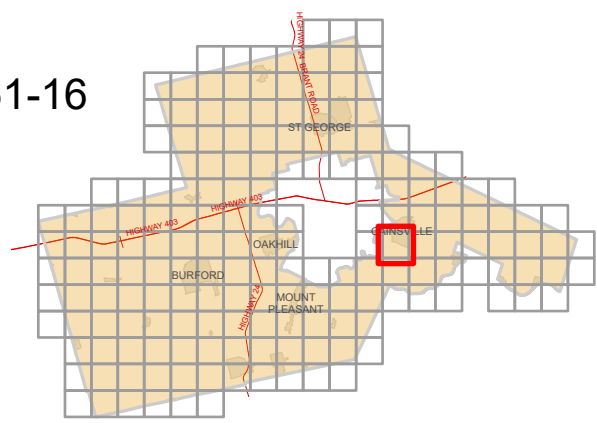


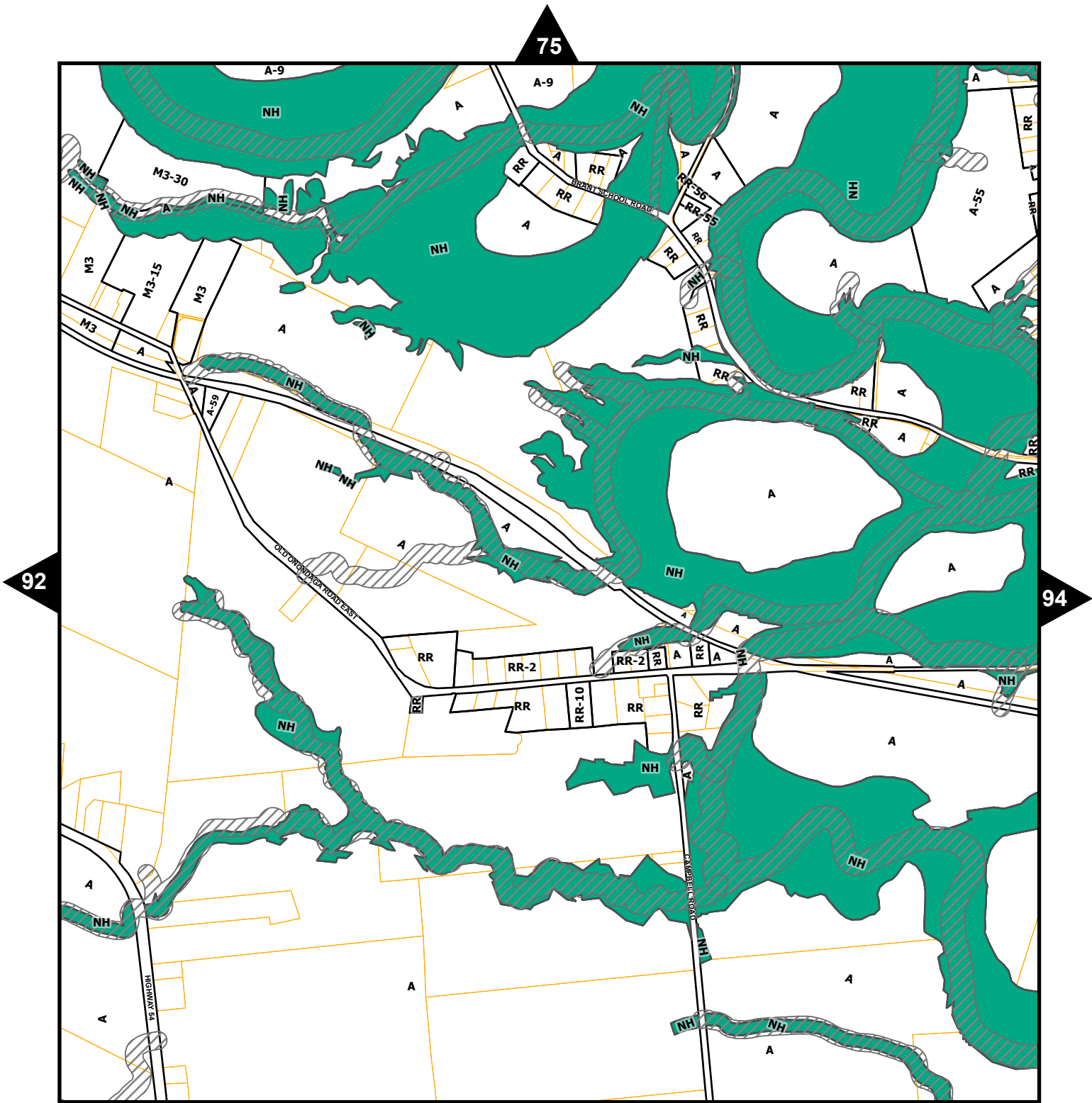


ZONING BY-LAW NO. 61-16
SCHEDULE 'A'

Map No. 92










- | | | | |
|--|-------------------------------|--|--|
| | Appealed Zoning | | Natural Heritage Zone (NH) |
| | Watercourse Setbacks | | Nature Heritage Vegetation Protection Zone (NH1) |
| | Heritage Area Overlay (HA) | | Zone Boundary |
| | Holding Provision Overlay (h) | | Property Boundary |
| | Floodplain Overlay (fp) | | |

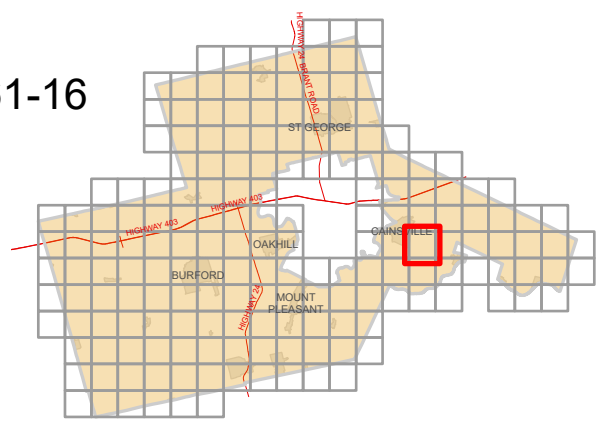


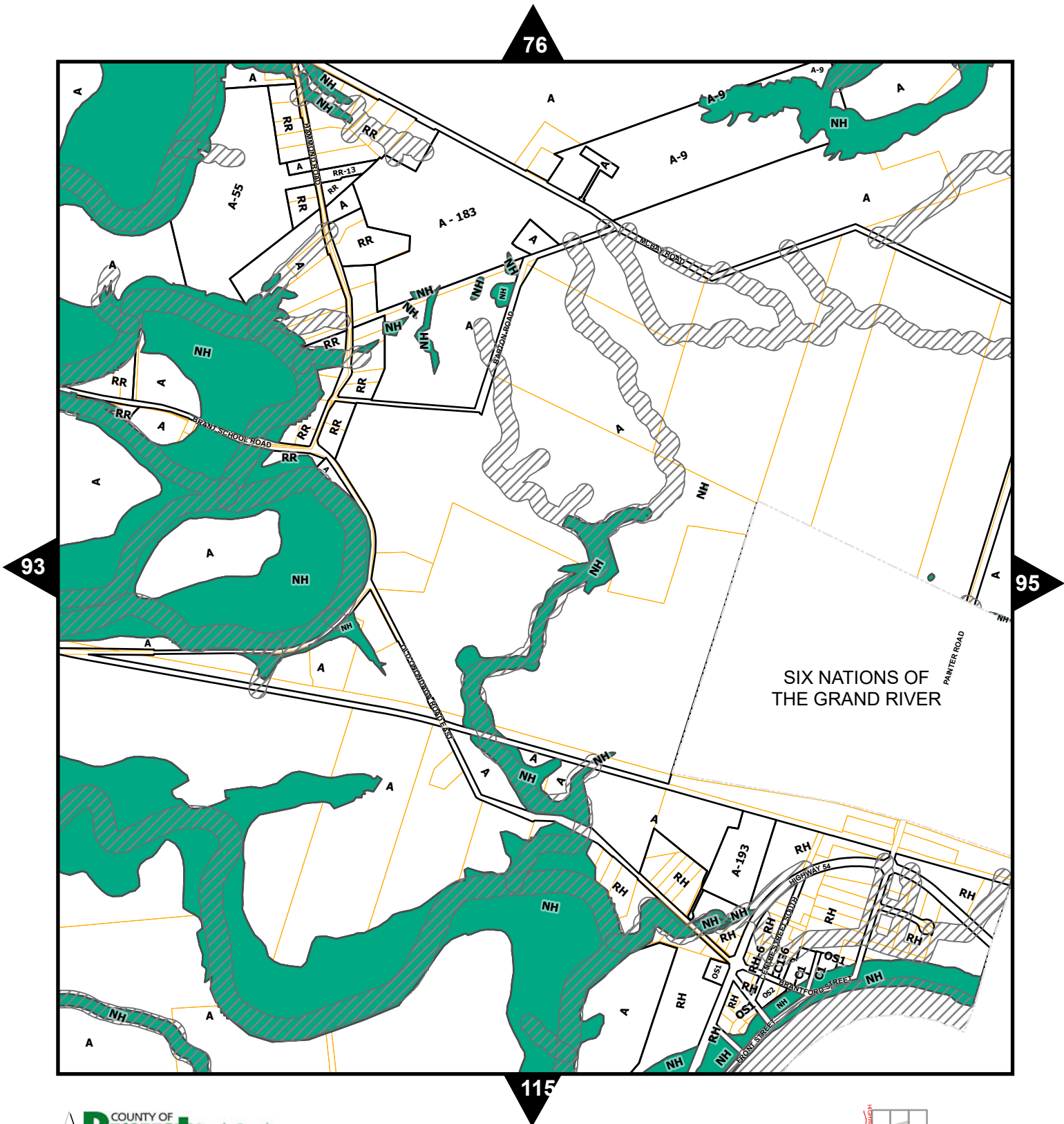


ZONING BY-LAW NO. 61-16
SCHEDULE 'A'

Map No. 93

- | | | | |
|---|-------------------------------|---|--|
|  | Appealed Zoning |  | Natural Heritage Zone (NH) |
|  | Watercourse Setbacks |  | Nature Heritage Vegetation Protection Zone (NH1) |
|  | Heritage Area Overlay (HA) |  | Zone Boundary |
|  | Holding Provision Overlay (h) |  | Property Boundary |
|  | Floodplain Overlay (fp) | | |

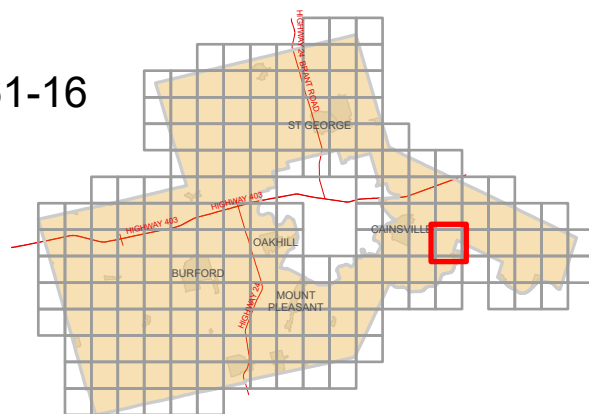


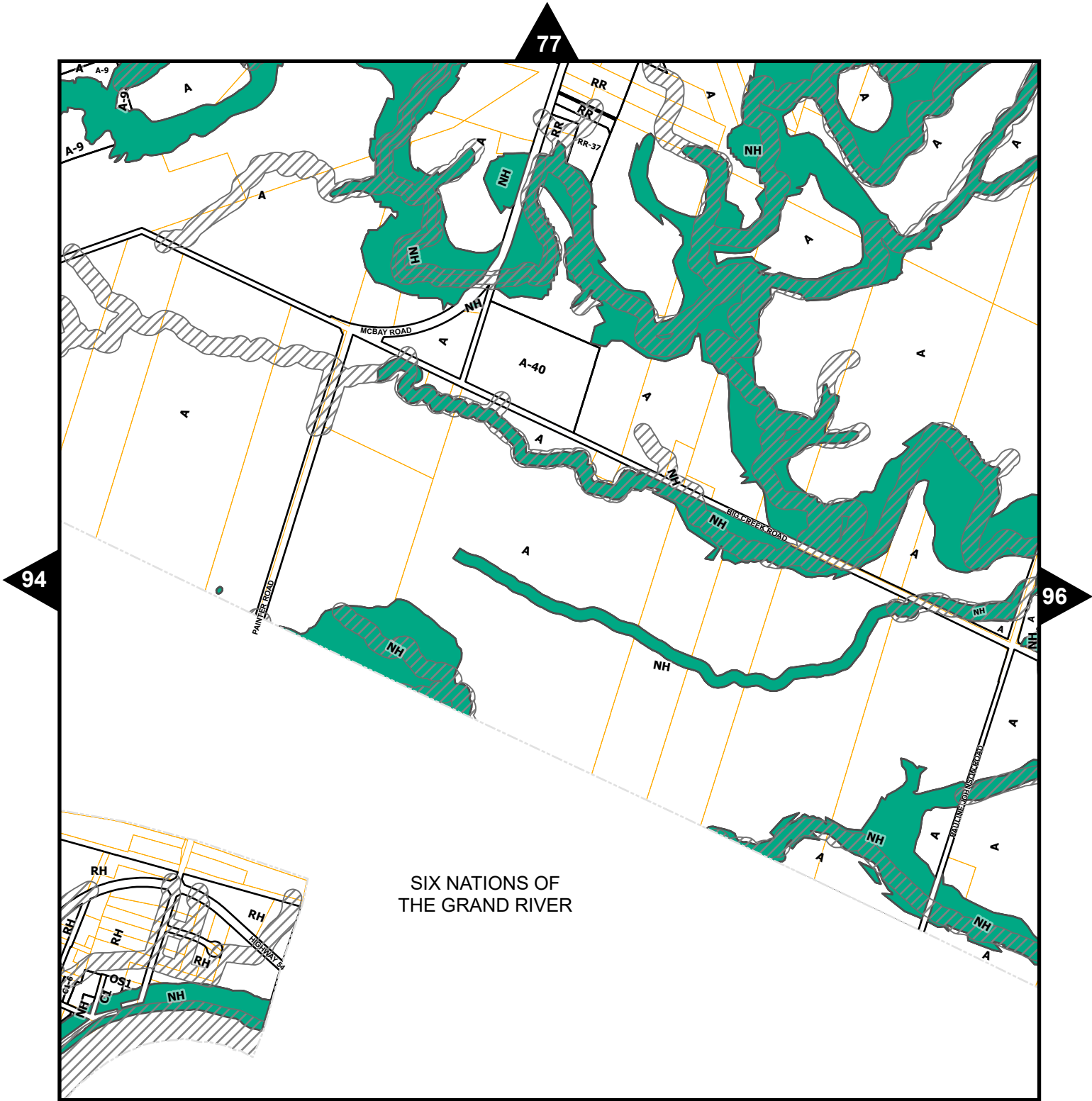


ZONING BY-LAW NO. 61-16
SCHEDULE 'A'

Map No. 94

- | | | | |
|--|-------------------------------|--|--|
| | Appealed Zoning | | Natural Heritage Zone (NH) |
| | Watercourse Setbacks | | Nature Heritage Vegetation Protection Zone (NH1) |
| | Heritage Area Overlay (HA) | | Zone Boundary |
| | Holding Provision Overlay (h) | | Property Boundary |
| | Floodplain Overlay (fp) | | |

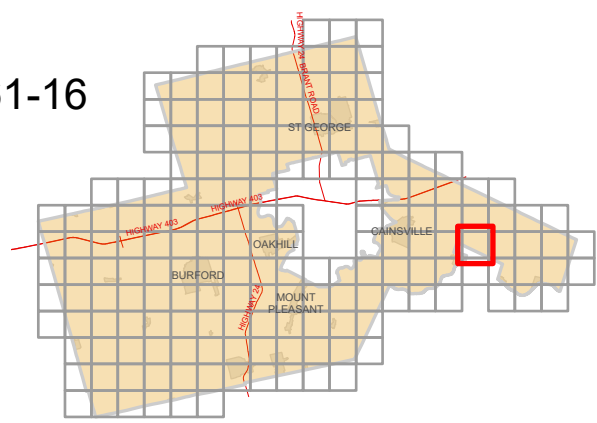


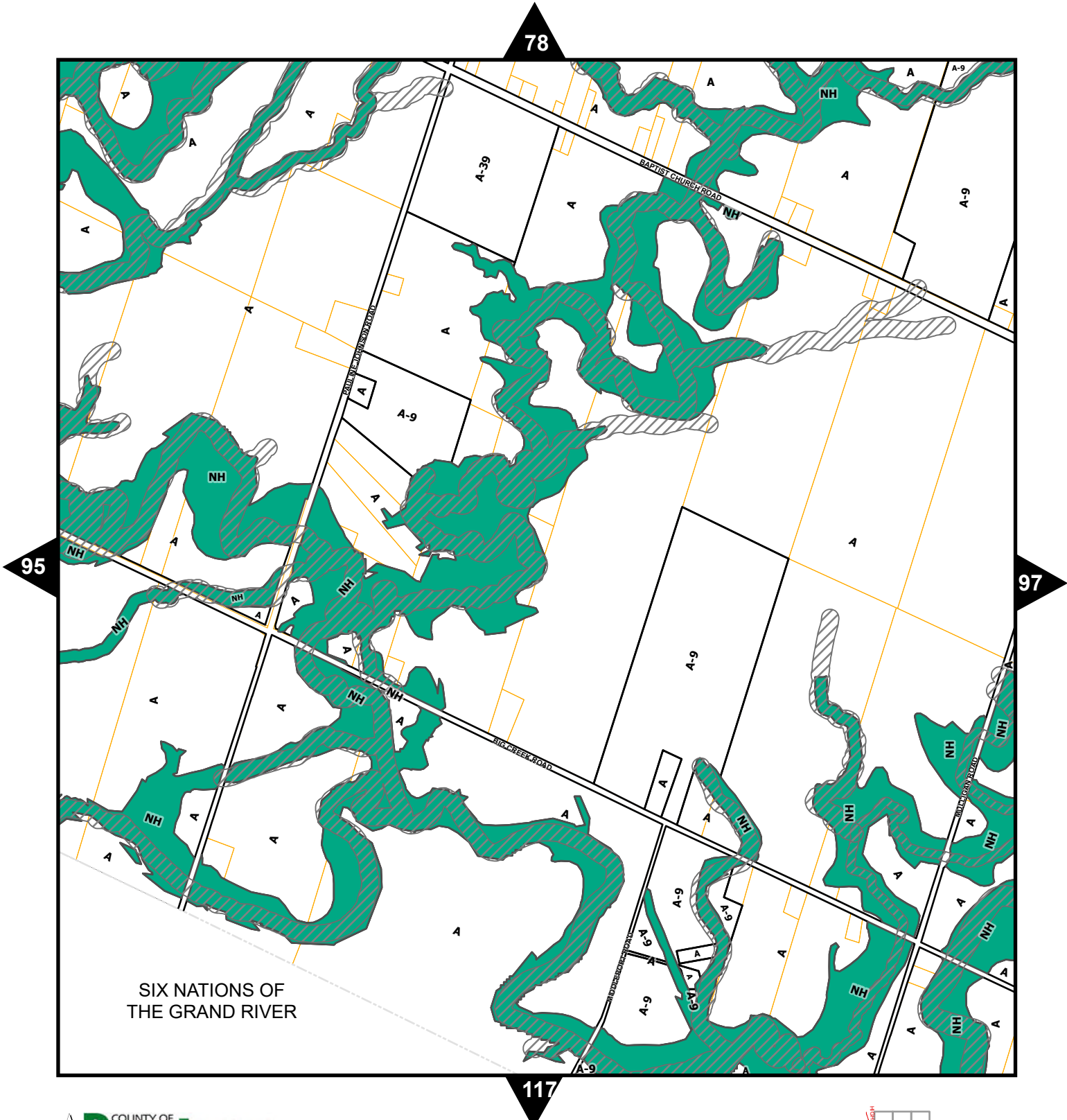


**ZONING BY-LAW NO. 61-16
SCHEDULE 'A'**

Map No. 95










- | | | | |
|--|-------------------------------|--|--|
| | Appealed Zoning | | Natural Heritage Zone (NH) |
| | Watercourse Setbacks | | Nature Heritage Vegetation Protection Zone (NH1) |
| | Heritage Area Overlay (HA) | | Zone Boundary |
| | Holding Provision Overlay (h) | | Property Boundary |
| | Floodplain Overlay (fp) | | |

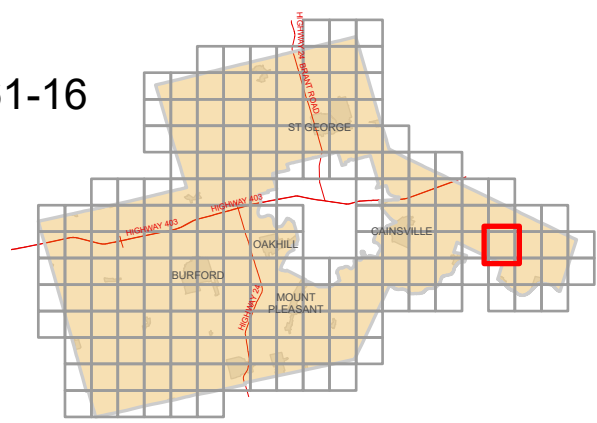


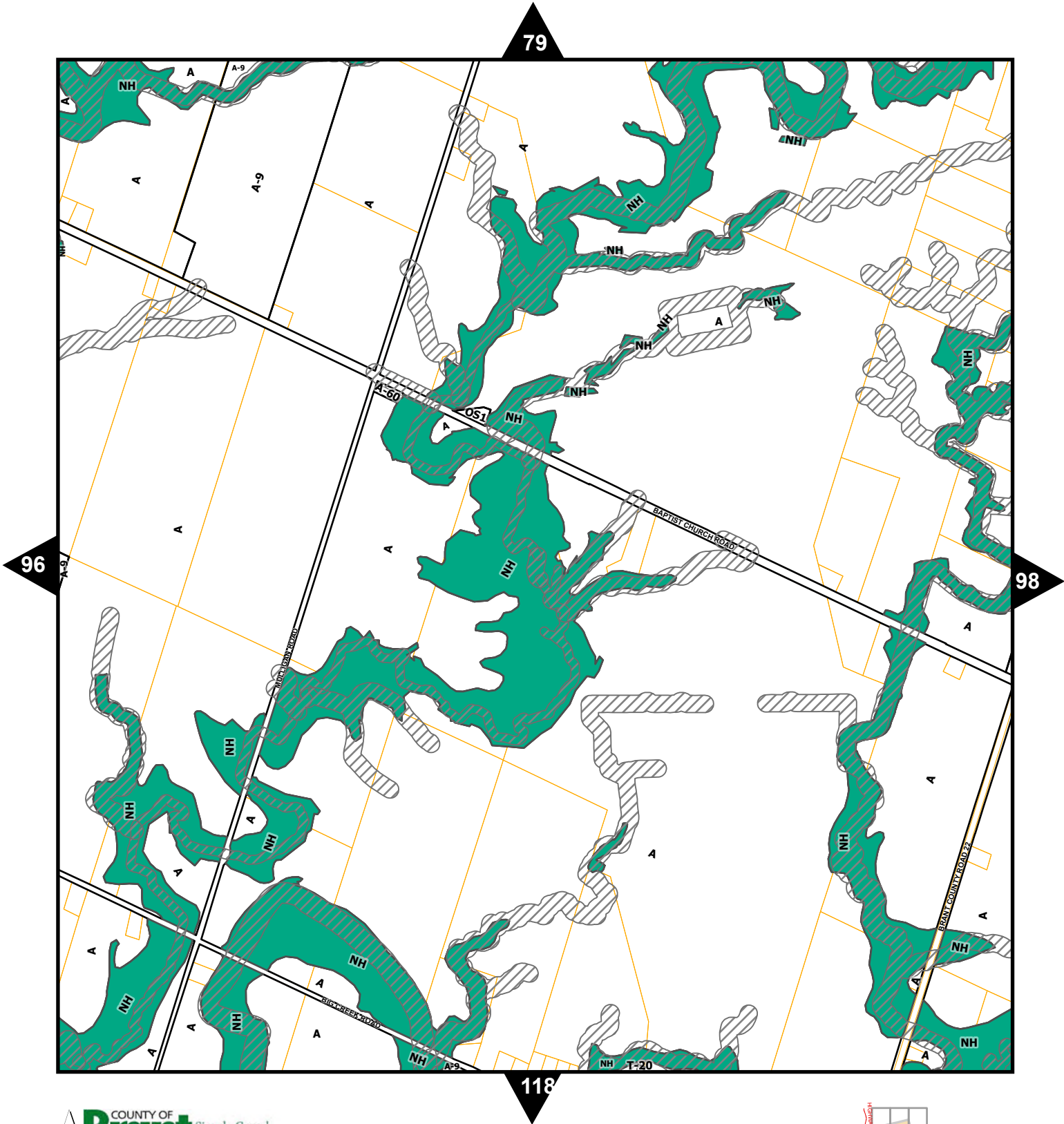


ZONING BY-LAW NO. 61-16 SCHEDULE 'A'

Map No. 96

- | | | | |
|---|-------------------------------|---|--|
|  | Appealed Zoning |  | Natural Heritage Zone (NH) |
|  | Watercourse Setbacks |  | Nature Heritage Vegetation Protection Zone (NH1) |
|  | Heritage Area Overlay (HA) |  | Zone Boundary |
|  | Holding Provision Overlay (h) |  | Property Boundary |
|  | Floodplain Overlay (fp) | | |

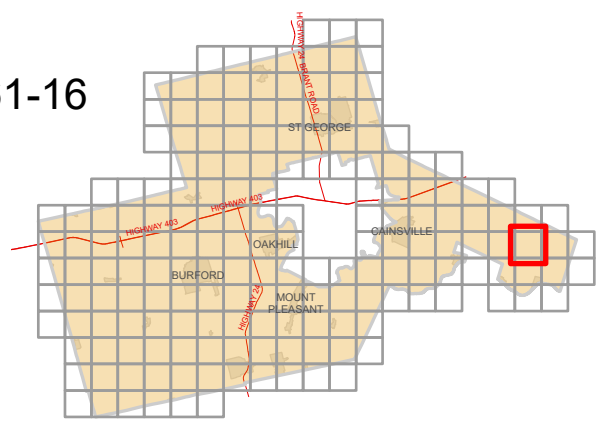




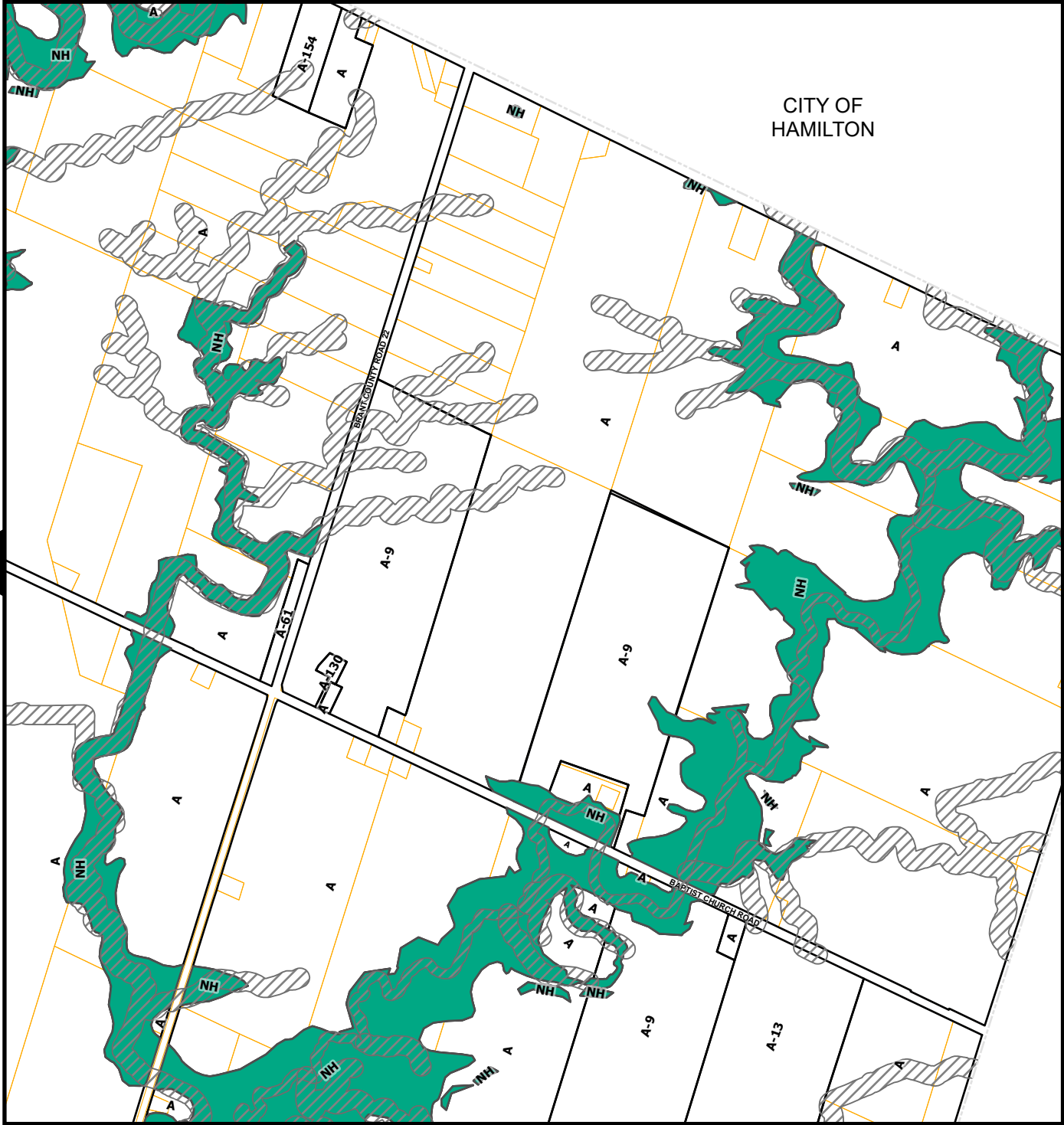
ZONING BY-LAW NO. 61-16
SCHEDULE 'A'

Map No. 97

- Appealed Zoning
- Watercourse Setbacks
- Heritage Area Overlay (HA)
- Holding Provision Overlay (h)
- Floodplain Overlay (fp)
- Natural Heritage Zone (NH)
- Nature Heritage Vegetation Protection Zone (NH1)
- Zone Boundary
- Property Boundary












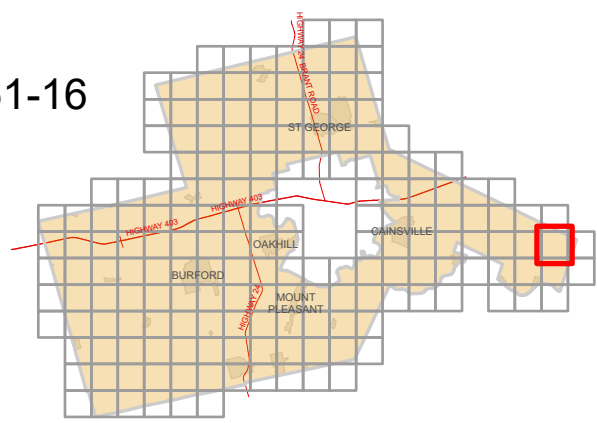
CITY OF HAMILTON

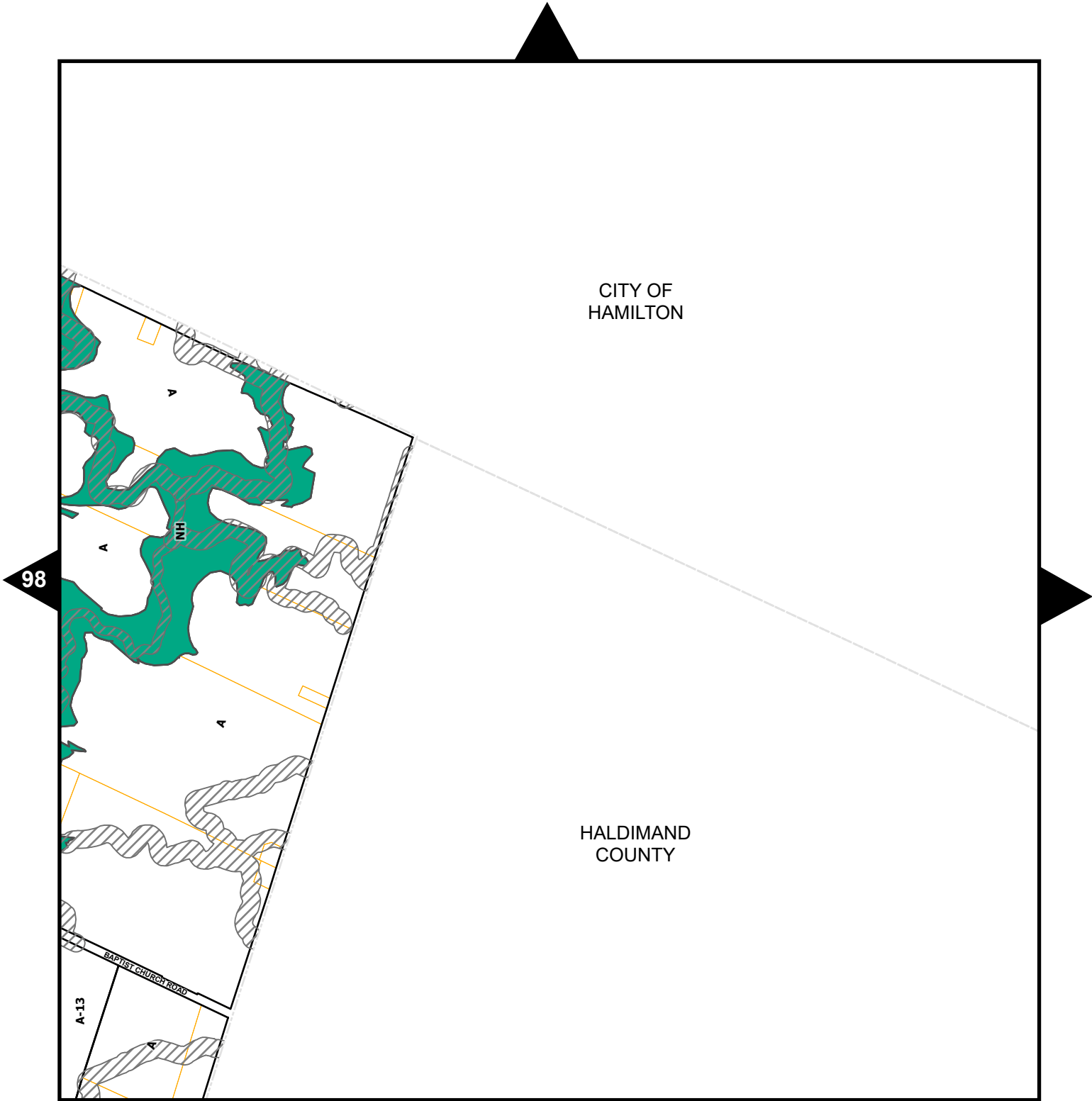


ZONING BY-LAW NO. 61-16
SCHEDULE 'A'

Map No. 98

- | | | | |
|---|-------------------------------|---|--|
|  | Appealed Zoning |  | Natural Heritage Zone (NH) |
|  | Watercourse Setbacks |  | Nature Heritage Vegetation Protection Zone (NH1) |
|  | Heritage Area Overlay (HA) |  | Zone Boundary |
|  | Holding Provision Overlay (h) |  | Property Boundary |
|  | Floodplain Overlay (fp) | | |





CITY OF HAMILTON

HALDIMAND COUNTY

98

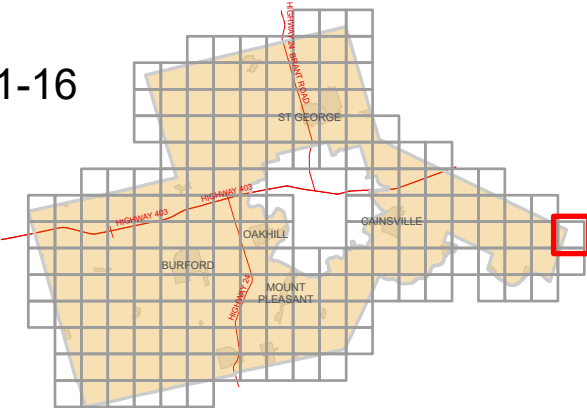
120



ZONING BY-LAW NO. 61-16
SCHEDULE 'A'

Map No. 99

- | | | | |
|--|-------------------------------|--|--|
| | Appealed Zoning | | Natural Heritage Zone (NH) |
| | Watercourse Setbacks | | Nature Heritage Vegetation Protection Zone (NH1) |
| | Heritage Area Overlay (HA) | | Zone Boundary |
| | Holding Provision Overlay (h) | | Property Boundary |
| | Floodplain Overlay (fp) | | |

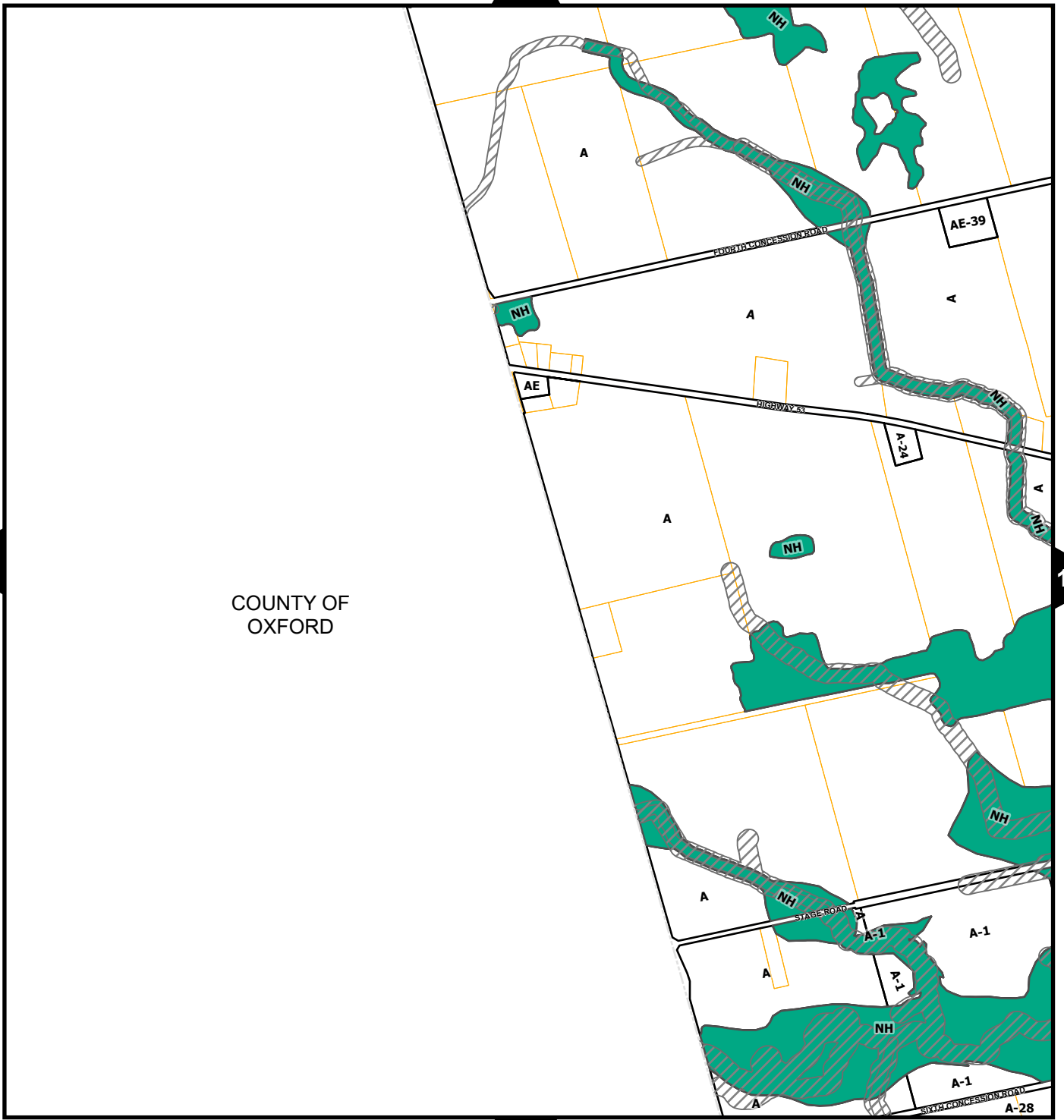


81

101










121

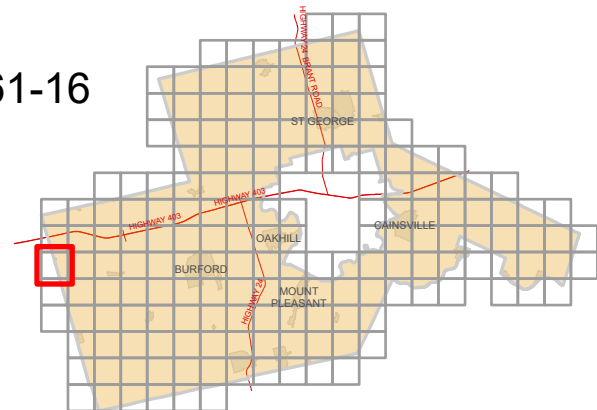
COUNTY OF OXFORD

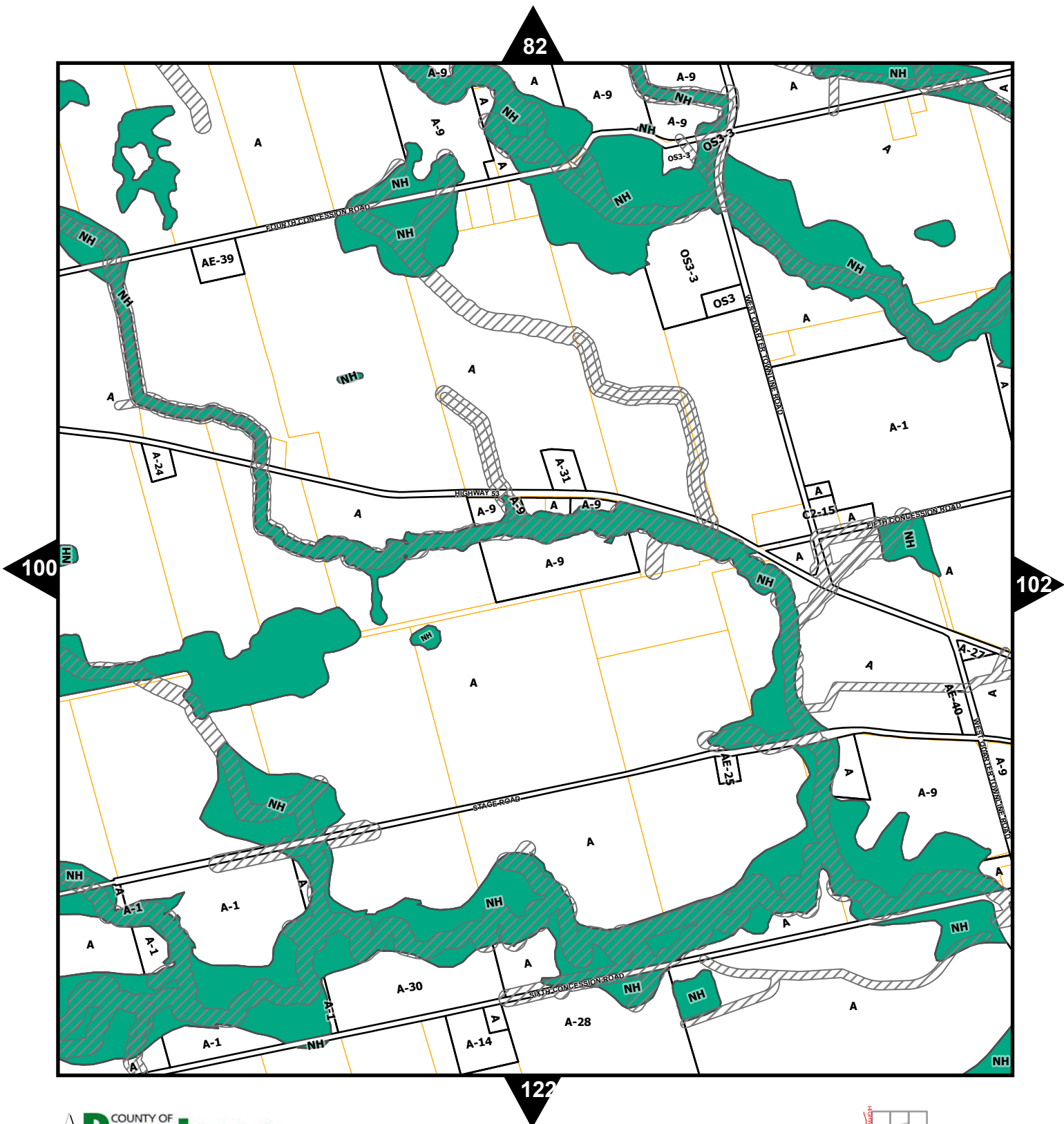


ZONING BY-LAW NO. 61-16
SCHEDULE 'A'

Map No.100

- | | | | |
|---|-------------------------------|---|--|
|  | Appealed Zoning |  | Natural Heritage Zone (NH) |
|  | Watercourse Setbacks |  | Nature Heritage Vegetation Protection Zone (NH1) |
|  | Heritage Area Overlay (HA) |  | Zone Boundary |
|  | Holding Provision Overlay (h) |  | Property Boundary |
|  | Floodplain Overlay (fp) | | |

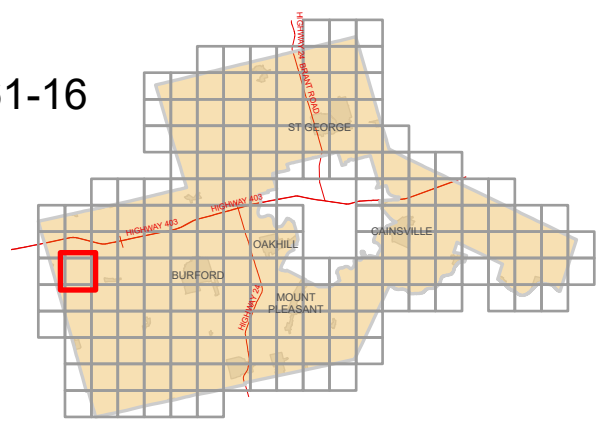


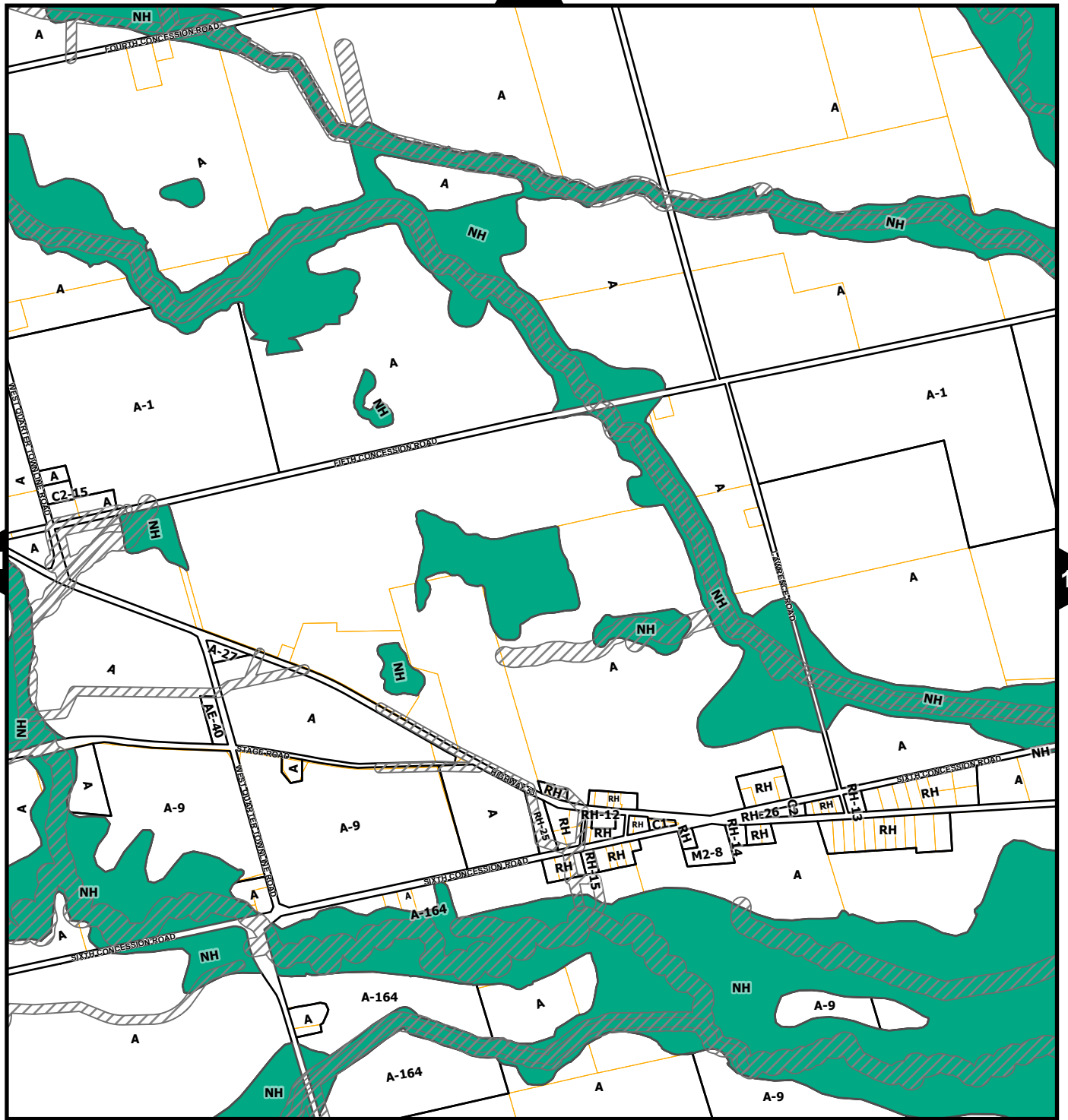


ZONING BY-LAW NO. 61-16
SCHEDULE 'A'

Map No.101

- | | | | |
|--|-------------------------------|--|--|
| | Appealed Zoning | | Natural Heritage Zone (NH) |
| | Watercourse Setbacks | | Nature Heritage Vegetation Protection Zone (NH1) |
| | Heritage Area Overlay (HA) | | Zone Boundary |
| | Holding Provision Overlay (h) | | Property Boundary |
| | Floodplain Overlay (fp) | | |

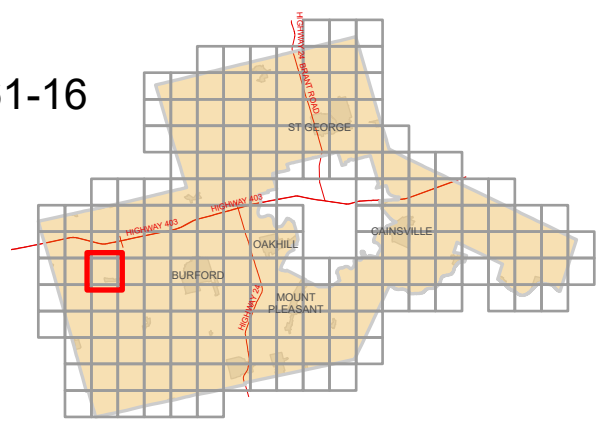




ZONING BY-LAW NO. 61-16
SCHEDULE 'A'

Map No.102

- | | | | |
|--|-------------------------------|--|--|
| | Appealed Zoning | | Natural Heritage Zone (NH) |
| | Watercourse Setbacks | | Nature Heritage Vegetation Protection Zone (NH1) |
| | Heritage Area Overlay (HA) | | Zone Boundary |
| | Holding Provision Overlay (h) | | Property Boundary |
| | Floodplain Overlay (fp) | | |

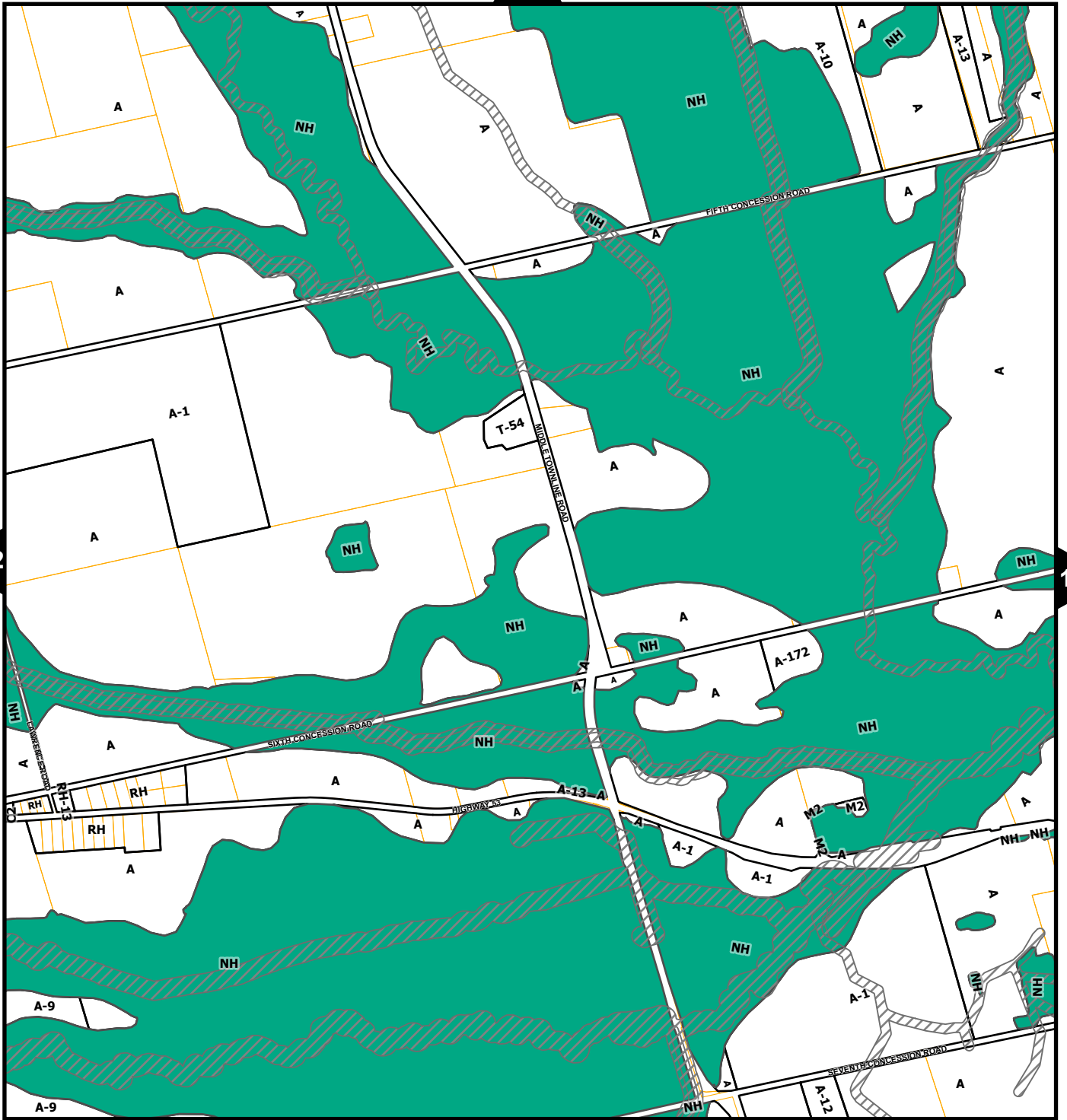


84

102










104

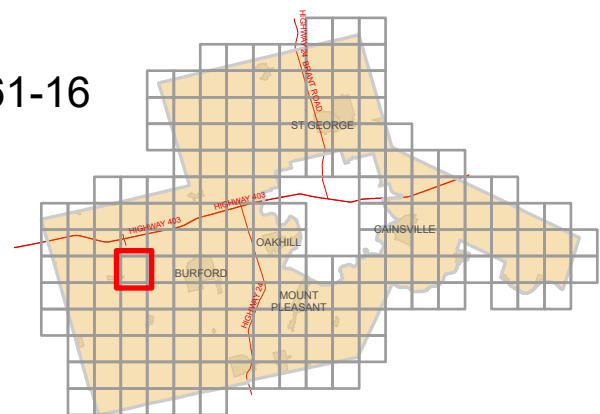
124

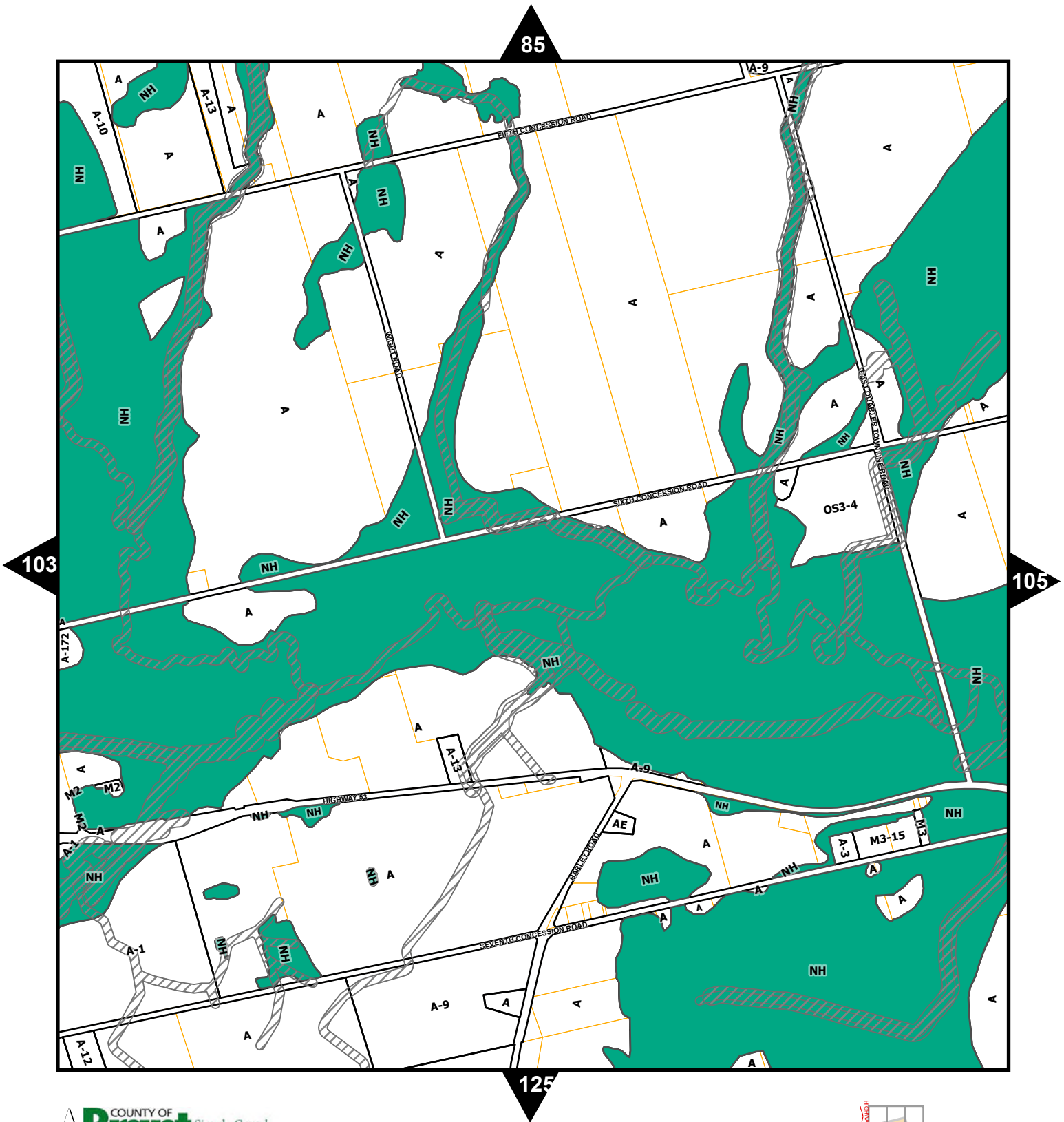


ZONING BY-LAW NO. 61-16
SCHEDULE 'A'

Map No.103

- | | | | |
|---|-------------------------------|---|--|
|  | Appealed Zoning |  | Natural Heritage Zone (NH) |
|  | Watercourse Setbacks |  | Nature Heritage Vegetation Protection Zone (NH1) |
|  | Heritage Area Overlay (HA) |  | Zone Boundary |
|  | Holding Provision Overlay (h) |  | Property Boundary |
|  | Floodplain Overlay (fp) | | |

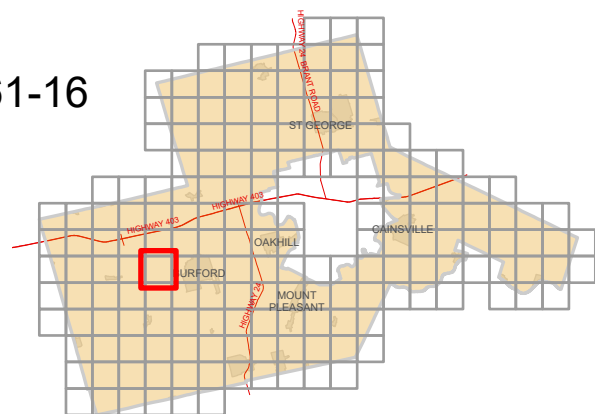


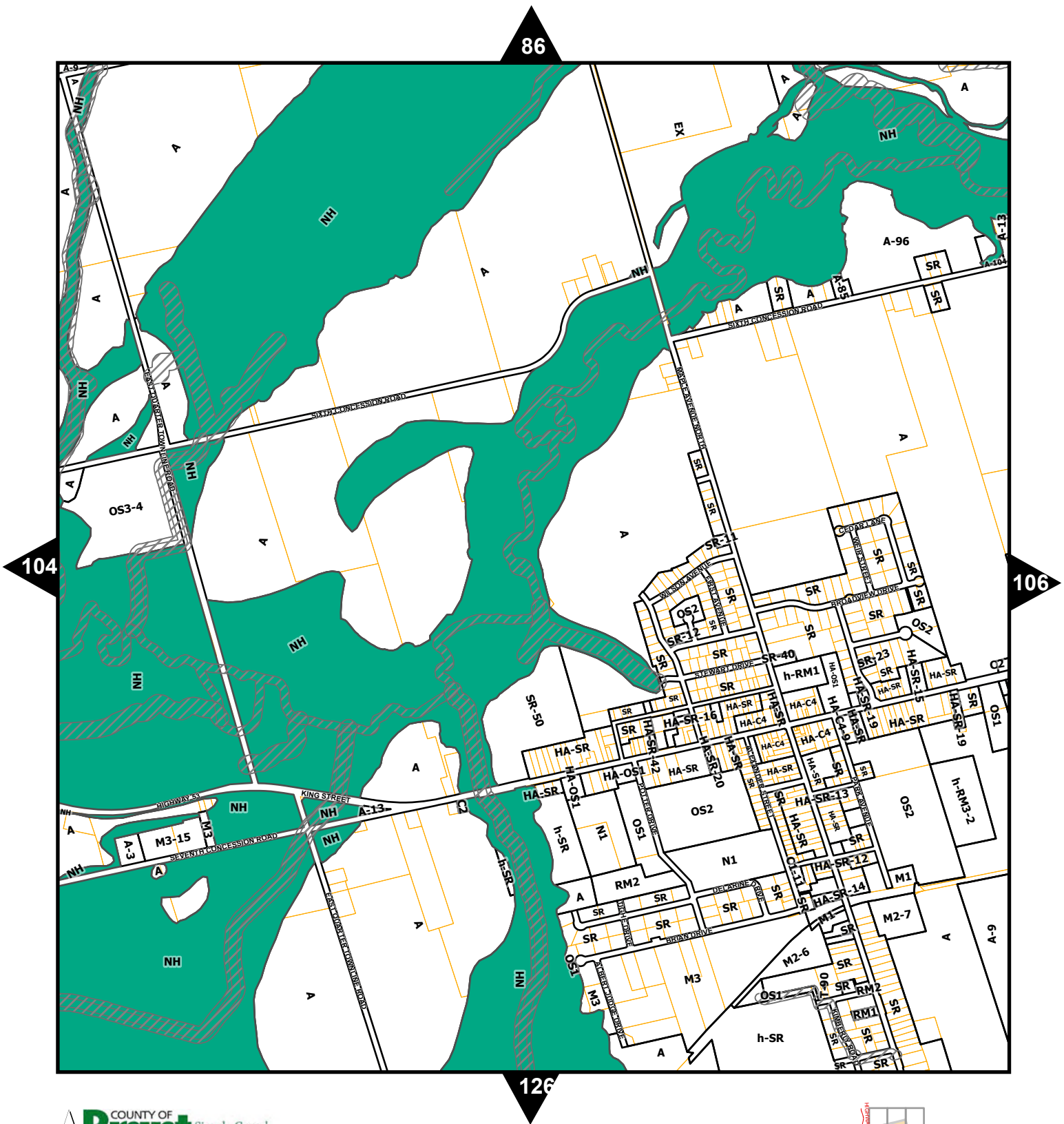


ZONING BY-LAW NO. 61-16 SCHEDULE 'A'

Map No.104

- | | | | |
|--|-------------------------------|--|--|
| | Appealed Zoning | | Natural Heritage Zone (NH) |
| | Watercourse Setbacks | | Nature Heritage Vegetation Protection Zone (NH1) |
| | Heritage Area Overlay (HA) | | Zone Boundary |
| | Holding Provision Overlay (h) | | Property Boundary |
| | Floodplain Overlay (fp) | | |

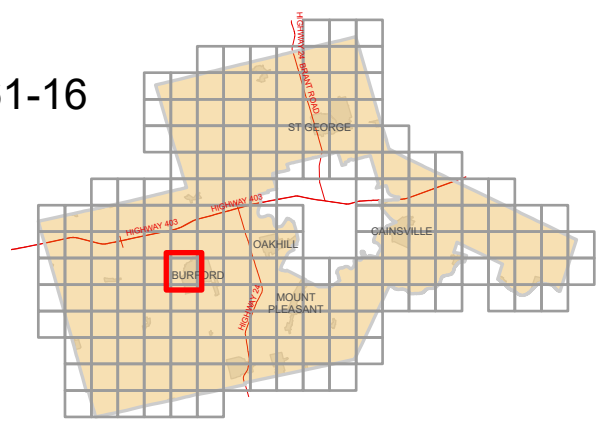


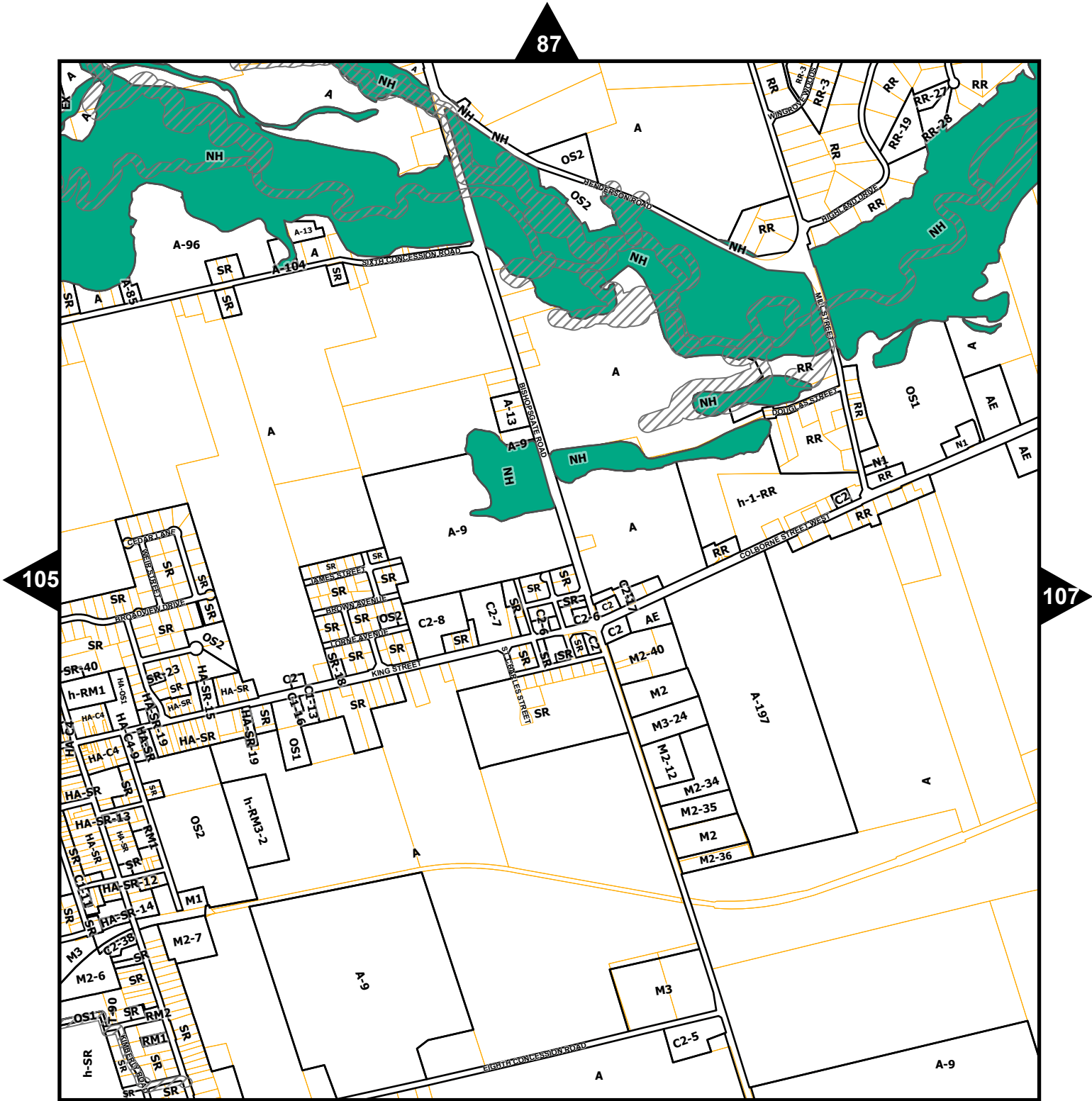


ZONING BY-LAW NO. 61-16
SCHEDULE 'A'

Map No.105










- | | | | |
|--|-------------------------------|--|--|
| | Appealed Zoning | | Natural Heritage Zone (NH) |
| | Watercourse Setbacks | | Nature Heritage Vegetation Protection Zone (NH1) |
| | Heritage Area Overlay (HA) | | Zone Boundary |
| | Holding Provision Overlay (h) | | Property Boundary |
| | Floodplain Overlay (fp) | | |

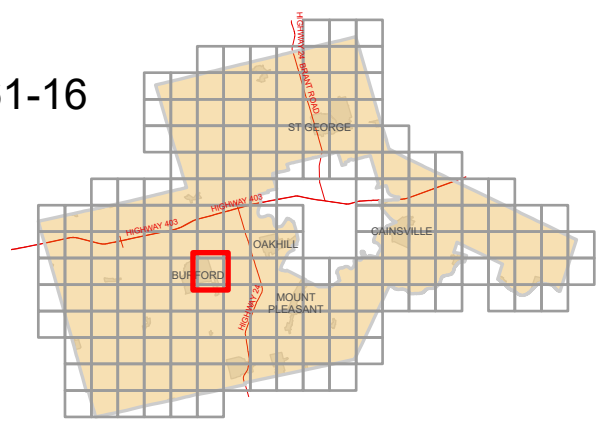


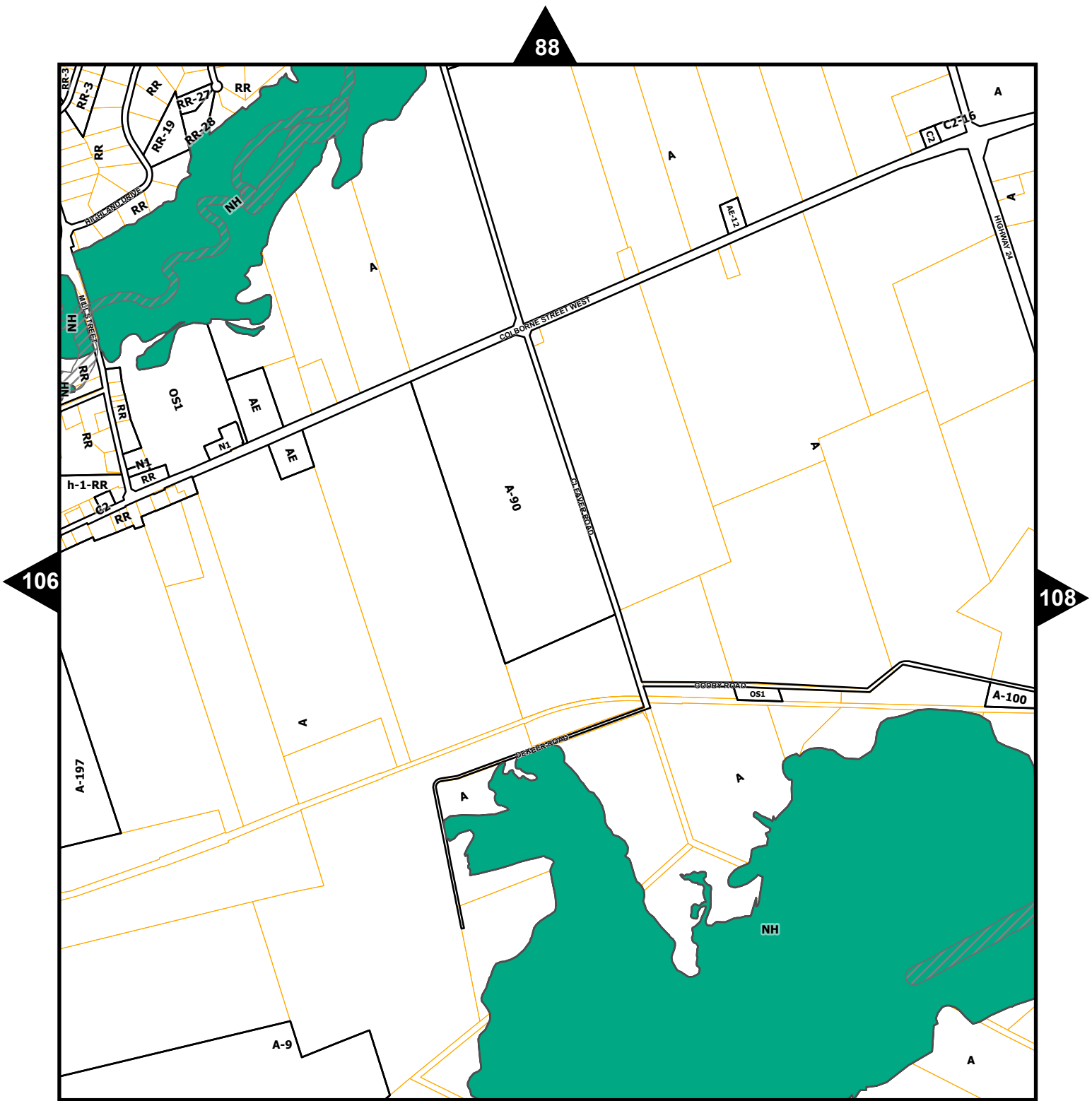


ZONING BY-LAW NO. 61-16 SCHEDULE 'A'

Map No.106

- | | | | |
|---|-------------------------------|---|--|
|  | Appealed Zoning |  | Natural Heritage Zone (NH) |
|  | Watercourse Setbacks |  | Nature Heritage Vegetation Protection Zone (NH1) |
|  | Heritage Area Overlay (HA) |  | Zone Boundary |
|  | Holding Provision Overlay (h) |  | Property Boundary |
|  | Floodplain Overlay (fp) | | |

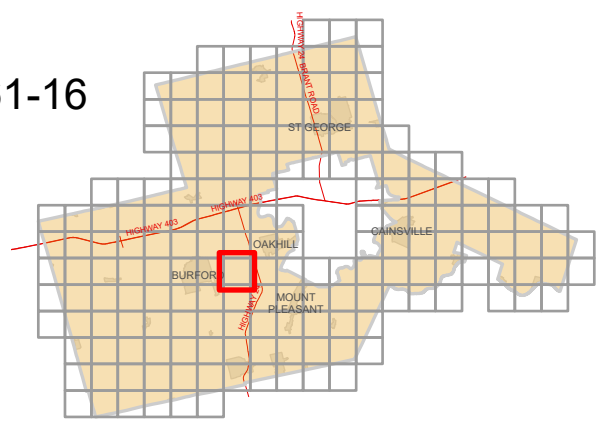


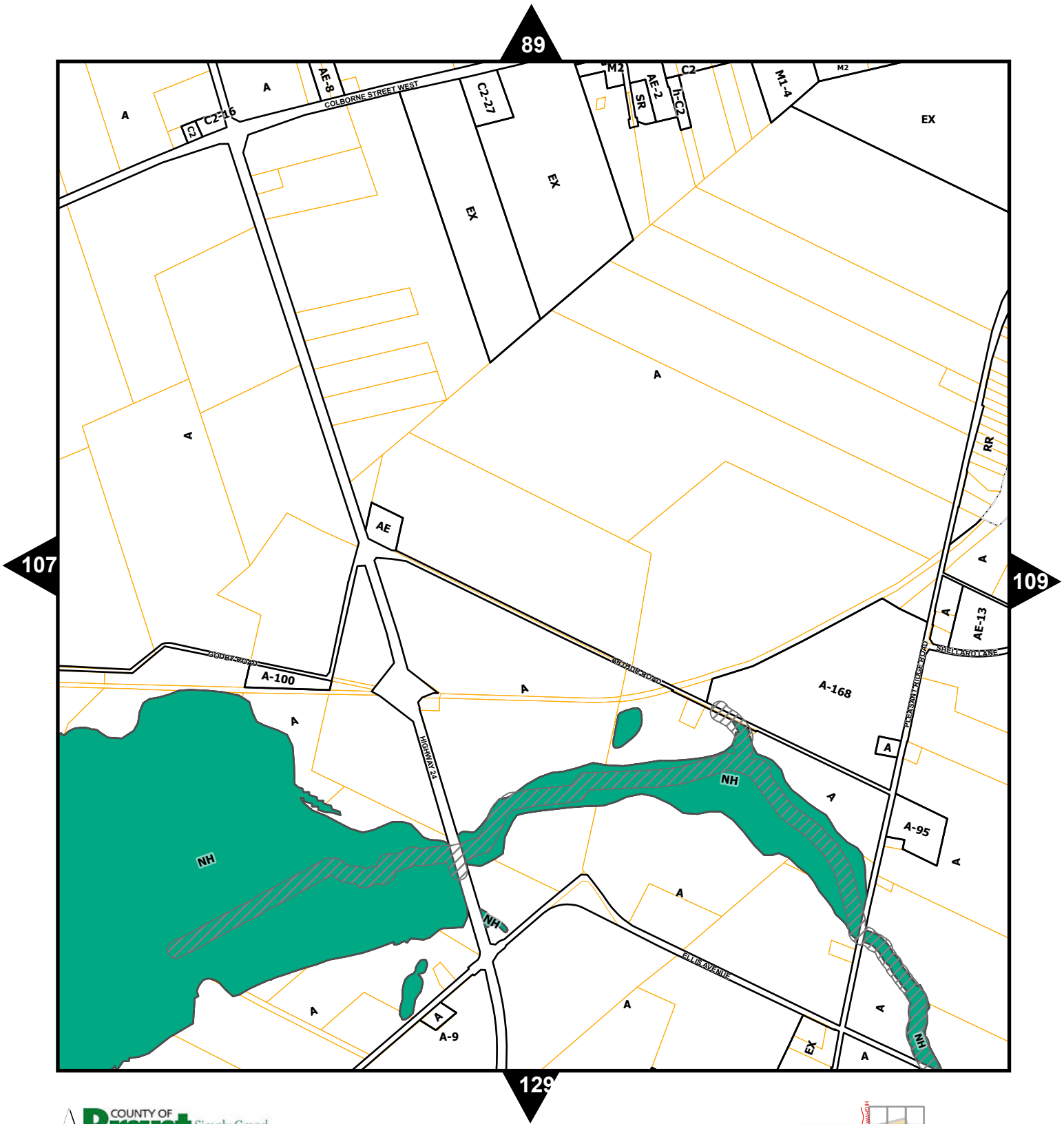


ZONING BY-LAW NO. 61-16
SCHEDULE 'A'

Map No.107

- | | | | |
|--|-------------------------------|--|--|
| | Appealed Zoning | | Natural Heritage Zone (NH) |
| | Watercourse Setbacks | | Nature Heritage Vegetation Protection Zone (NH1) |
| | Heritage Area Overlay (HA) | | Zone Boundary |
| | Holding Provision Overlay (h) | | Property Boundary |
| | Floodplain Overlay (fp) | | |

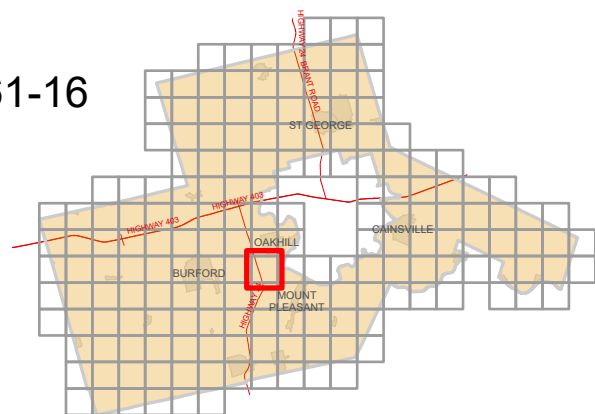


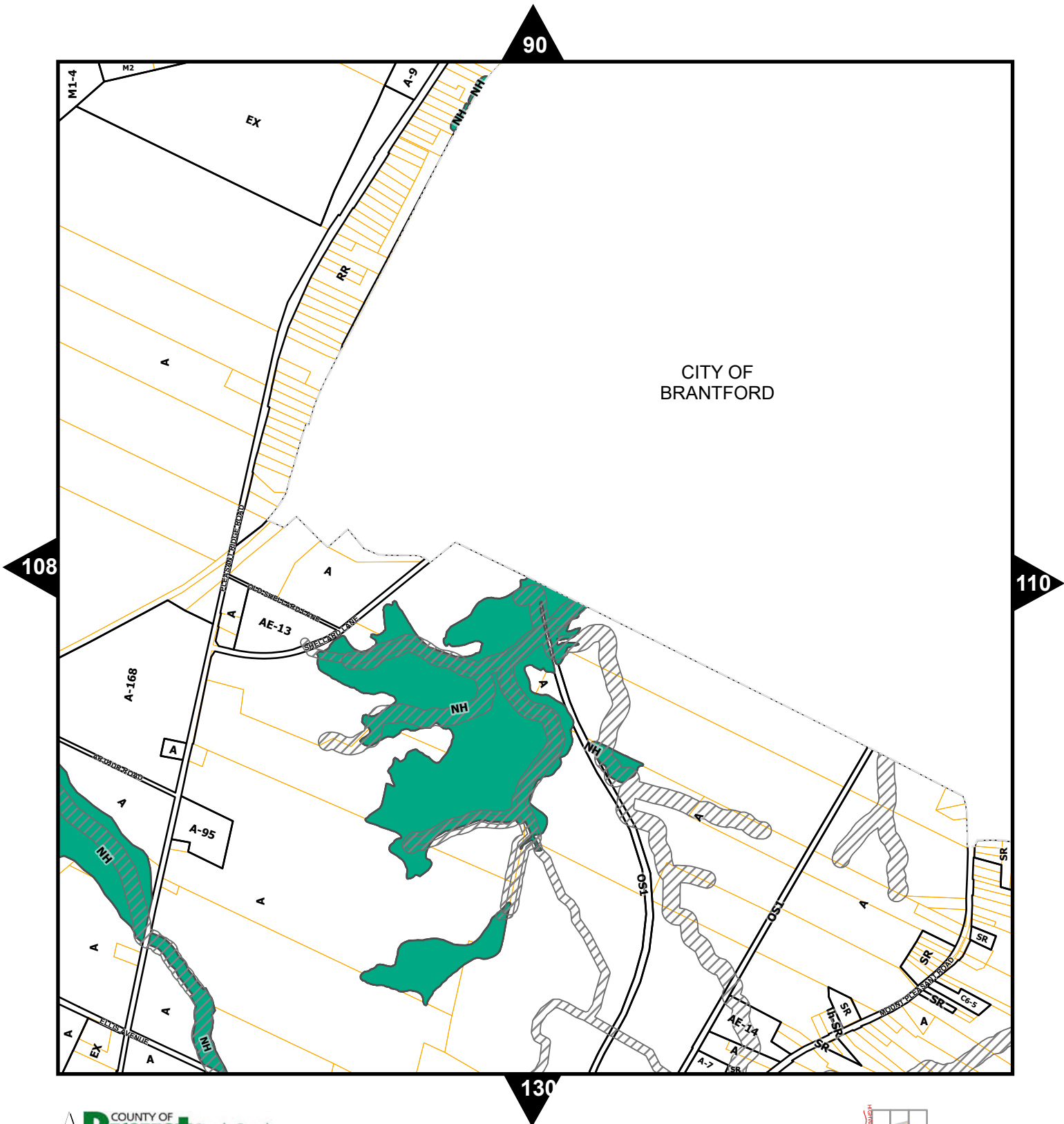


ZONING BY-LAW NO. 61-16
SCHEDULE 'A'

Map No.108










- | | | | |
|--|-------------------------------|--|--|
| | Appealed Zoning | | Natural Heritage Zone (NH) |
| | Watercourse Setbacks | | Nature Heritage Vegetation Protection Zone (NH1) |
| | Heritage Area Overlay (HA) | | Zone Boundary |
| | Holding Provision Overlay (h) | | Property Boundary |
| | Floodplain Overlay (fp) | | |

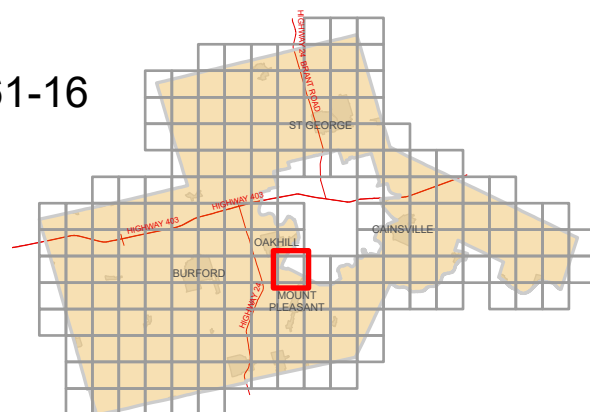




ZONING BY-LAW NO. 61-16 SCHEDULE 'A'

Map No.109

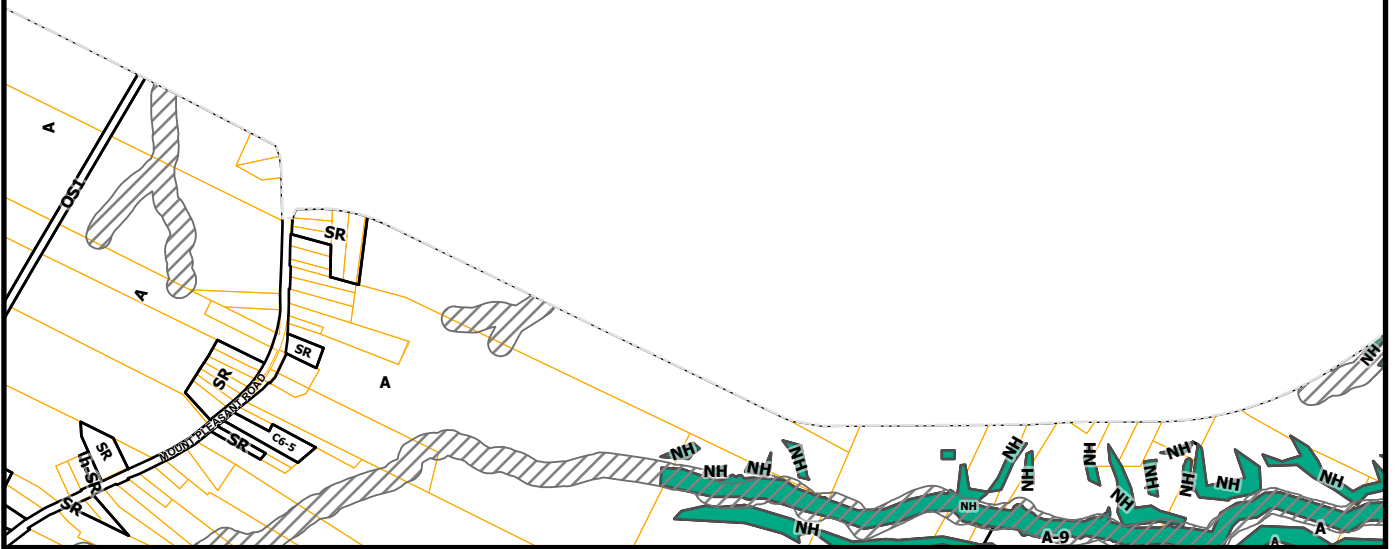
- | | | | |
|---|-------------------------------|---|--|
|  | Appealed Zoning |  | Natural Heritage Zone (NH) |
|  | Watercourse Setbacks |  | Nature Heritage Vegetation Protection Zone (NH1) |
|  | Heritage Area Overlay (HA) |  | Zone Boundary |
|  | Holding Provision Overlay (h) |  | Property Boundary |
|  | Floodplain Overlay (fp) | | |



CITY OF
BRANTFORD

109

111












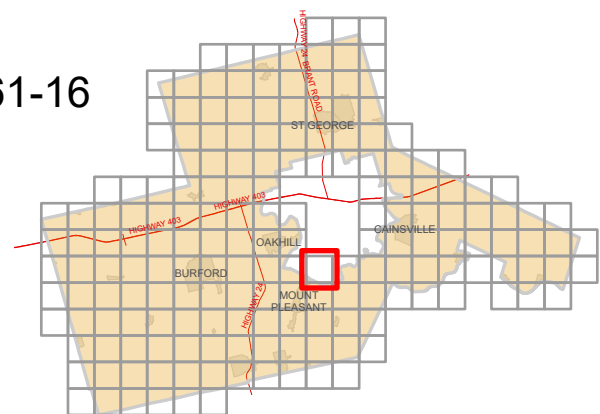
131



ZONING BY-LAW NO. 61-16
SCHEDULE 'A'

Map No.110

- | | | | |
|---|-------------------------------|---|--|
|  | Appealed Zoning |  | Natural Heritage Zone (NH) |
|  | Watercourse Setbacks |  | Nature Heritage Vegetation Protection Zone (NH1) |
|  | Heritage Area Overlay (HA) |  | Zone Boundary |
|  | Holding Provision Overlay (h) |  | Property Boundary |
|  | Floodplain Overlay (fp) | | |

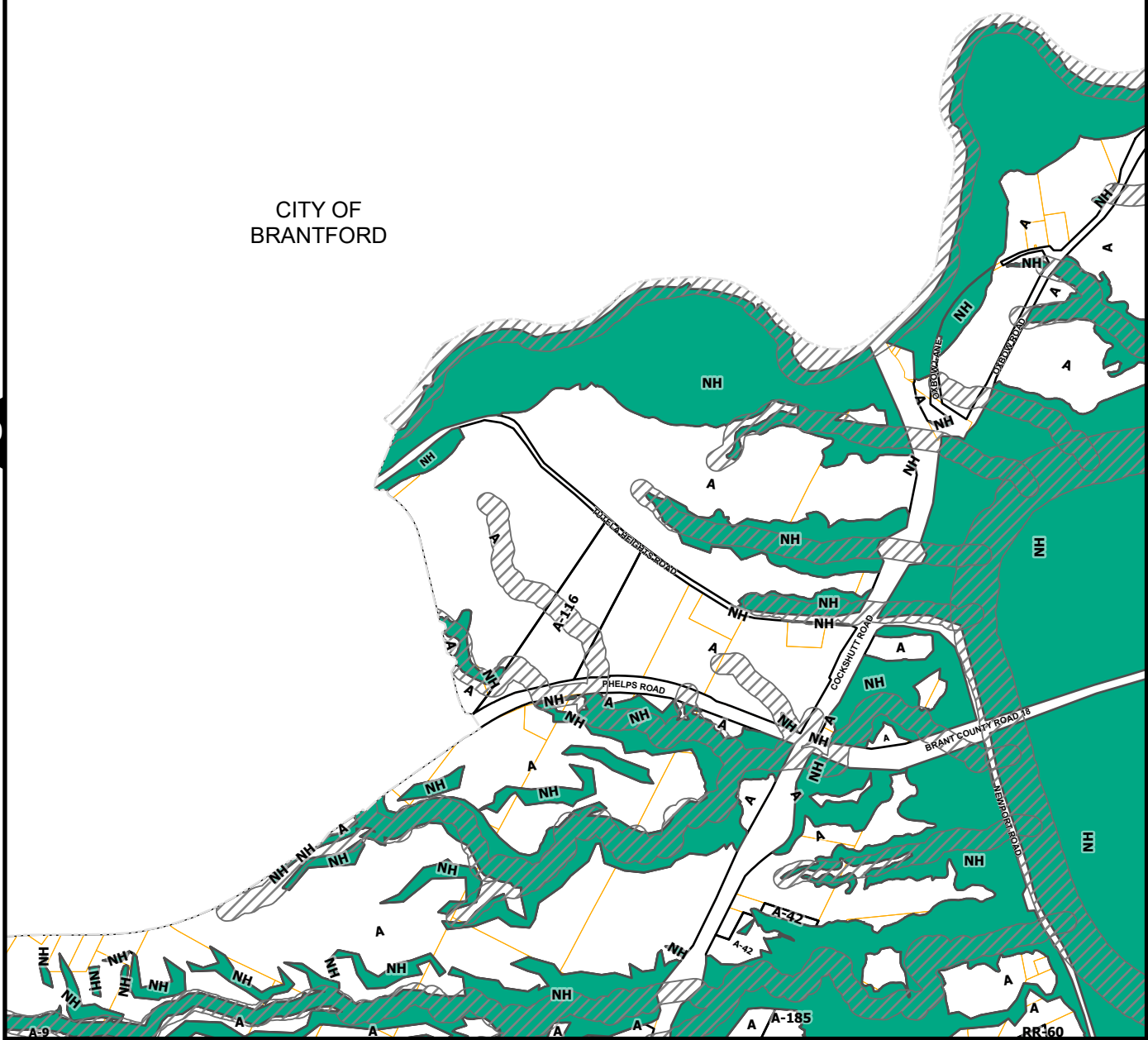


CITY OF
BRANTFORD

110

112

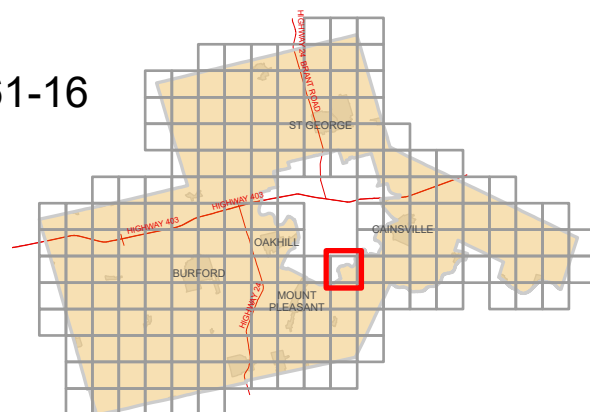
132



ZONING BY-LAW NO. 61-16
SCHEDULE 'A'

Map No.111

- | | | | |
|--|-------------------------------|--|--|
| | Appealed Zoning | | Natural Heritage Zone (NH) |
| | Watercourse Setbacks | | Nature Heritage Vegetation Protection Zone (NH1) |
| | Heritage Area Overlay (HA) | | Zone Boundary |
| | Holding Provision Overlay (h) | | Property Boundary |
| | Floodplain Overlay (fp) | | |



91

CITY OF BRANTFORD

A-66

OLBROW ROAD

NH

NH

NH

A

NH

A

A

NH

A

EX

NH

A

NH

NH

A

NH

111

113

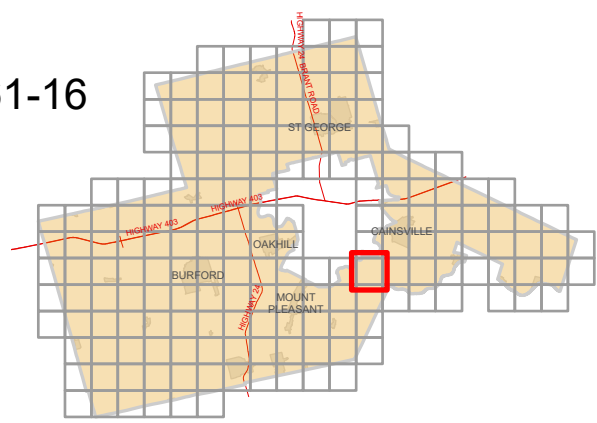
133



ZONING BY-LAW NO. 61-16 SCHEDULE 'A'

Map No.112

- Appealed Zoning
- Watercourse Setbacks
- Heritage Area Overlay (HA)
- Holding Provision Overlay (h)
- Floodplain Overlay (fp)
- Natural Heritage Zone (NH)
- Nature Heritage Vegetation Protection Zone (NH1)
- Zone Boundary
- Property Boundary

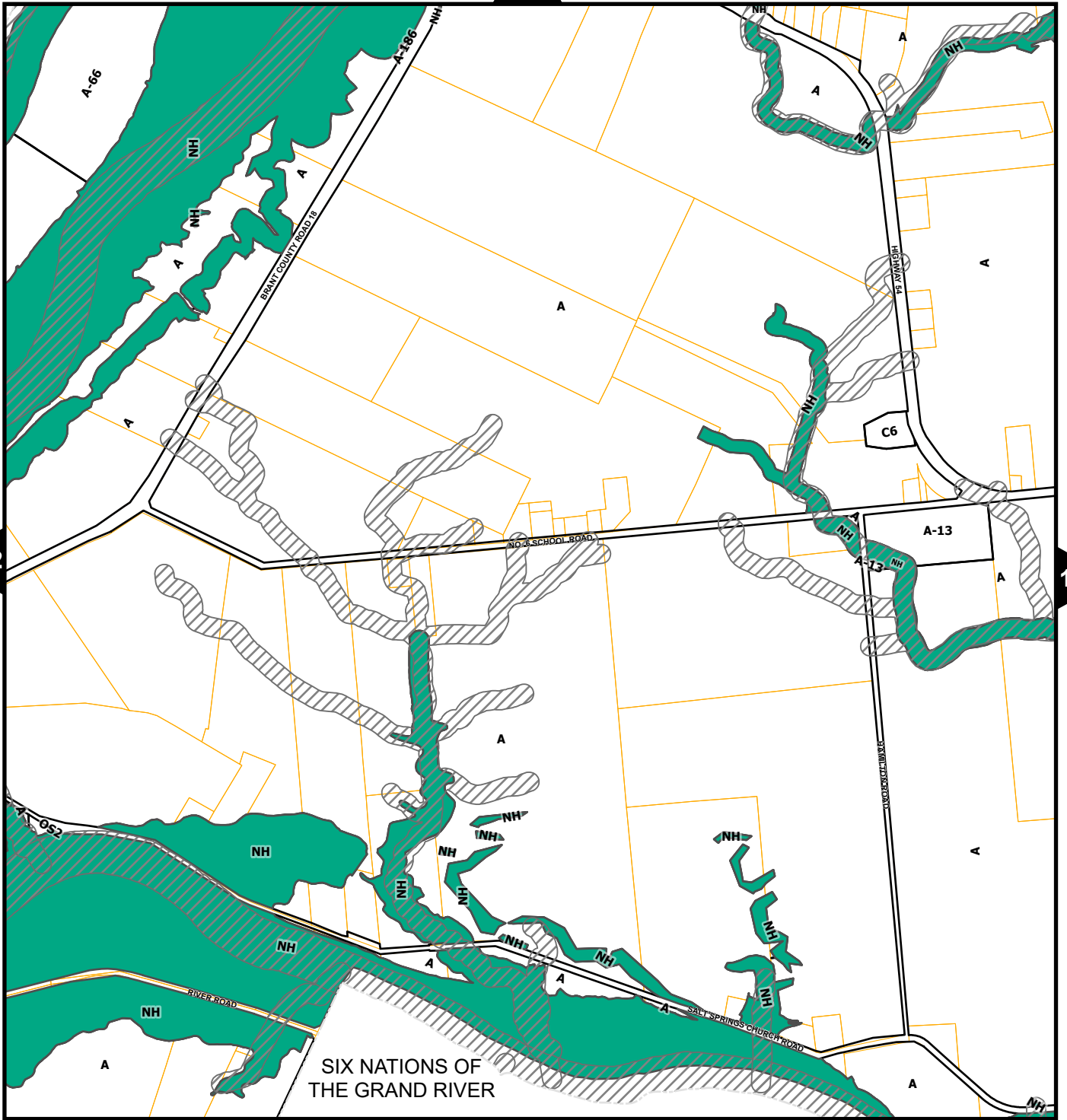


92

112










114

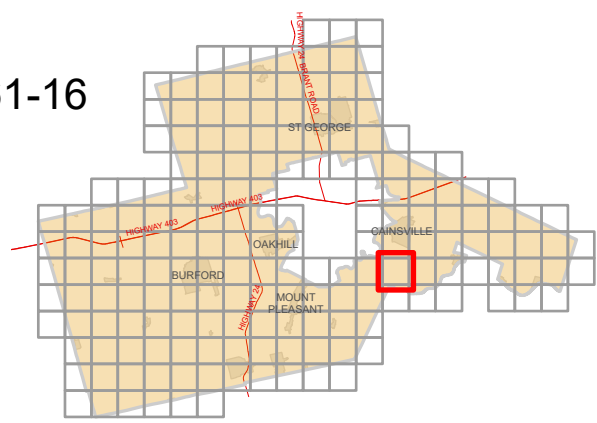
134

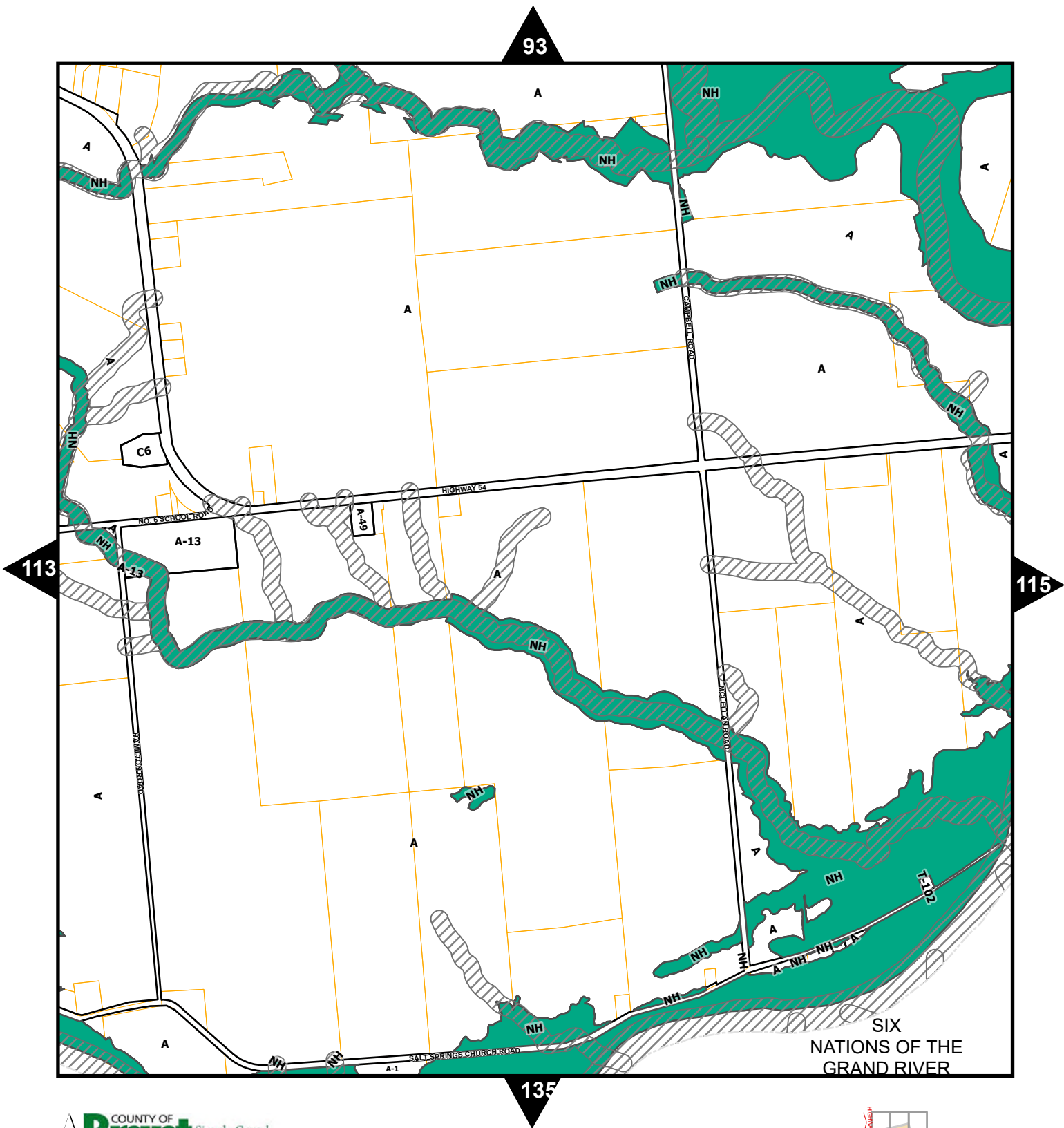


ZONING BY-LAW NO. 61-16
SCHEDULE 'A'

Map No.113

- | | | | |
|---|-------------------------------|---|--|
|  | Appealed Zoning |  | Natural Heritage Zone (NH) |
|  | Watercourse Setbacks |  | Nature Heritage Vegetation Protection Zone (NH1) |
|  | Heritage Area Overlay (HA) |  | Zone Boundary |
|  | Holding Provision Overlay (h) |  | Property Boundary |
|  | Floodplain Overlay (fp) | | |

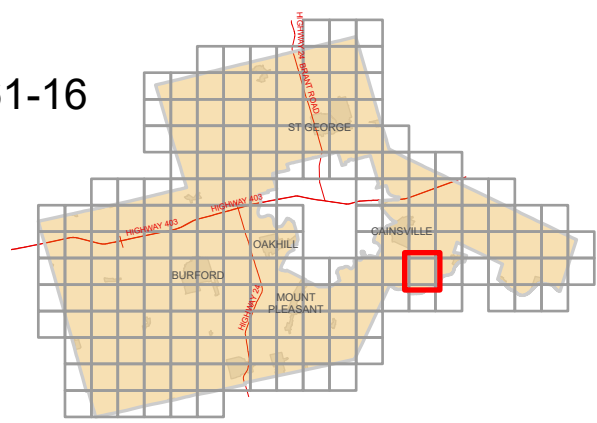


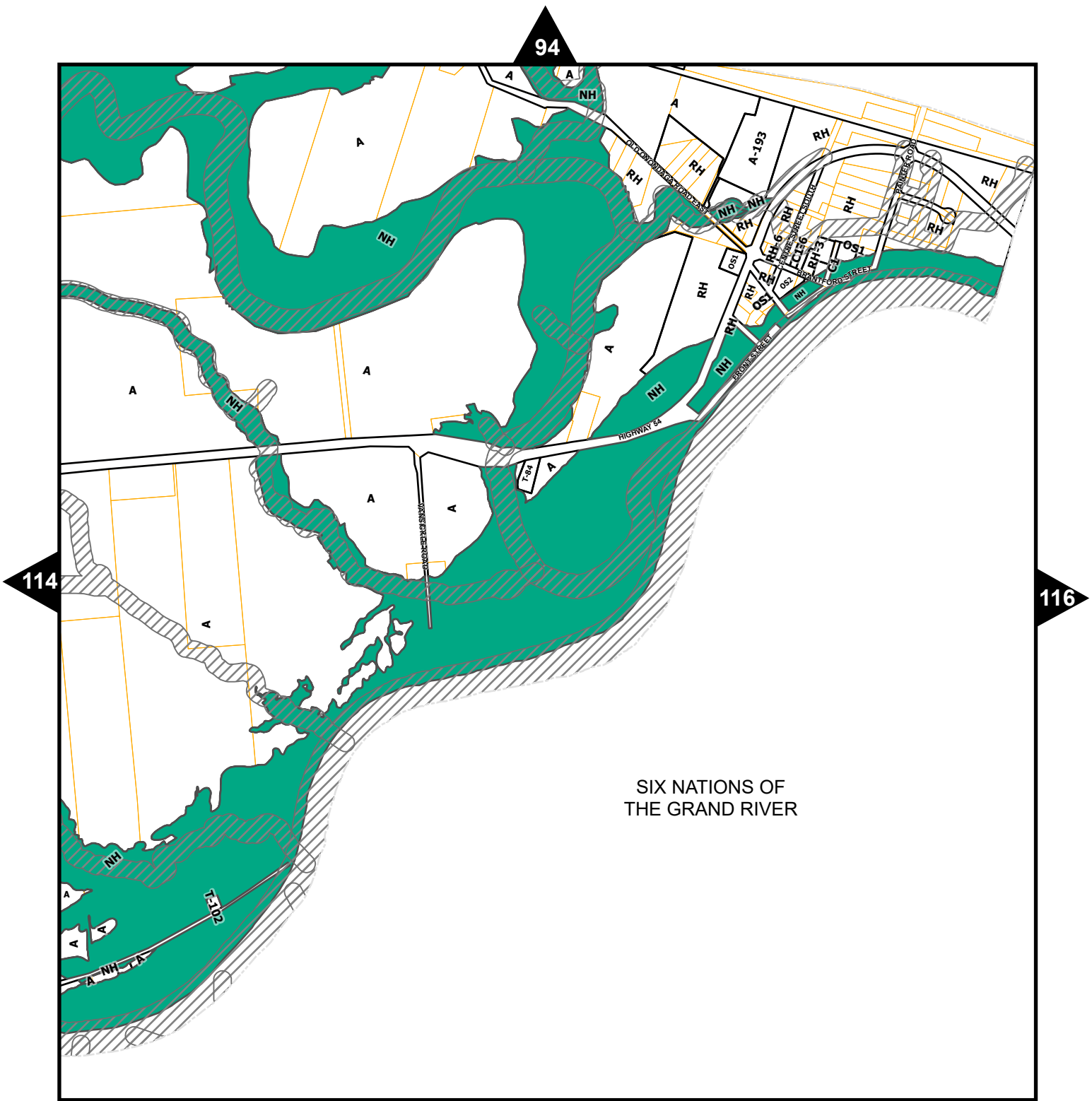


ZONING BY-LAW NO. 61-16
SCHEDULE 'A'

Map No.114










- | | | | |
|--|-------------------------------|--|--|
| | Appealed Zoning | | Natural Heritage Zone (NH) |
| | Watercourse Setbacks | | Nature Heritage Vegetation Protection Zone (NH1) |
| | Heritage Area Overlay (HA) | | Zone Boundary |
| | Holding Provision Overlay (h) | | Property Boundary |
| | Floodplain Overlay (fp) | | |

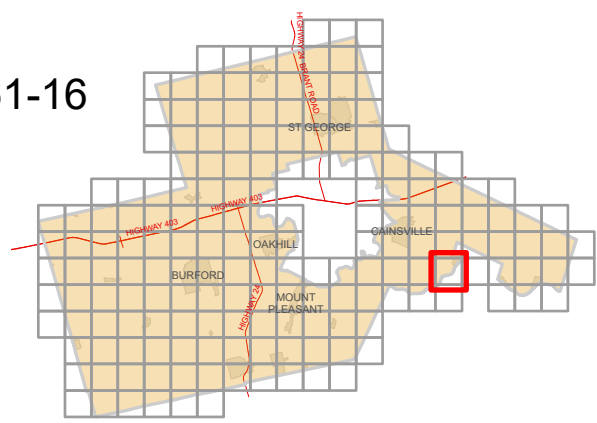





ZONING BY-LAW NO. 61-16 SCHEDULE 'A'

Map No.115

- | | | | |
|---|-------------------------------|---|--|
|  | Appealed Zoning |  | Natural Heritage Zone (NH) |
|  | Watercourse Setbacks |  | Nature Heritage Vegetation Protection Zone (NH1) |
|  | Heritage Area Overlay (HA) |  | Zone Boundary |
|  | Holding Provision Overlay (h) |  | Property Boundary |
|  | Floodplain Overlay (fp) | | |



95



SIX NATIONS OF THE GRAND RIVER










115

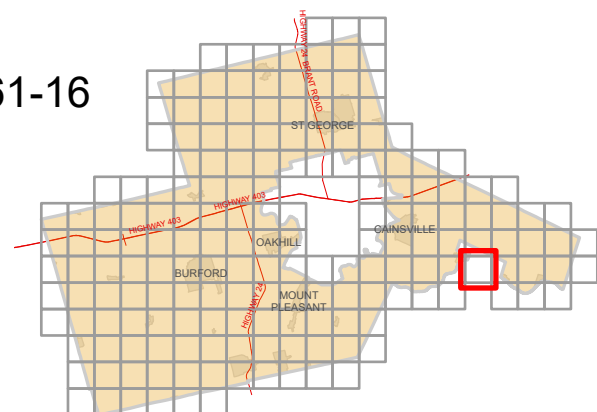
117

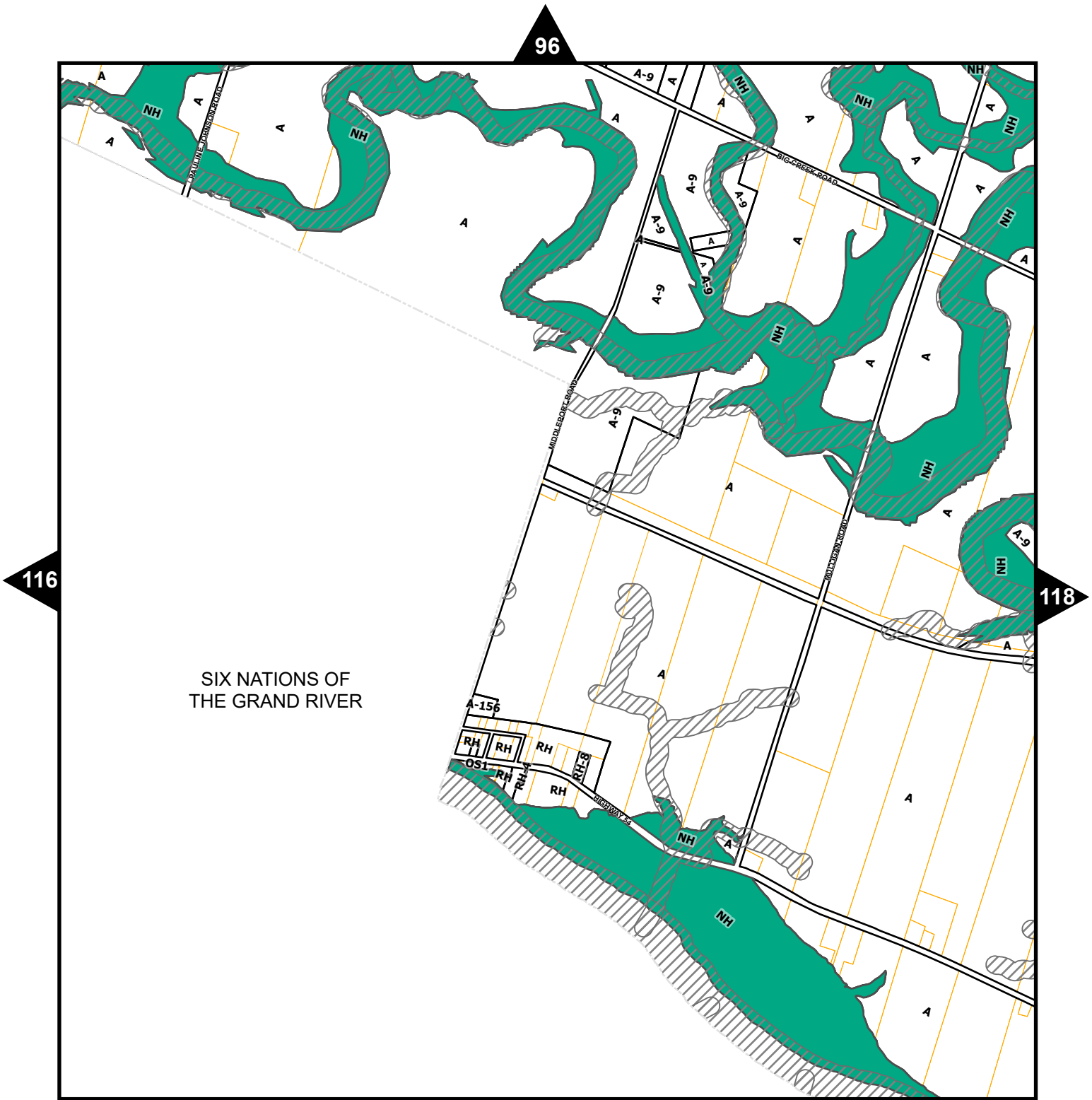


ZONING BY-LAW NO. 61-16
SCHEDULE 'A'

Map No.116










- | | | | |
|---|-------------------------------|---|--|
|  | Appealed Zoning |  | Natural Heritage Zone (NH) |
|  | Watercourse Setbacks |  | Nature Heritage Vegetation Protection Zone (NH1) |
|  | Heritage Area Overlay (HA) |  | Zone Boundary |
|  | Holding Provision Overlay (h) |  | Property Boundary |
|  | Floodplain Overlay (fp) | | |

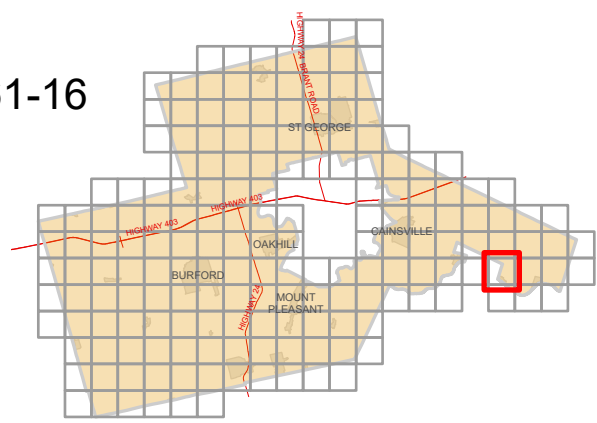


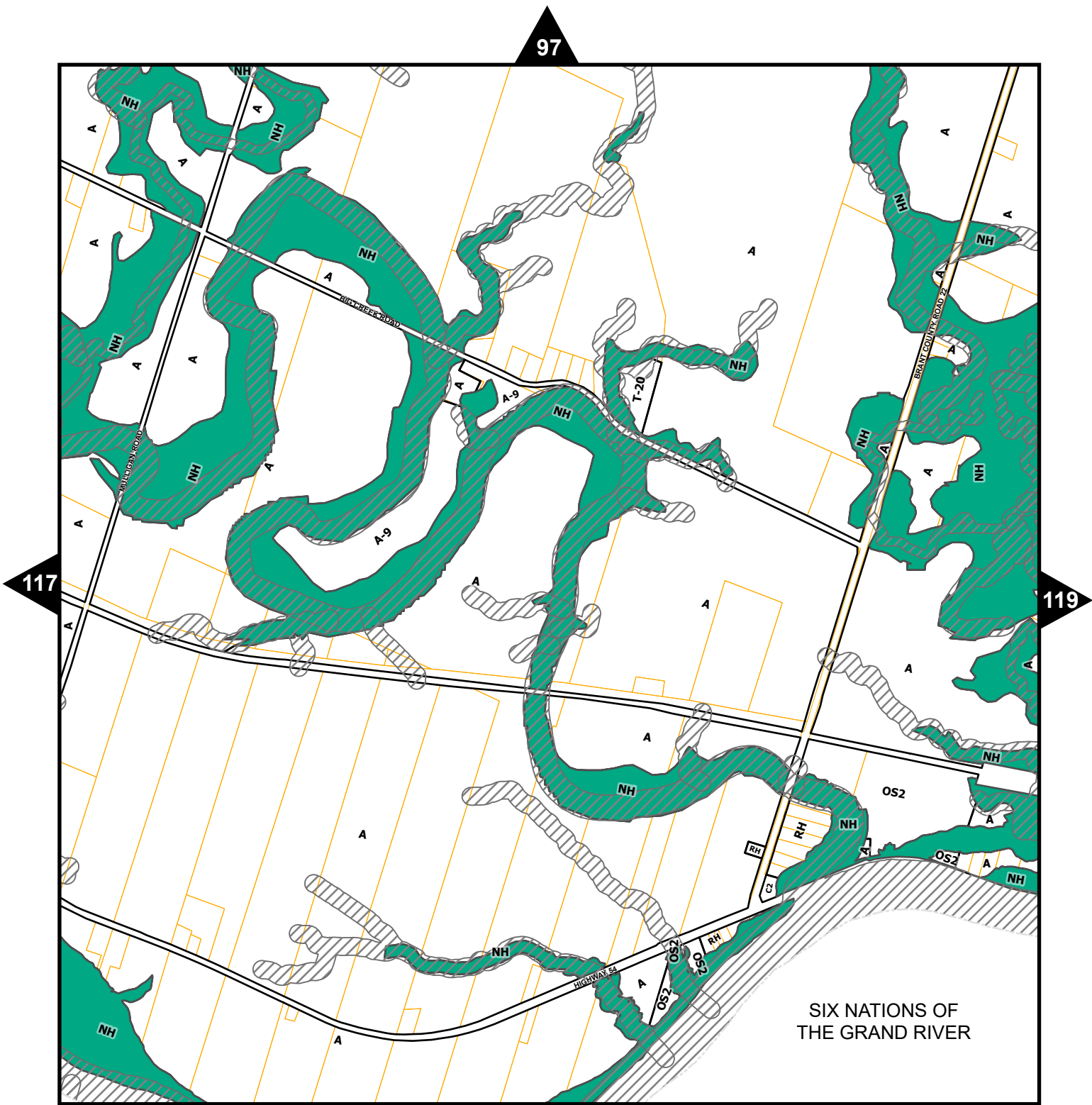


ZONING BY-LAW NO. 61-16 SCHEDULE 'A'

Map No.117

- | | | | |
|---|-------------------------------|---|--|
|  | Appealed Zoning |  | Natural Heritage Zone (NH) |
|  | Watercourse Setbacks |  | Nature Heritage Vegetation Protection Zone (NH1) |
|  | Heritage Area Overlay (HA) |  | Zone Boundary |
|  | Holding Provision Overlay (h) |  | Property Boundary |
|  | Floodplain Overlay (fp) | | |














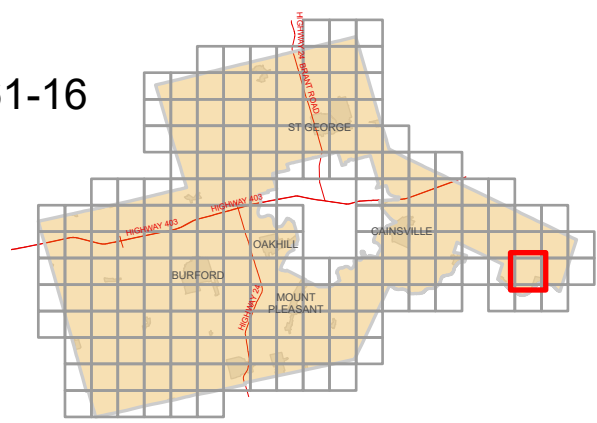
SIX NATIONS OF THE GRAND RIVER

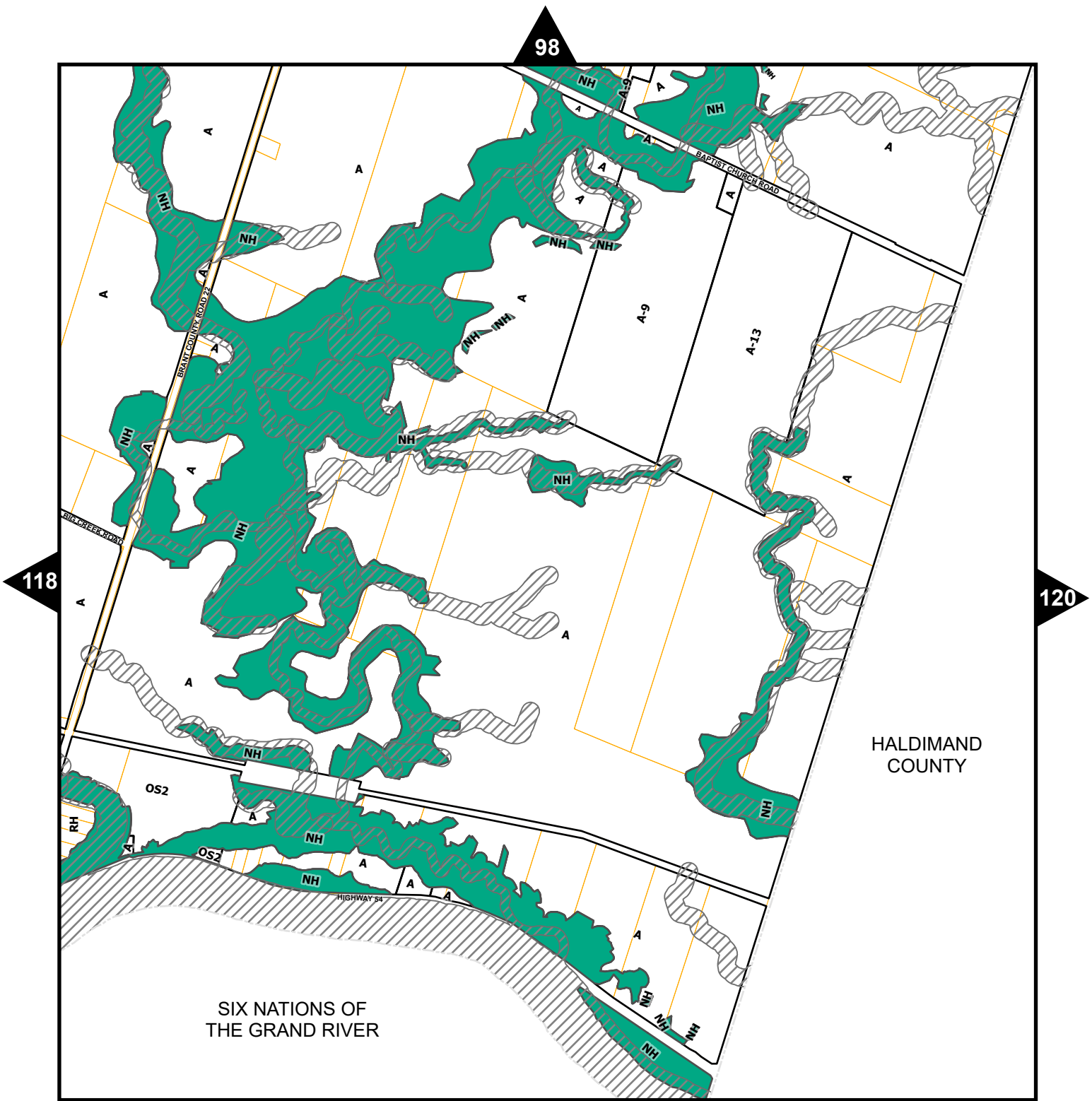


ZONING BY-LAW NO. 61-16
SCHEDULE 'A'

Map No.118

- | | | | |
|---|-------------------------------|---|--|
|  | Appealed Zoning |  | Natural Heritage Zone (NH) |
|  | Watercourse Setbacks |  | Nature Heritage Vegetation Protection Zone (NH1) |
|  | Heritage Area Overlay (HA) |  | Zone Boundary |
|  | Holding Provision Overlay (h) |  | Property Boundary |
|  | Floodplain Overlay (fp) | | |

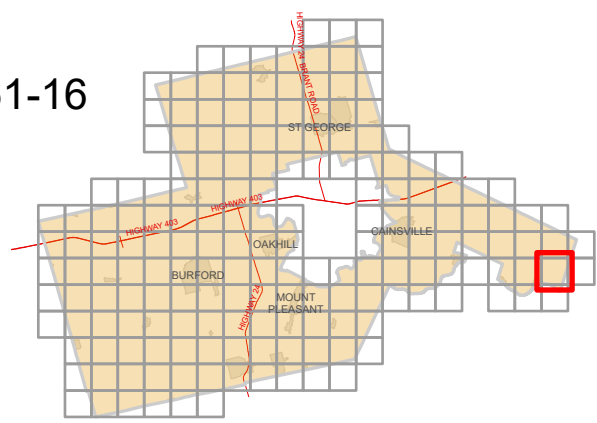


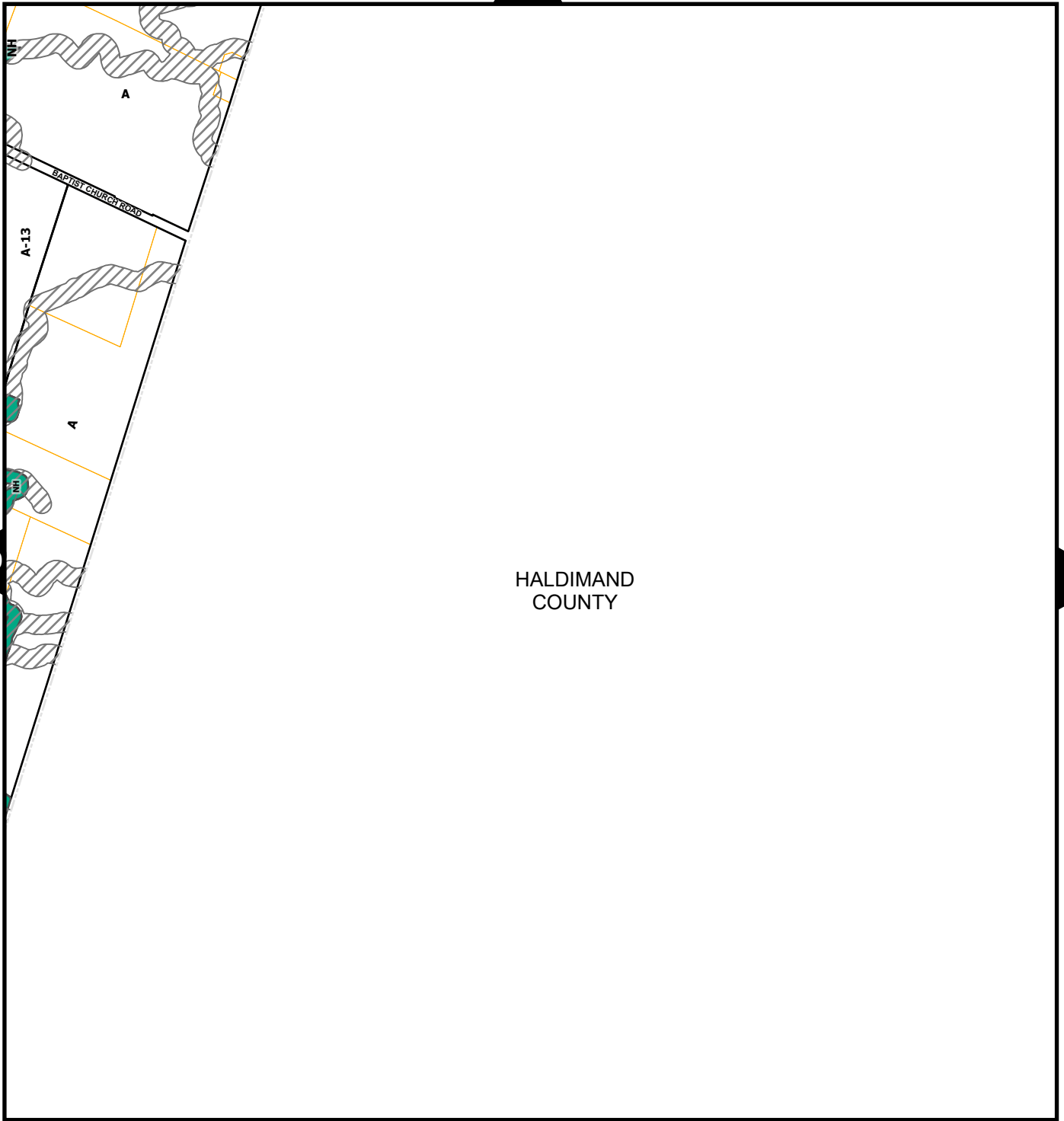


ZONING BY-LAW NO. 61-16 SCHEDULE 'A'

Map No.119










- | | | | |
|--|-------------------------------|--|--|
| | Appealed Zoning | | Natural Heritage Zone (NH) |
| | Watercourse Setbacks | | Nature Heritage Vegetation Protection Zone (NH1) |
| | Heritage Area Overlay (HA) | | Zone Boundary |
| | Holding Provision Overlay (h) | | Property Boundary |
| | Floodplain Overlay (fp) | | |

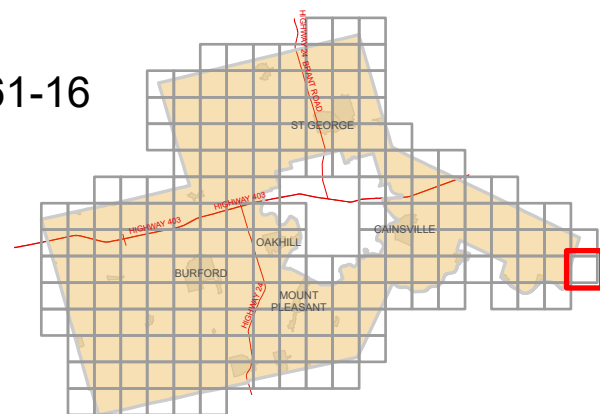




ZONING BY-LAW NO. 61-16
SCHEDULE 'A'

Map No.120

- | | | | |
|---|-------------------------------|---|--|
|  | Appealed Zoning |  | Natural Heritage Zone (NH) |
|  | Watercourse Setbacks |  | Nature Heritage Vegetation Protection Zone (NH1) |
|  | Heritage Area Overlay (HA) |  | Zone Boundary |
|  | Holding Provision Overlay (h) |  | Property Boundary |
|  | Floodplain Overlay (fp) | | |



100

COUNTY OF OXFORD










122

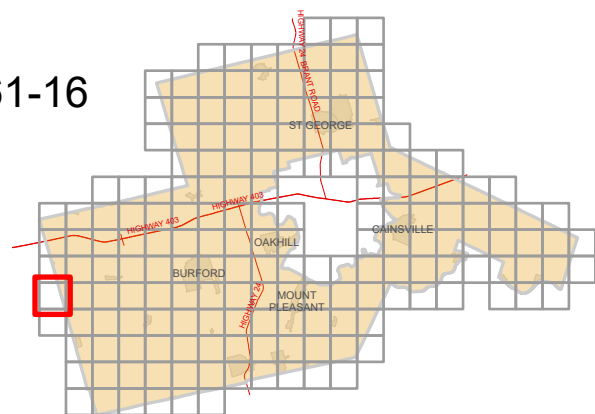
140

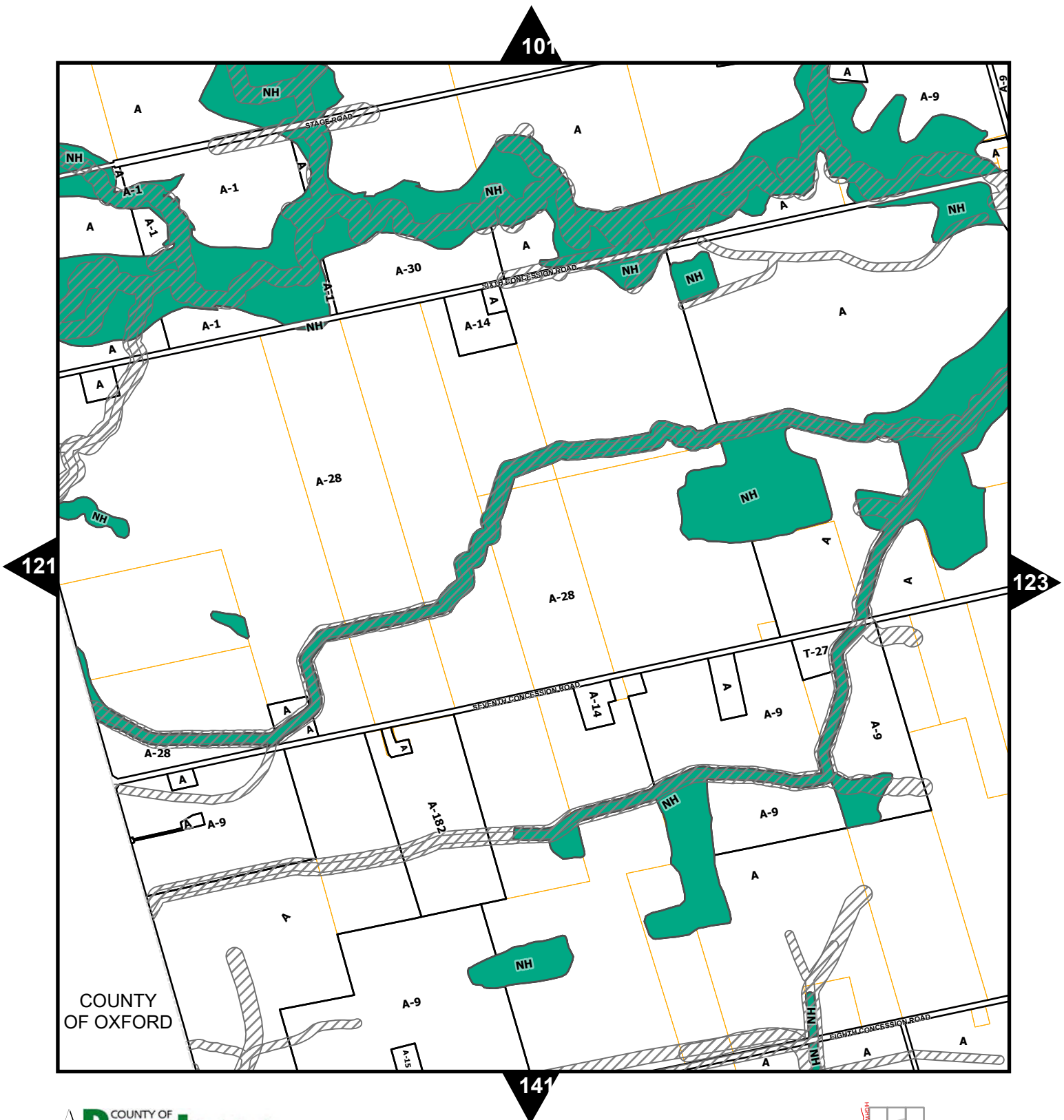


ZONING BY-LAW NO. 61-16 SCHEDULE 'A'

Map No.121










- | | | | |
|---|-------------------------------|---|--|
|  | Appealed Zoning |  | Natural Heritage Zone (NH) |
|  | Watercourse Setbacks |  | Nature Heritage Vegetation Protection Zone (NH1) |
|  | Heritage Area Overlay (HA) |  | Zone Boundary |
|  | Holding Provision Overlay (h) |  | Property Boundary |
|  | Floodplain Overlay (fp) | | |

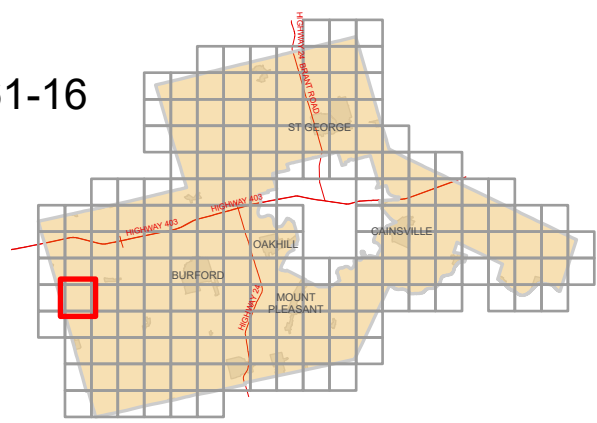


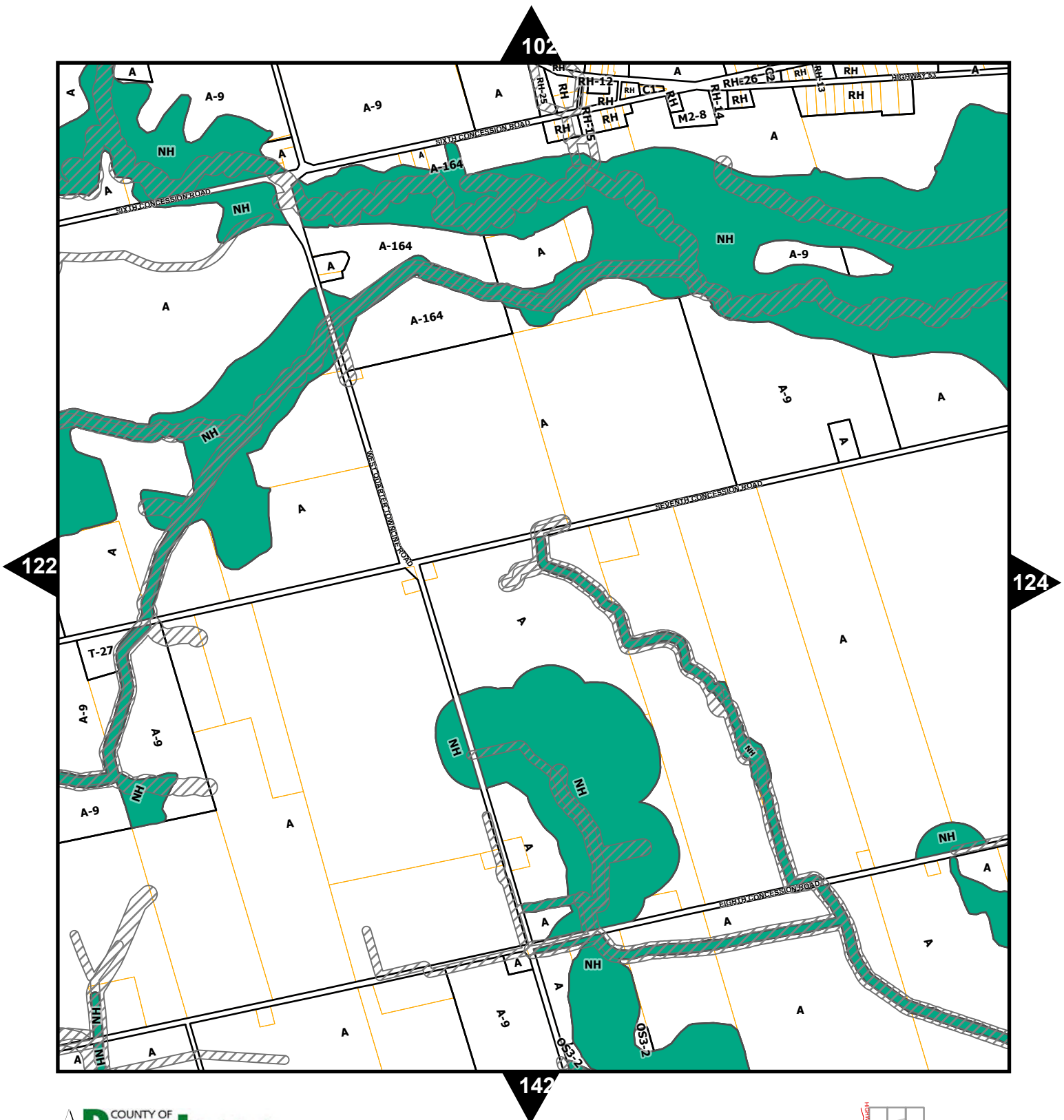


ZONING BY-LAW NO. 61-16
SCHEDULE 'A'

Map No.122

- | | | | |
|---|-------------------------------|---|--|
|  | Appealed Zoning |  | Natural Heritage Zone (NH) |
|  | Watercourse Setbacks |  | Nature Heritage Vegetation Protection Zone (NH1) |
|  | Heritage Area Overlay (HA) |  | Zone Boundary |
|  | Holding Provision Overlay (h) |  | Property Boundary |
|  | Floodplain Overlay (fp) | | |

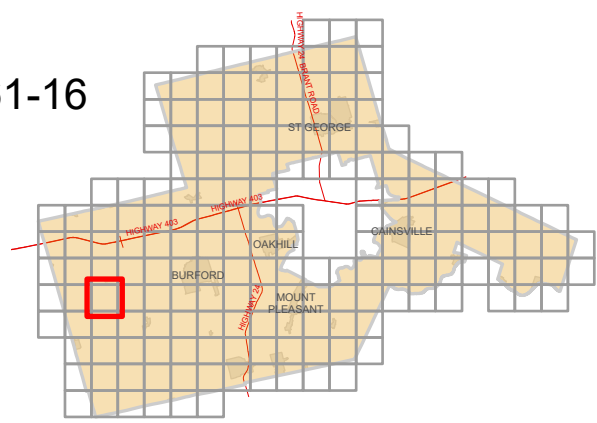


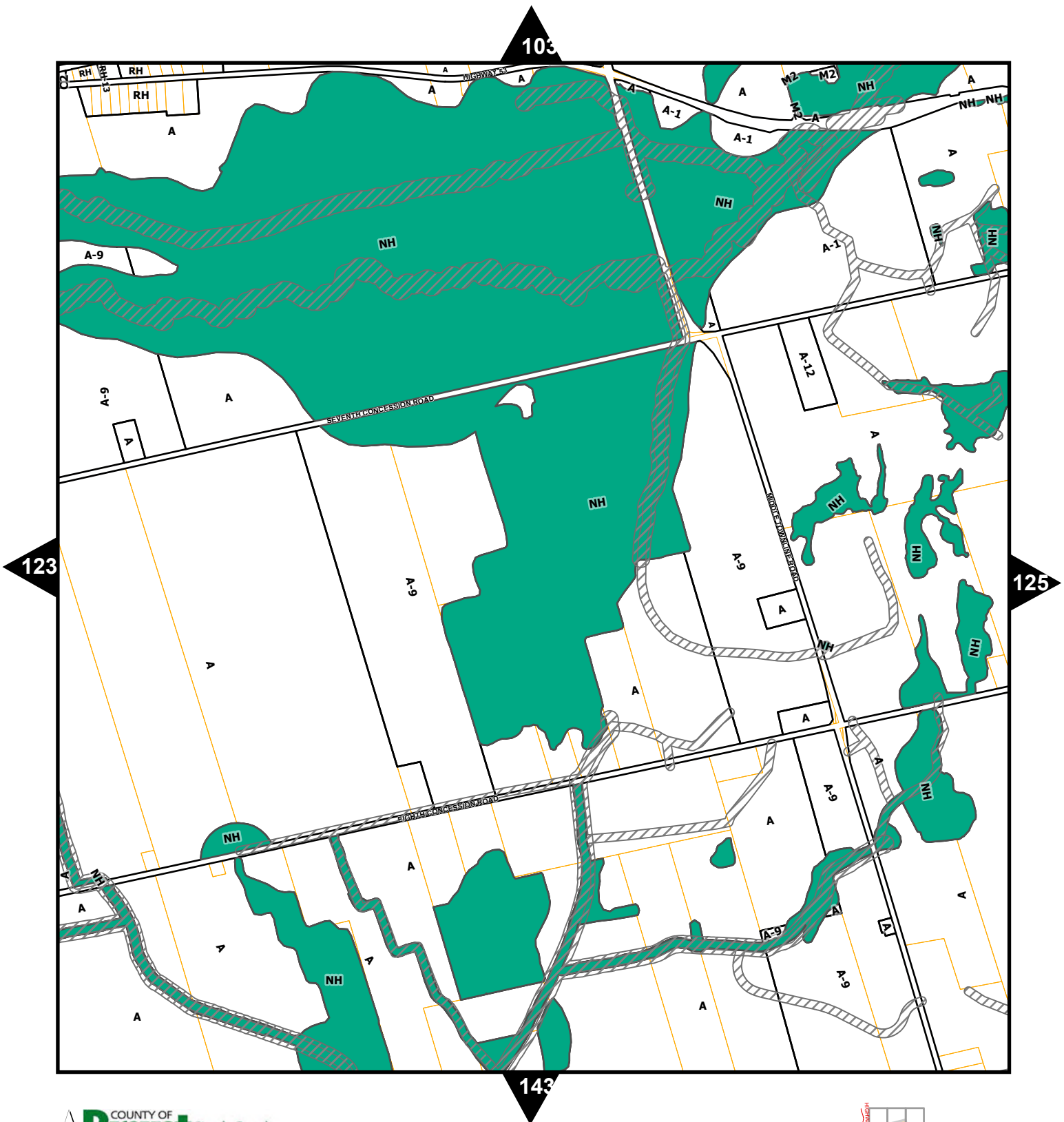


ZONING BY-LAW NO. 61-16
SCHEDULE 'A'

Map No.123

- | | | | |
|--|-------------------------------|--|--|
| | Appealed Zoning | | Natural Heritage Zone (NH) |
| | Watercourse Setbacks | | Nature Heritage Vegetation Protection Zone (NH1) |
| | Heritage Area Overlay (HA) | | Zone Boundary |
| | Holding Provision Overlay (h) | | Property Boundary |
| | Floodplain Overlay (fp) | | |

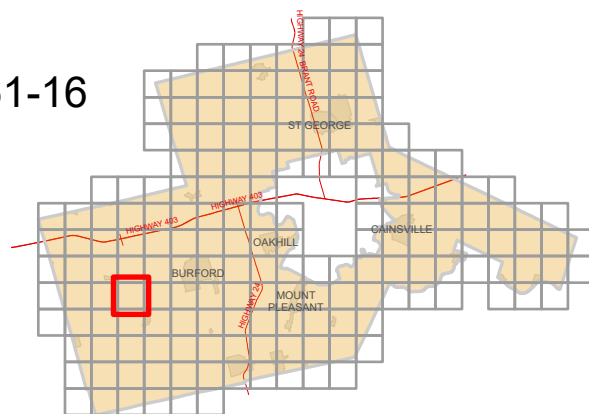


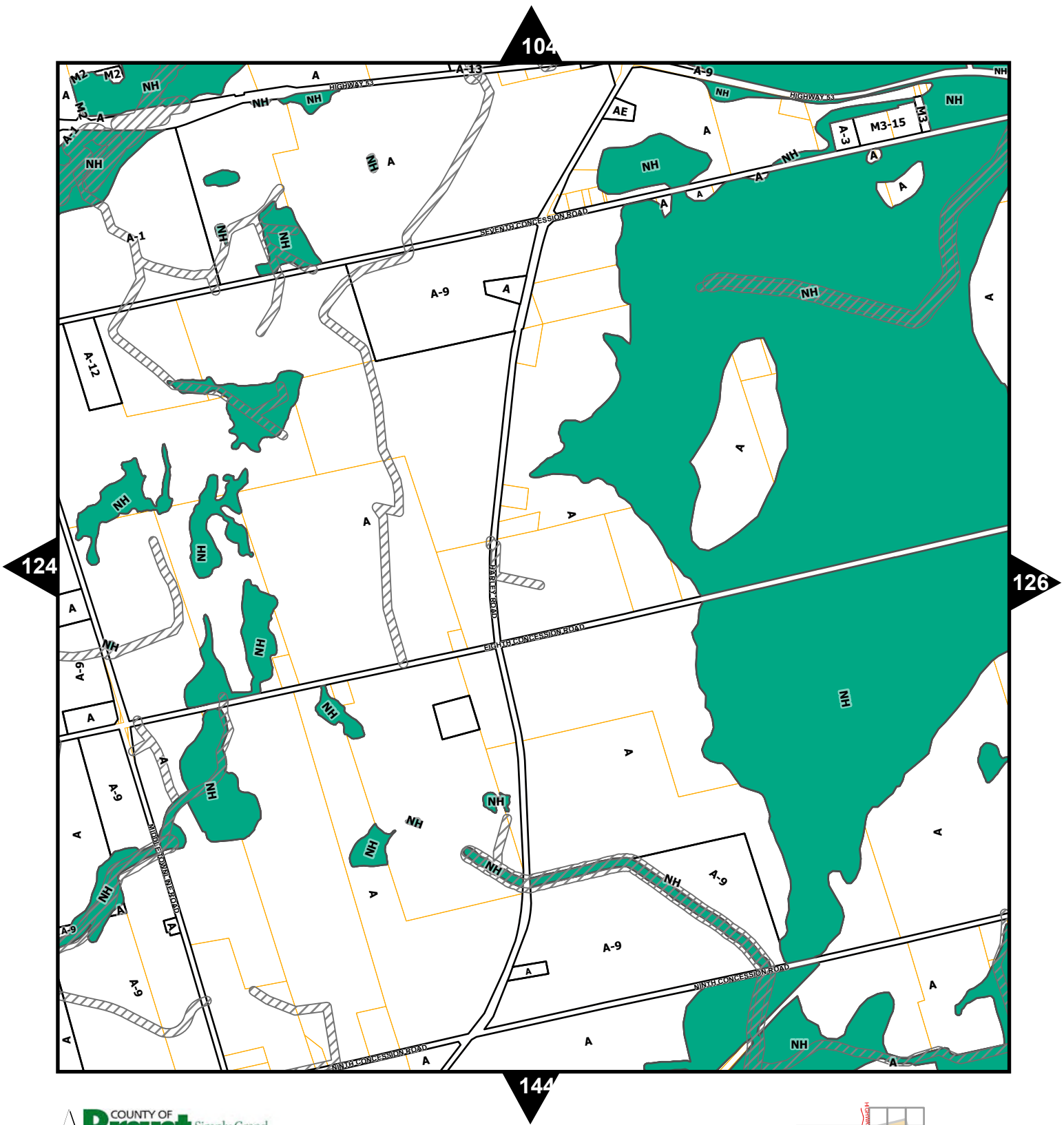


ZONING BY-LAW NO. 61-16
SCHEDULE 'A'

Map No.124










- | | | | |
|--|-------------------------------|--|--|
| | Appealed Zoning | | Natural Heritage Zone (NH) |
| | Watercourse Setbacks | | Nature Heritage Vegetation Protection Zone (NH1) |
| | Heritage Area Overlay (HA) | | Zone Boundary |
| | Holding Provision Overlay (h) | | Property Boundary |
| | Floodplain Overlay (fp) | | |

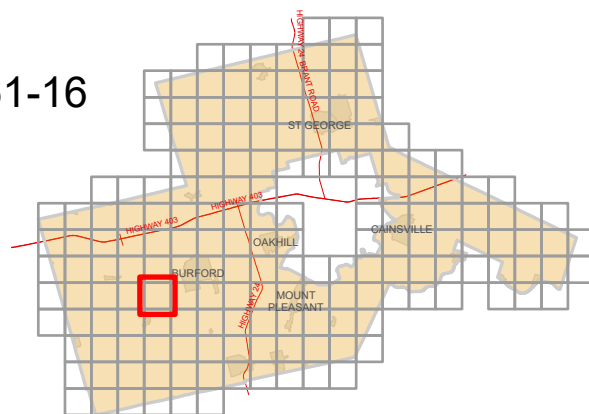




ZONING BY-LAW NO. 61-16
SCHEDULE 'A'

Map No.125

- | | | | |
|---|-------------------------------|---|--|
|  | Appealed Zoning |  | Natural Heritage Zone (NH) |
|  | Watercourse Setbacks |  | Nature Heritage Vegetation Protection Zone (NH1) |
|  | Heritage Area Overlay (HA) |  | Zone Boundary |
|  | Holding Provision Overlay (h) |  | Property Boundary |
|  | Floodplain Overlay (fp) | | |

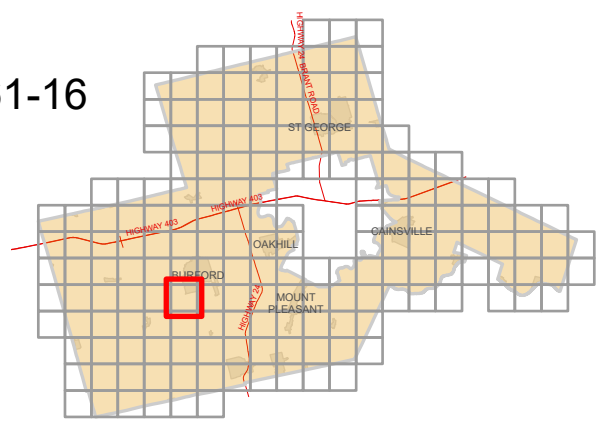




ZONING BY-LAW NO. 61-16
SCHEDULE 'A'

Map No.126










- Appealed Zoning
- Watercourse Setbacks
- Heritage Area Overlay (HA)
- Holding Provision Overlay (h)
- Floodplain Overlay (fp)
- Natural Heritage Zone (NH)
- Nature Heritage Vegetation Protection Zone (NH1)
- Zone Boundary
- Property Boundary

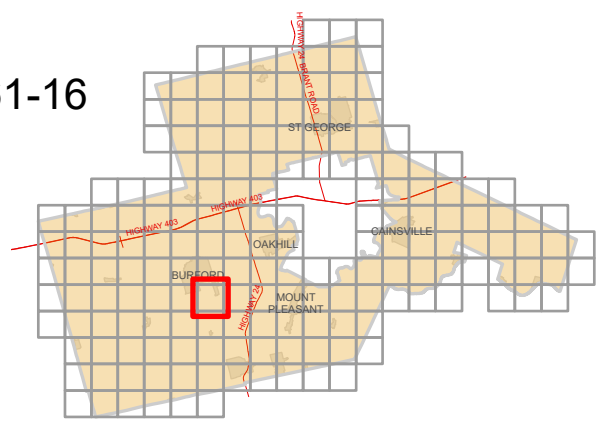


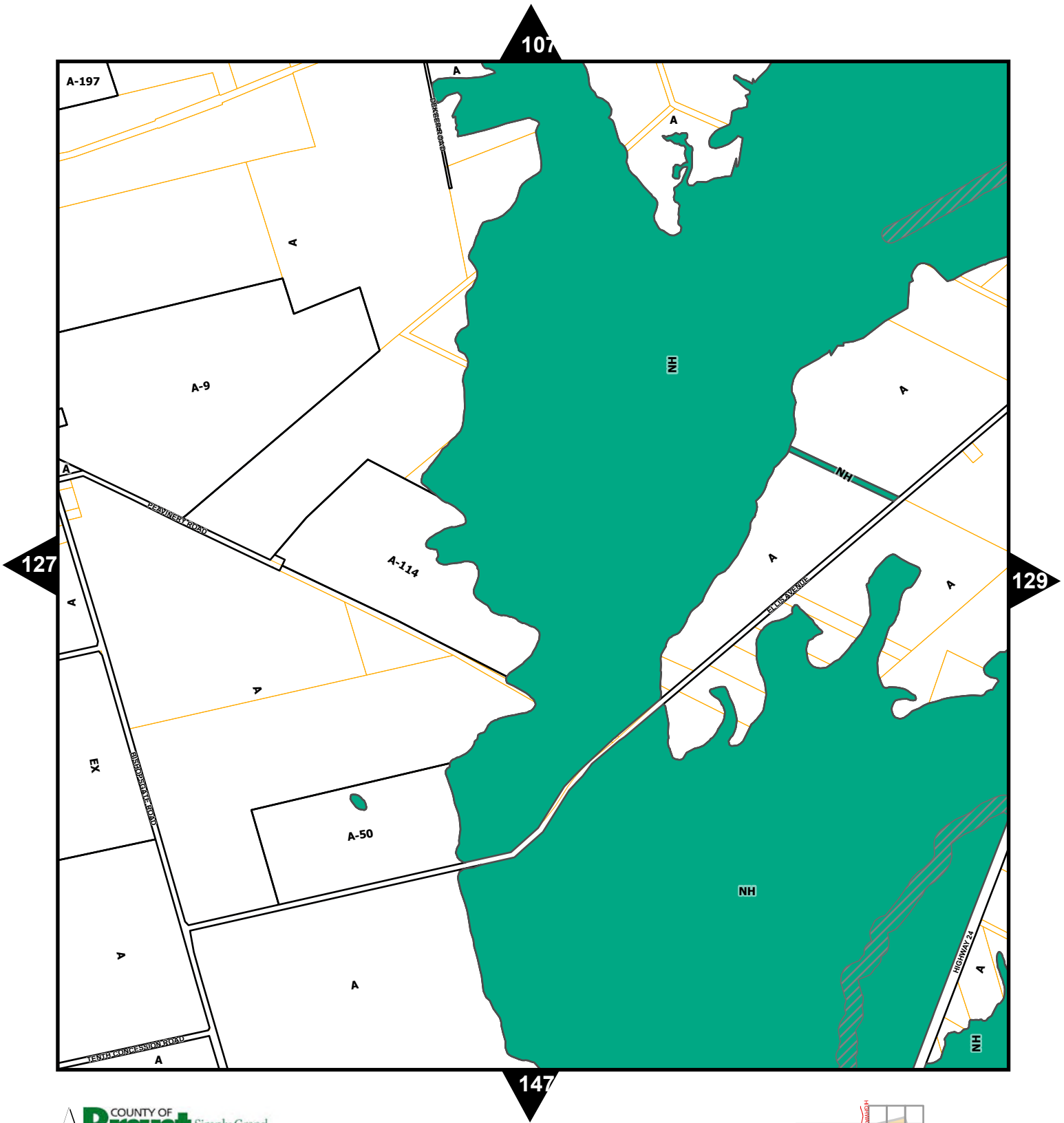


ZONING BY-LAW NO. 61-16 SCHEDULE 'A'

Map No.127










- | | | | |
|---|-------------------------------|---|--|
|  | Appealed Zoning |  | Natural Heritage Zone (NH) |
|  | Watercourse Setbacks |  | Nature Heritage Vegetation Protection Zone (NH1) |
|  | Heritage Area Overlay (HA) |  | Zone Boundary |
|  | Holding Provision Overlay (h) |  | Property Boundary |
|  | Floodplain Overlay (fp) | | |
- 0 0.5 1
Kilometers

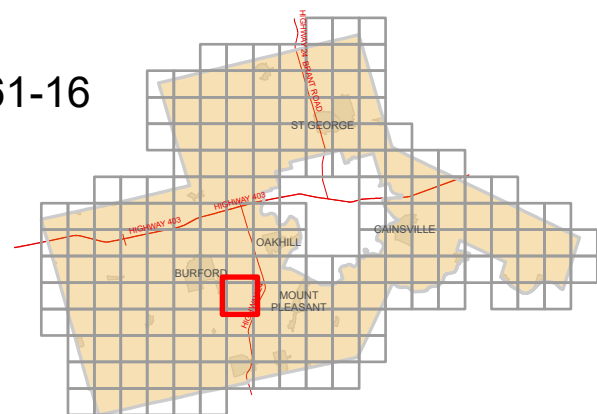


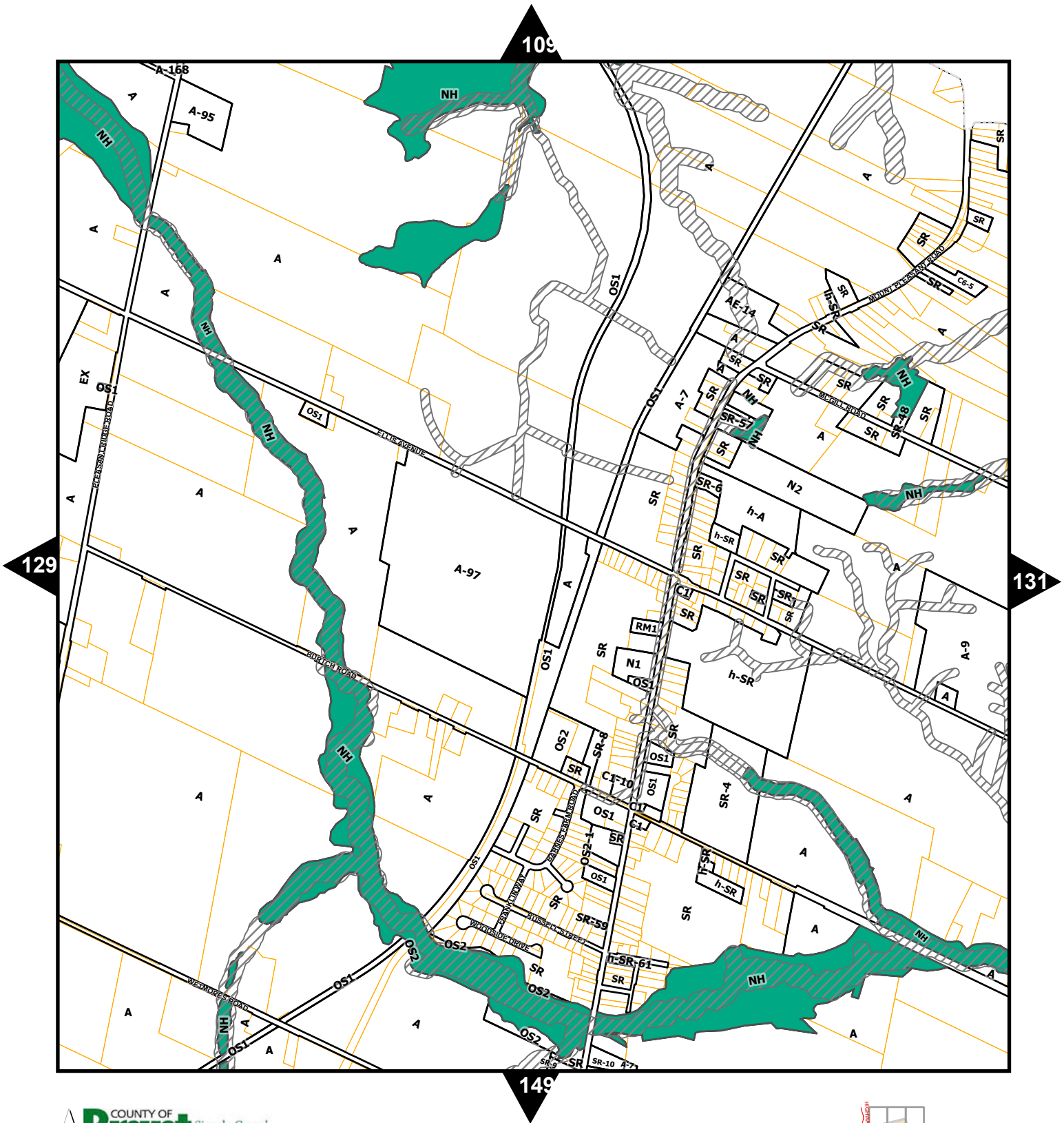


ZONING BY-LAW NO. 61-16
SCHEDULE 'A'

Map No.128










- | | | | |
|---|-------------------------------|---|--|
|  | Appealed Zoning |  | Natural Heritage Zone (NH) |
|  | Watercourse Setbacks |  | Nature Heritage Vegetation Protection Zone (NH1) |
|  | Heritage Area Overlay (HA) |  | Zone Boundary |
|  | Holding Provision Overlay (h) |  | Property Boundary |
|  | Floodplain Overlay (fp) | | |

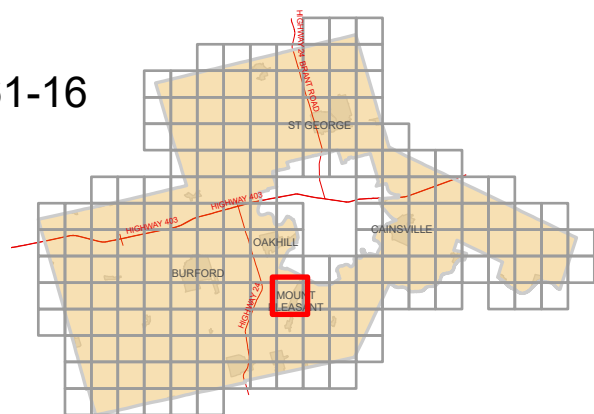




ZONING BY-LAW NO. 61-16
SCHEDULE 'A'

Map No.130

- | | | | |
|---|-------------------------------|---|--|
|  | Appealed Zoning |  | Natural Heritage Zone (NH) |
|  | Watercourse Setbacks |  | Nature Heritage Vegetation Protection Zone (NH1) |
|  | Heritage Area Overlay (HA) |  | Zone Boundary |
|  | Holding Provision Overlay (h) |  | Property Boundary |
|  | Floodplain Overlay (fp) | | |



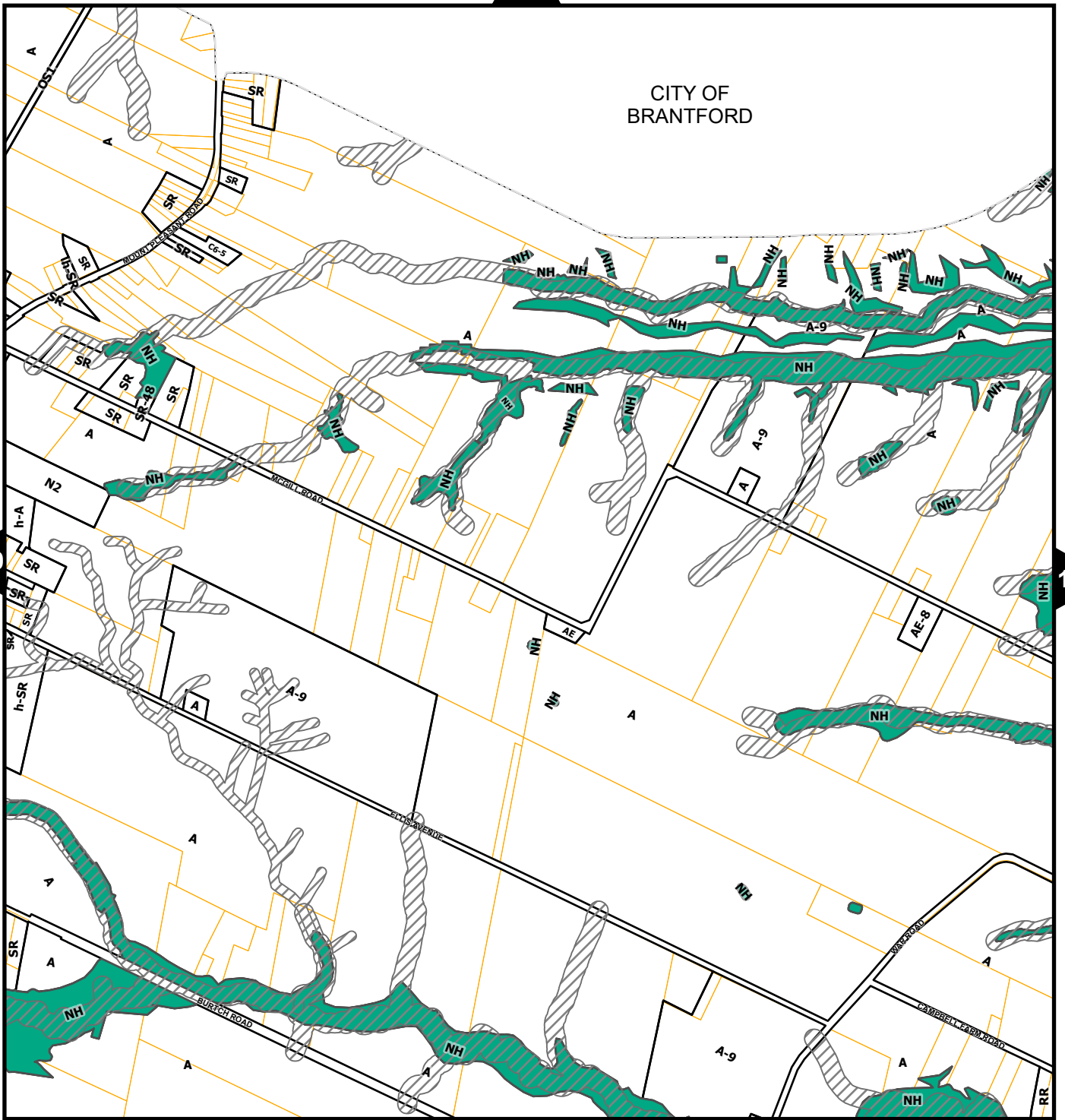
110

CITY OF BRANTFORD

130










132

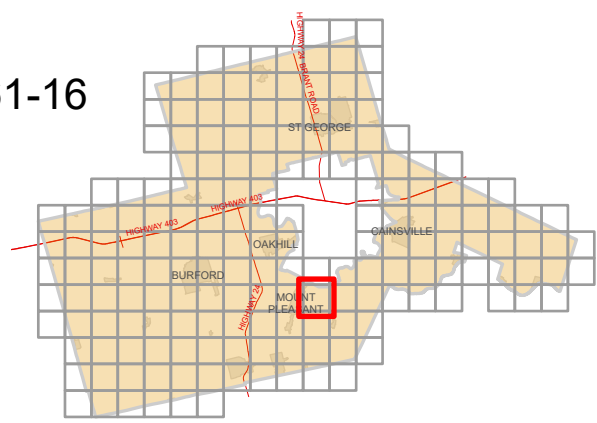
150

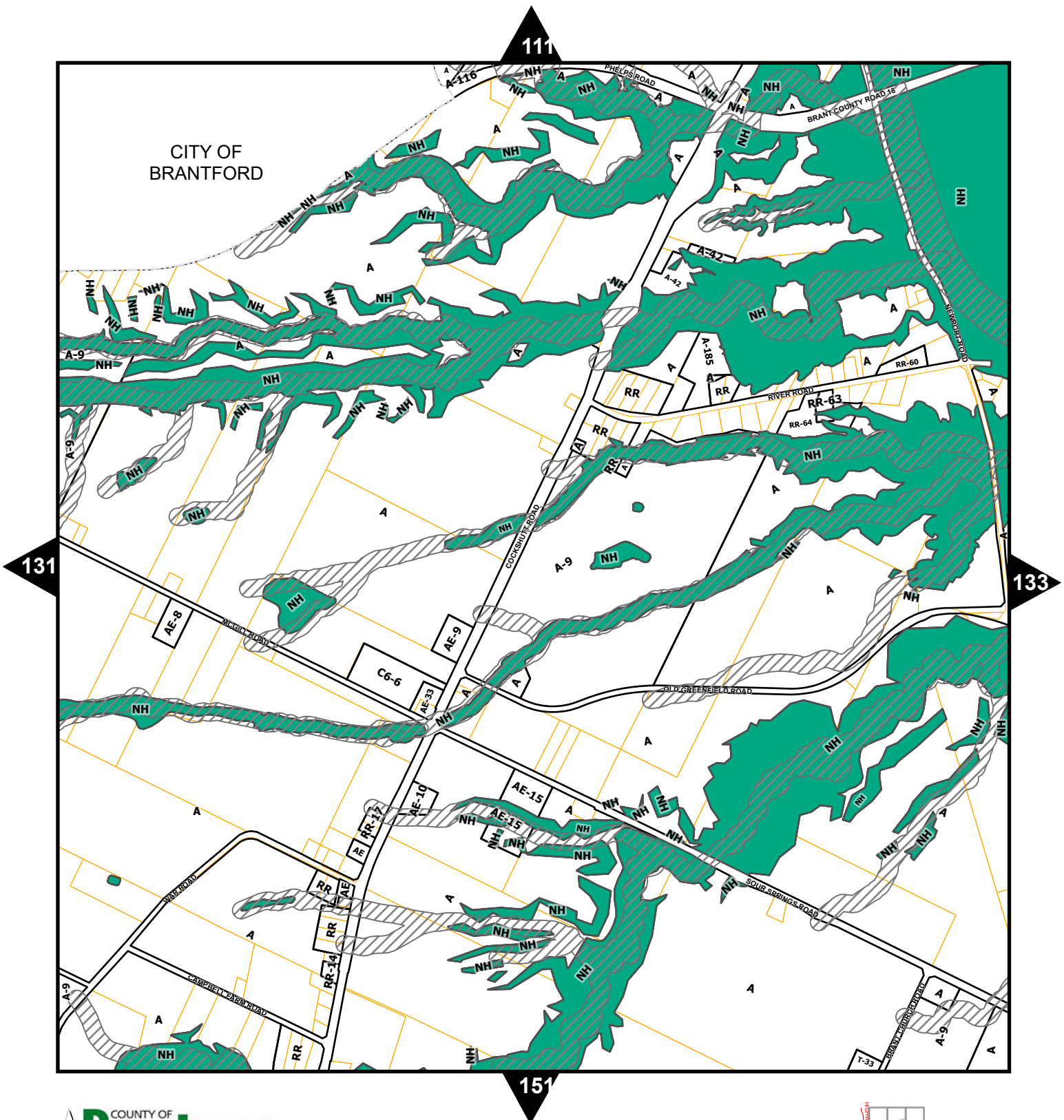


ZONING BY-LAW NO. 61-16
SCHEDULE 'A'

Map No.131

- | | | | |
|---|-------------------------------|---|--|
|  | Appealed Zoning |  | Natural Heritage Zone (NH) |
|  | Watercourse Setbacks |  | Nature Heritage Vegetation Protection Zone (NH1) |
|  | Heritage Area Overlay (HA) |  | Zone Boundary |
|  | Holding Provision Overlay (h) |  | Property Boundary |
|  | Floodplain Overlay (fp) | | |

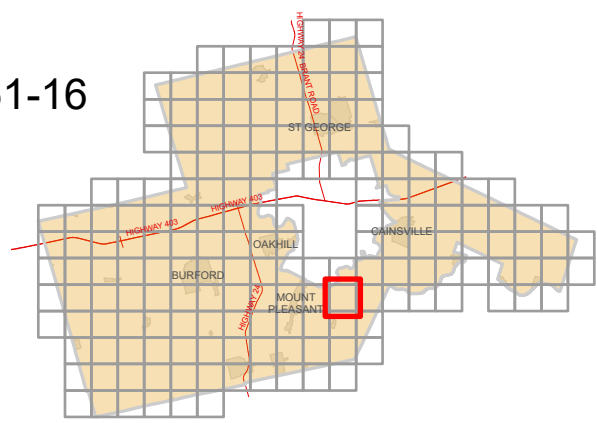


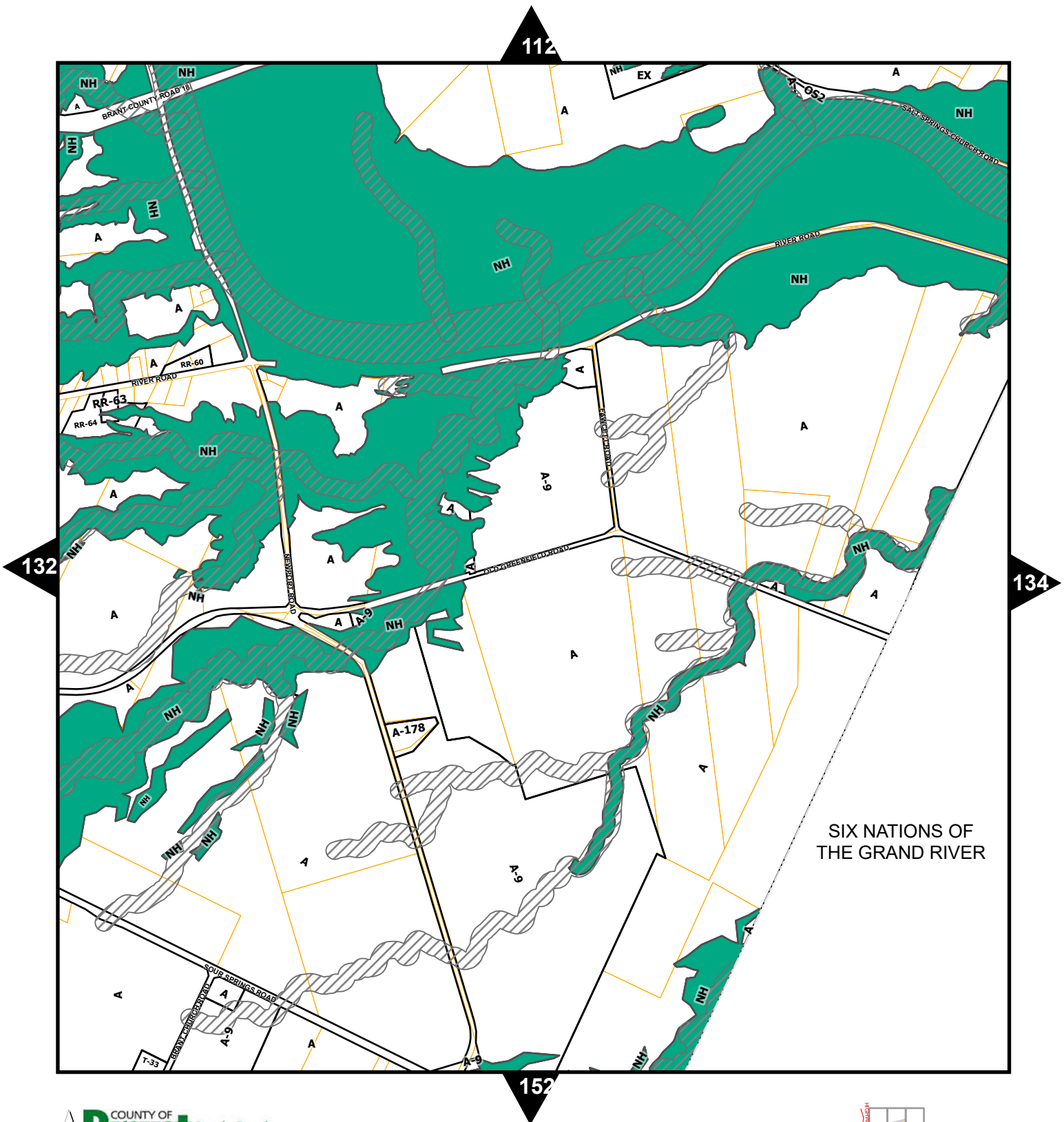


ZONING BY-LAW NO. 61-16
SCHEDULE 'A'

Map No.132

- | | | | |
|--|-------------------------------|--|--|
| | Appealed Zoning | | Natural Heritage Zone (NH) |
| | Watercourse Setbacks | | Nature Heritage Vegetation Protection Zone (NH1) |
| | Heritage Area Overlay (HA) | | Zone Boundary |
| | Holding Provision Overlay (h) | | Property Boundary |
| | Floodplain Overlay (fp) | | |













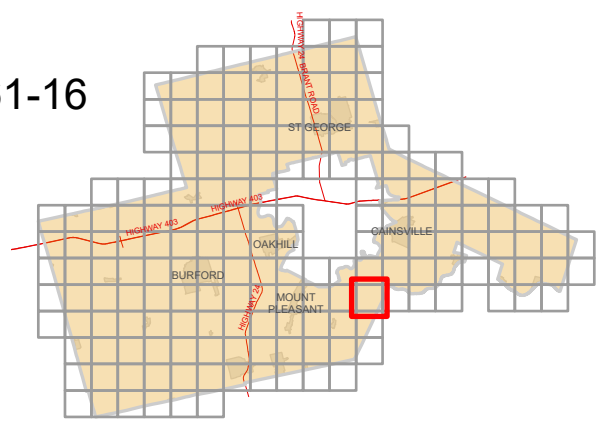
SIX NATIONS OF THE GRAND RIVER

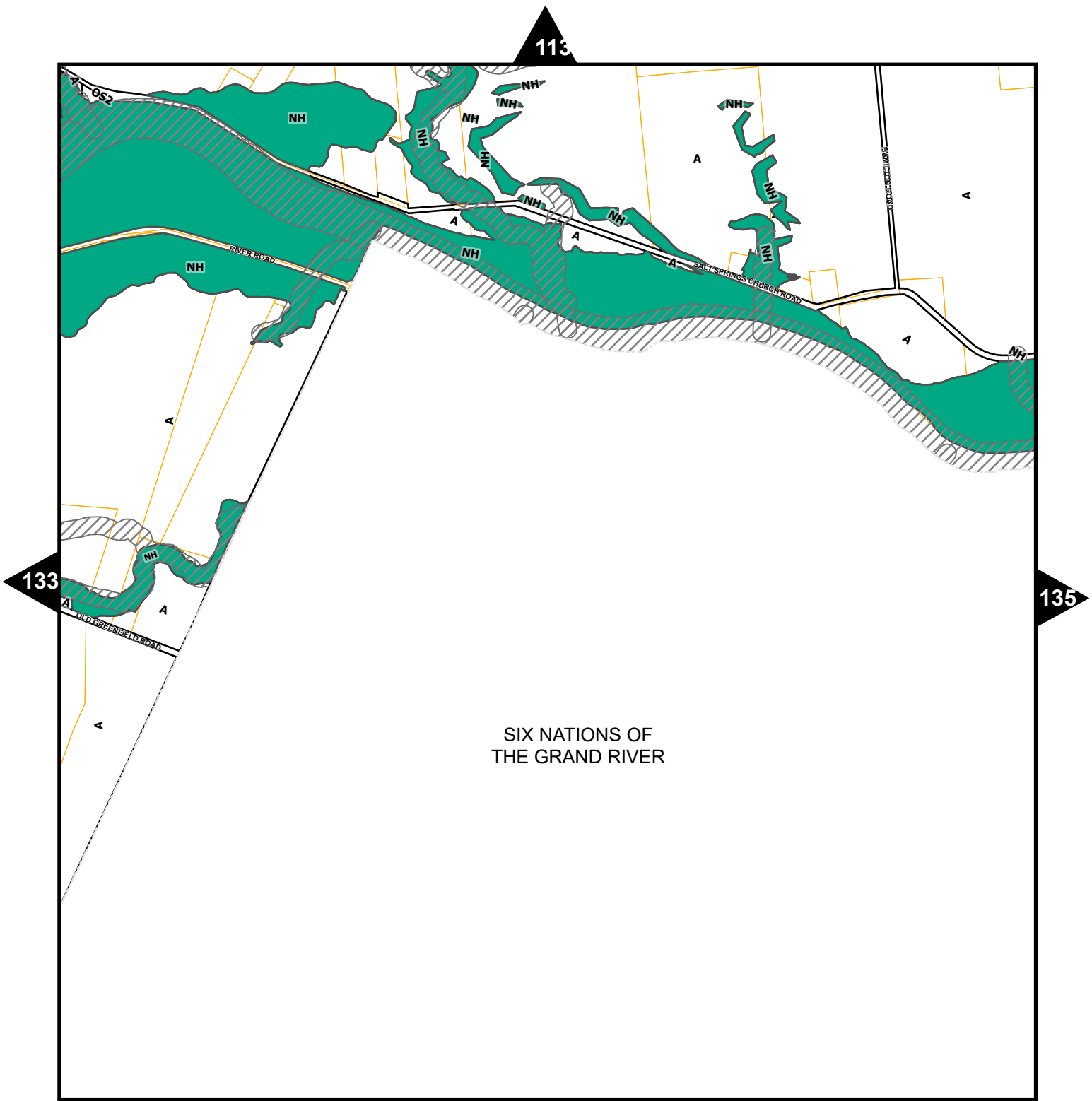


ZONING BY-LAW NO. 61-16
SCHEDULE 'A'

Map No.133










- | | | | |
|---|-------------------------------|---|--|
|  | Appealed Zoning |  | Natural Heritage Zone (NH) |
|  | Watercourse Setbacks |  | Nature Heritage Vegetation Protection Zone (NH1) |
|  | Heritage Area Overlay (HA) |  | Zone Boundary |
|  | Holding Provision Overlay (h) |  | Property Boundary |
|  | Floodplain Overlay (fp) | | |

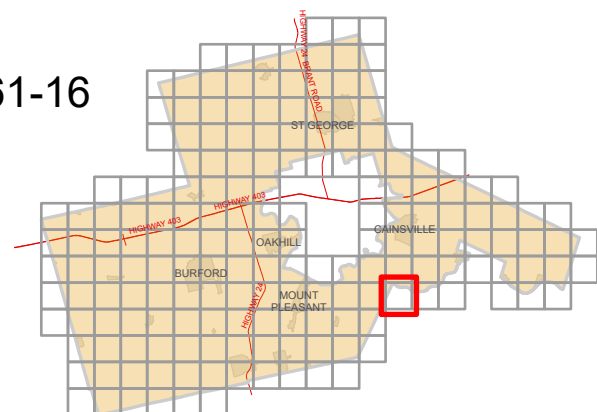




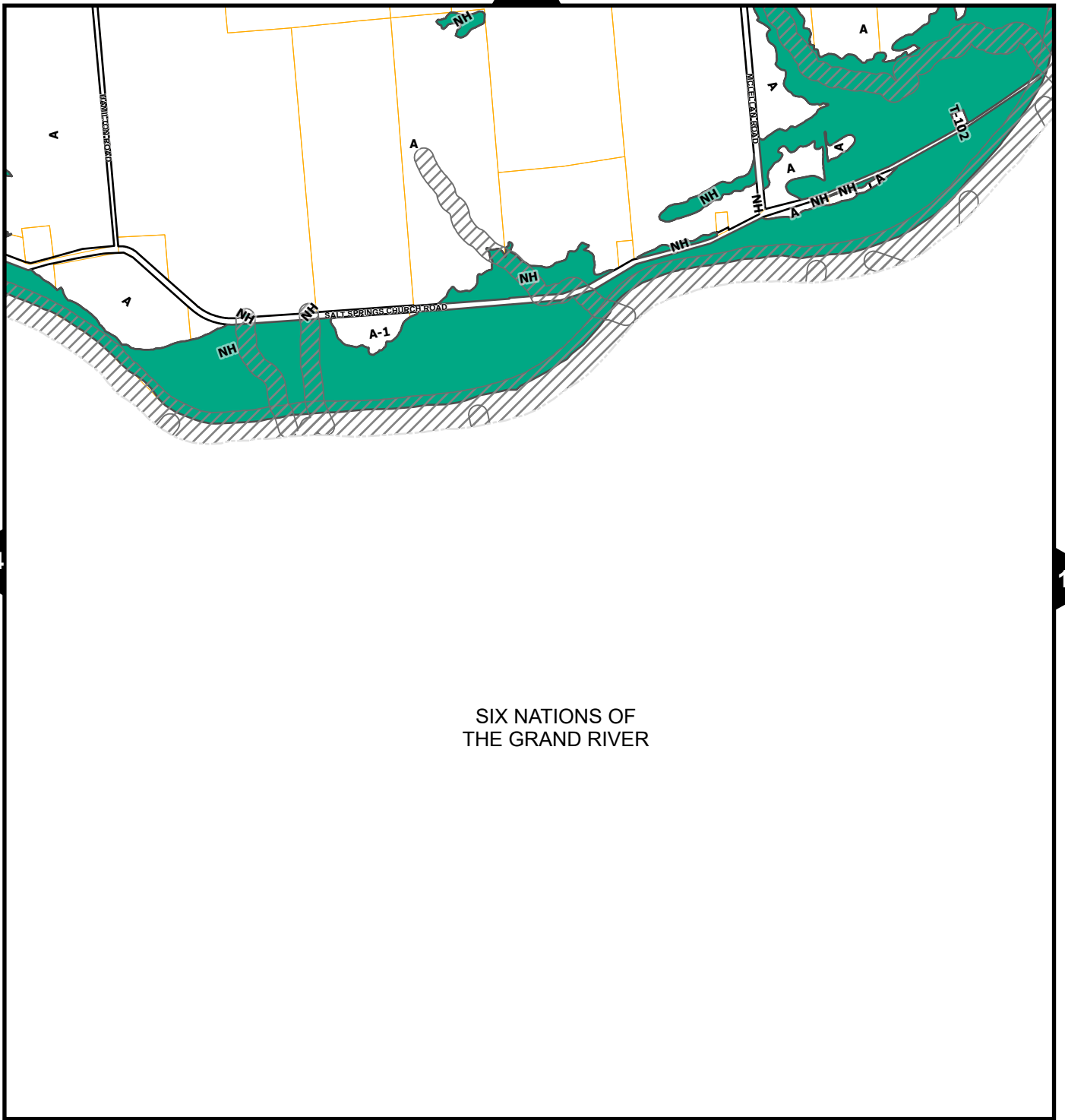
ZONING BY-LAW NO. 61-16 SCHEDULE 'A'

Map No.134

- | | | | |
|---|-------------------------------|---|--|
|  | Appealed Zoning |  | Natural Heritage Zone (NH) |
|  | Watercourse Setbacks |  | Nature Heritage Vegetation Protection Zone (NH1) |
|  | Heritage Area Overlay (HA) |  | Zone Boundary |
|  | Holding Provision Overlay (h) |  | Property Boundary |
|  | Floodplain Overlay (fp) | | |



114



SIX NATIONS OF THE GRAND RIVER

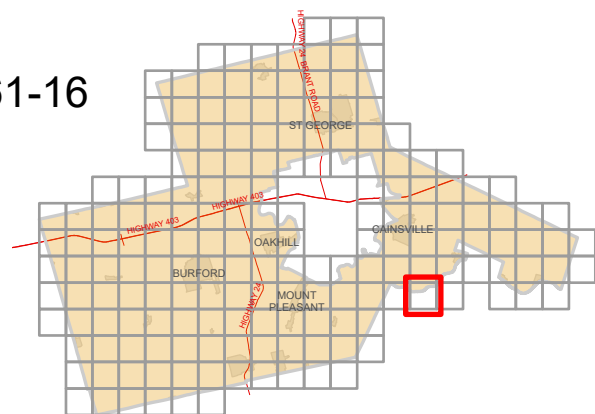


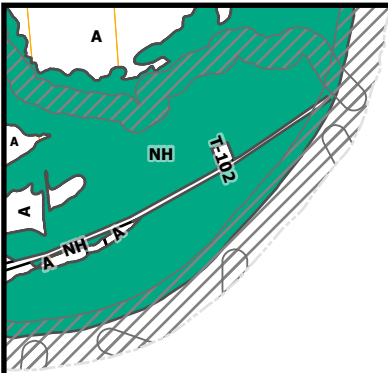
ZONING BY-LAW NO. 61-16

SCHEDULE 'A'

Map No.135

- | | | | |
|--|-------------------------------|--|--|
| | Appealed Zoning | | Natural Heritage Zone (NH) |
| | Watercourse Setbacks | | Nature Heritage Vegetation Protection Zone (NH1) |
| | Heritage Area Overlay (HA) | | Zone Boundary |
| | Holding Provision Overlay (h) | | Property Boundary |
| | Floodplain Overlay (fp) | | |





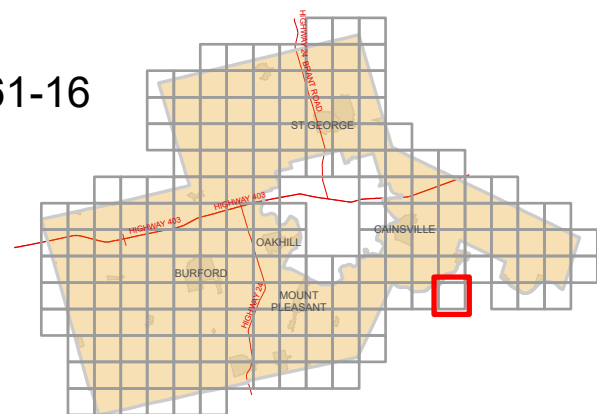
SIX NATIONS OF THE GRAND RIVER

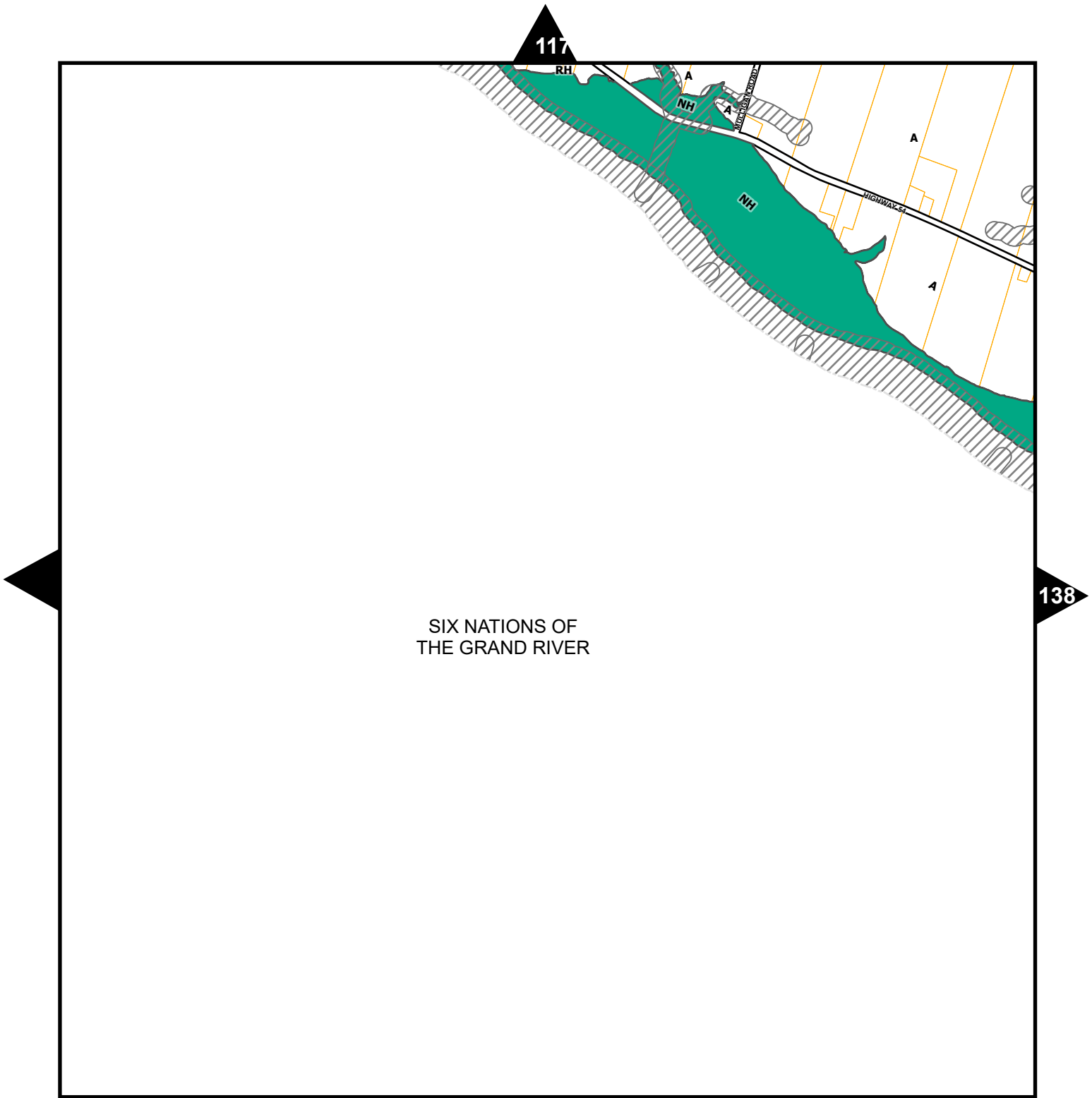


ZONING BY-LAW NO. 61-16 SCHEDULE 'A'

Map No.136

- | | | | |
|--|-------------------------------|--|--|
| | Appealed Zoning | | Natural Heritage Zone (NH) |
| | Watercourse Setbacks | | Nature Heritage Vegetation Protection Zone (NH1) |
| | Heritage Area Overlay (HA) | | Zone Boundary |
| | Holding Provision Overlay (h) | | Property Boundary |
| | Floodplain Overlay (fp) | | |














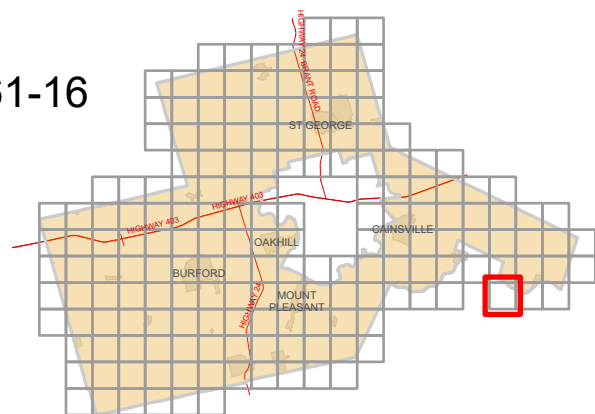
SIX NATIONS OF
THE GRAND RIVER

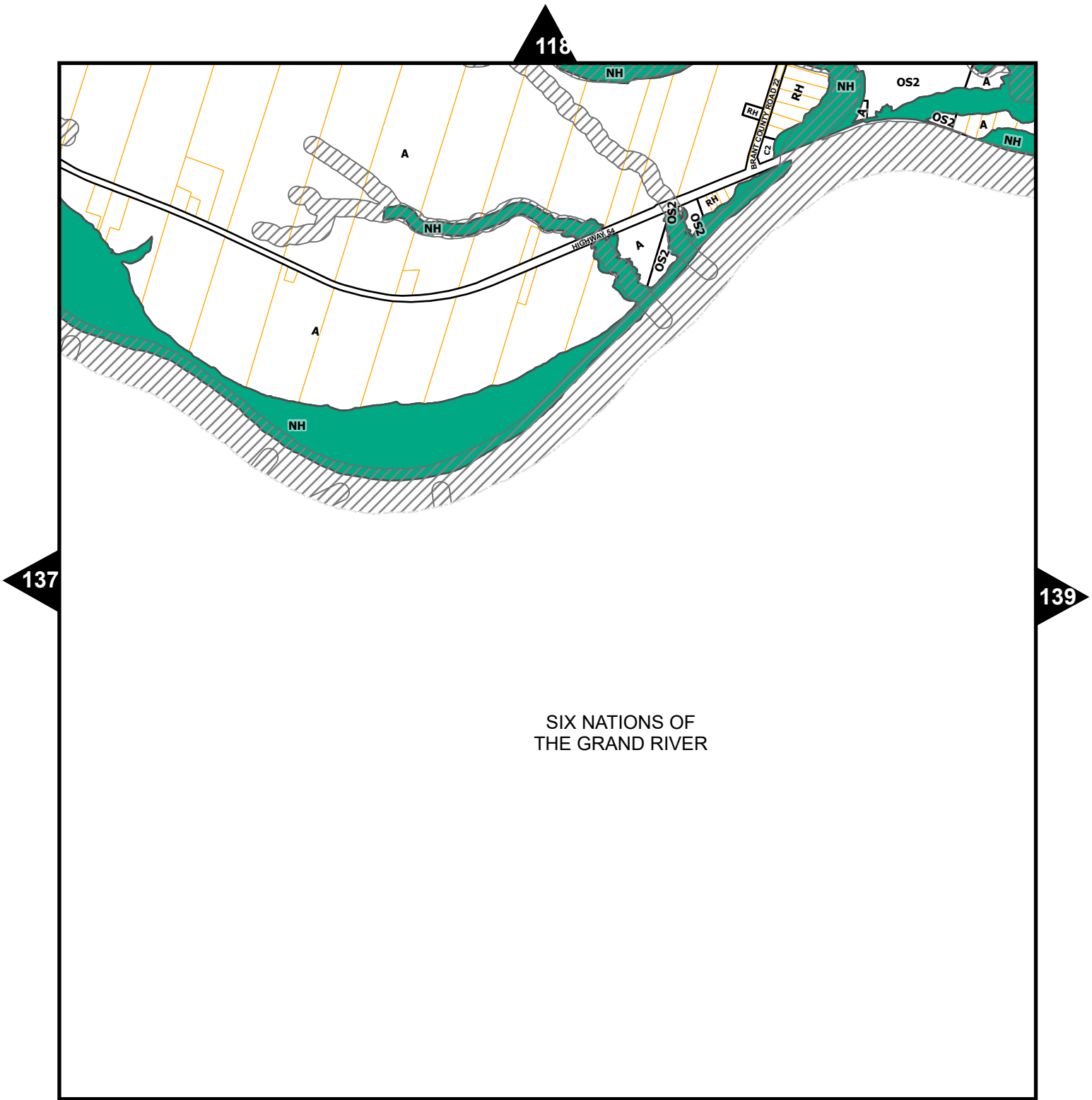


ZONING BY-LAW NO. 61-16
SCHEDULE 'A'

Map No.137










- | | | | |
|---|-------------------------------|---|--|
|  | Appealed Zoning |  | Natural Heritage Zone (NH) |
|  | Watercourse Setbacks |  | Nature Heritage Vegetation Protection Zone (NH1) |
|  | Heritage Area Overlay (HA) |  | Zone Boundary |
|  | Holding Provision Overlay (h) |  | Property Boundary |
|  | Floodplain Overlay (fp) | | |

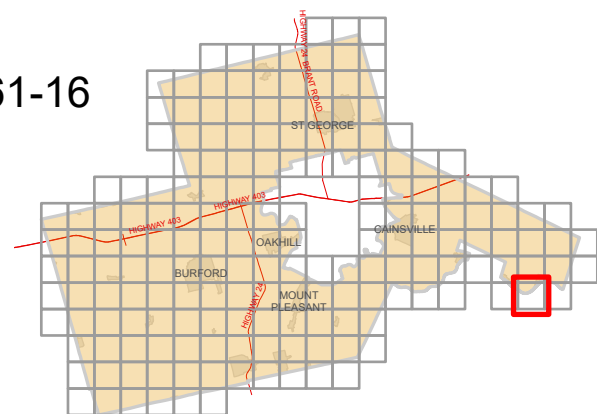




ZONING BY-LAW NO. 61-16 SCHEDULE 'A'

Map No.138

- | | | | |
|---|-------------------------------|---|--|
|  | Appealed Zoning |  | Natural Heritage Zone (NH) |
|  | Watercourse Setbacks |  | Nature Heritage Vegetation Protection Zone (NH1) |
|  | Heritage Area Overlay (HA) |  | Zone Boundary |
|  | Holding Provision Overlay (h) |  | Property Boundary |
|  | Floodplain Overlay (fp) | | |

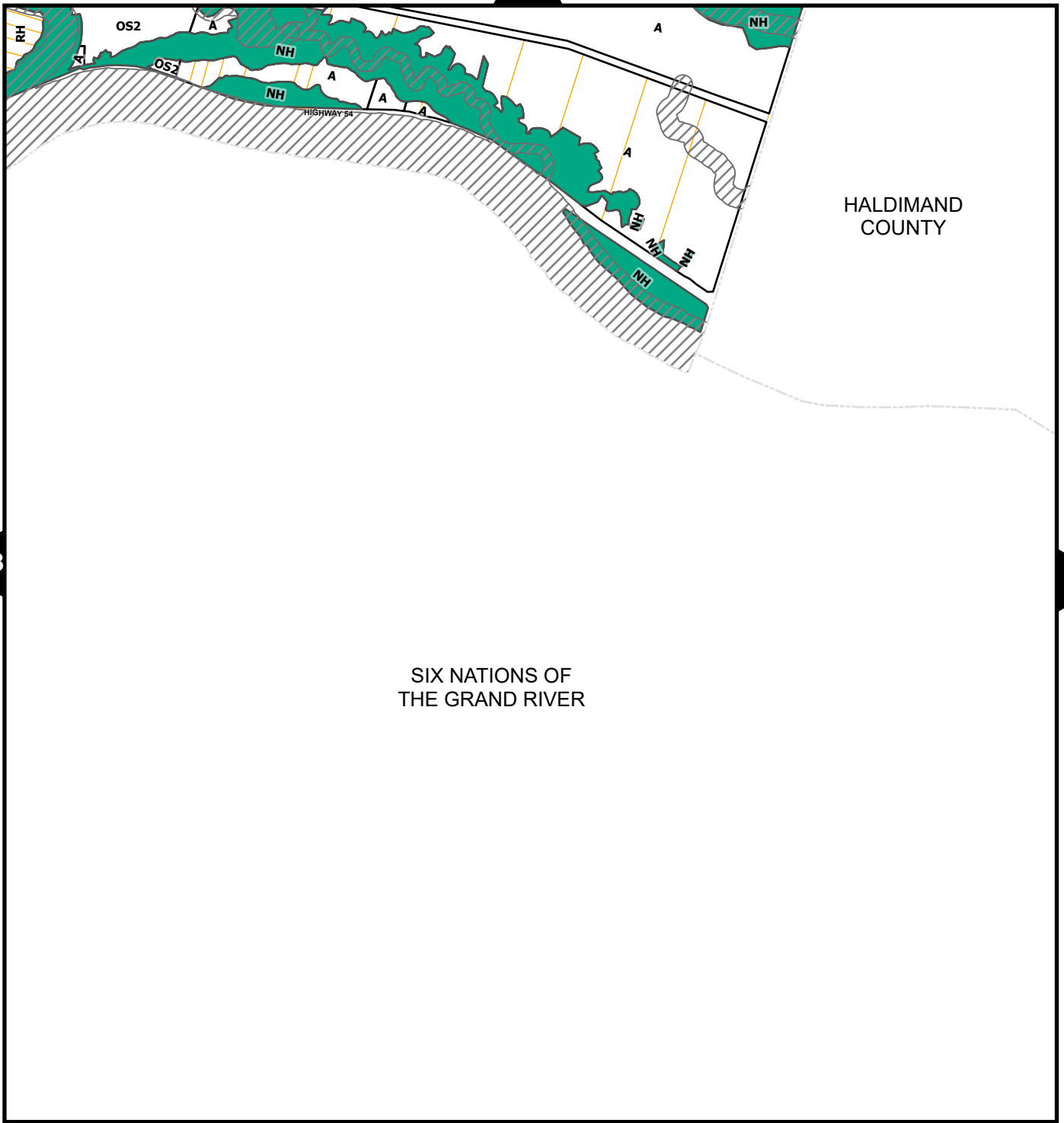


119

HALDIMAND COUNTY










SIX NATIONS OF THE GRAND RIVER

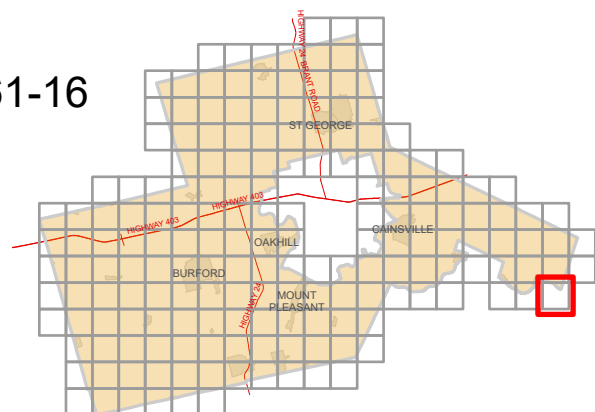
138



ZONING BY-LAW NO. 61-16
SCHEDULE 'A'

Map No.139

- | | | | |
|---|-------------------------------|---|--|
|  | Appealed Zoning |  | Natural Heritage Zone (NH) |
|  | Watercourse Setbacks |  | Nature Heritage Vegetation Protection Zone (NH1) |
|  | Heritage Area Overlay (HA) |  | Zone Boundary |
|  | Holding Provision Overlay (h) |  | Property Boundary |
|  | Floodplain Overlay (fp) | | |



121










COUNTY OF OXFORD

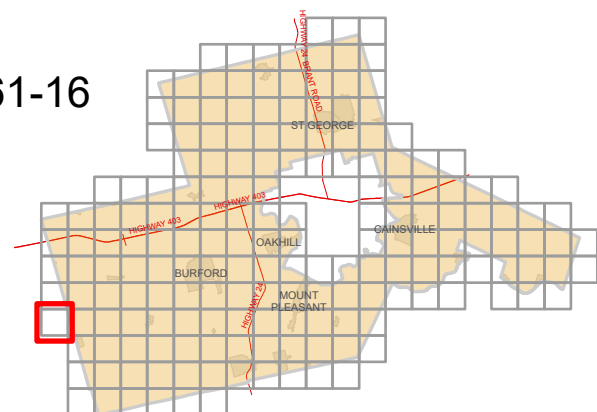
141

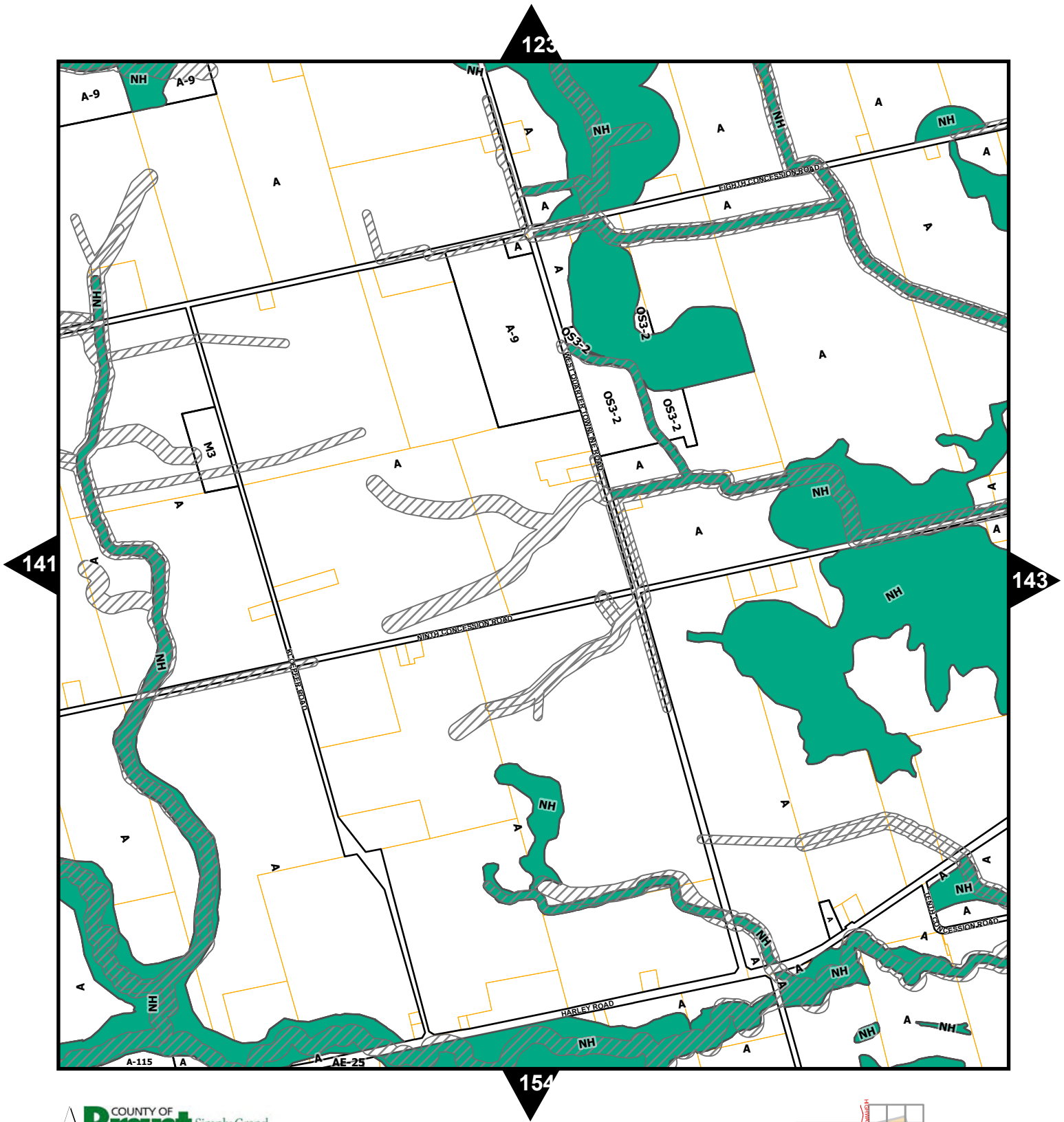


ZONING BY-LAW NO. 61-16 SCHEDULE 'A'

Map No.140










- | | | | |
|---|-------------------------------|---|--|
|  | Appealed Zoning |  | Natural Heritage Zone (NH) |
|  | Watercourse Setbacks |  | Nature Heritage Vegetation Protection Zone (NH1) |
|  | Heritage Area Overlay (HA) |  | Zone Boundary |
|  | Holding Provision Overlay (h) |  | Property Boundary |
|  | Floodplain Overlay (fp) | | |

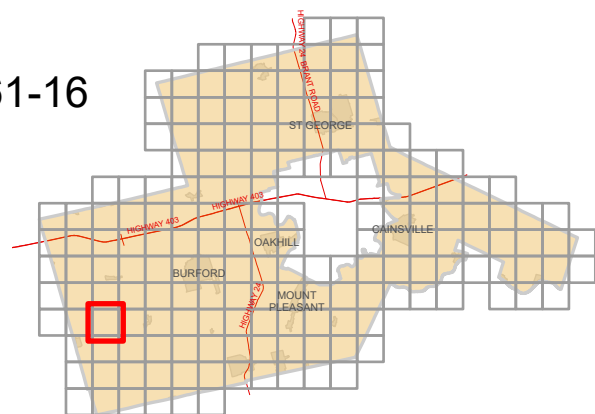


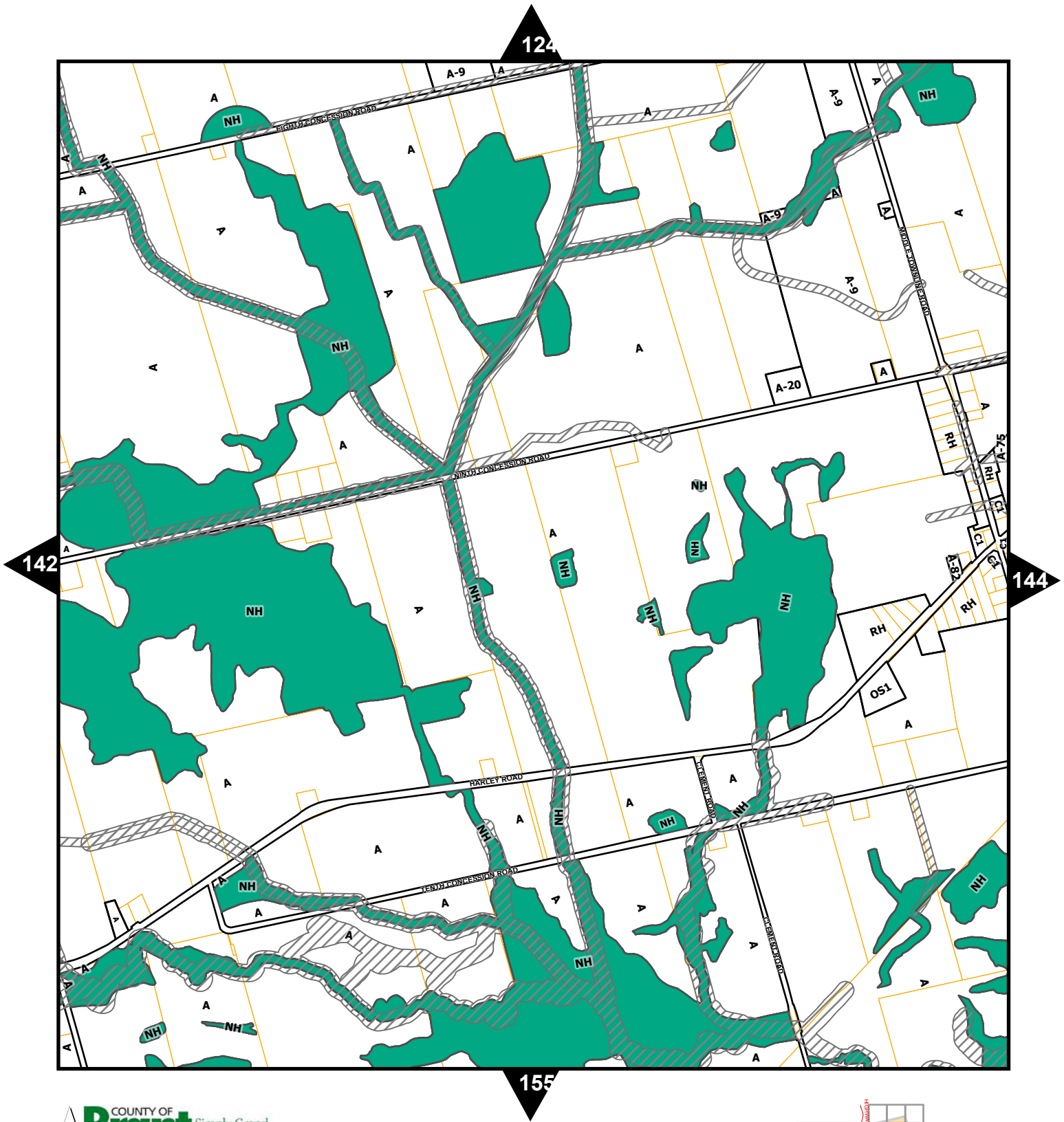


ZONING BY-LAW NO. 61-16
SCHEDULE 'A'

Map No.142










- | | | | |
|---|-------------------------------|---|--|
|  | Appealed Zoning |  | Natural Heritage Zone (NH) |
|  | Watercourse Setbacks |  | Nature Heritage Vegetation Protection Zone (NH1) |
|  | Heritage Area Overlay (HA) |  | Zone Boundary |
|  | Holding Provision Overlay (h) |  | Property Boundary |
|  | Floodplain Overlay (fp) | | |

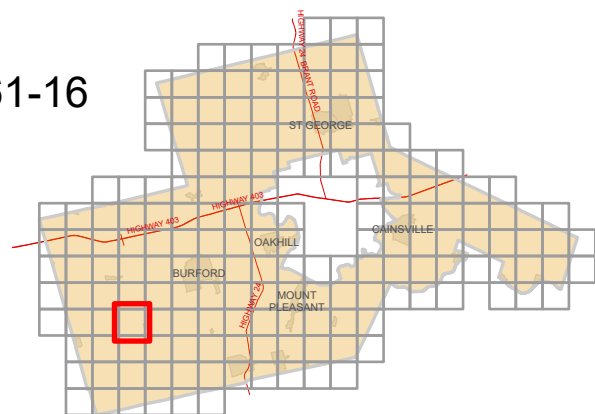


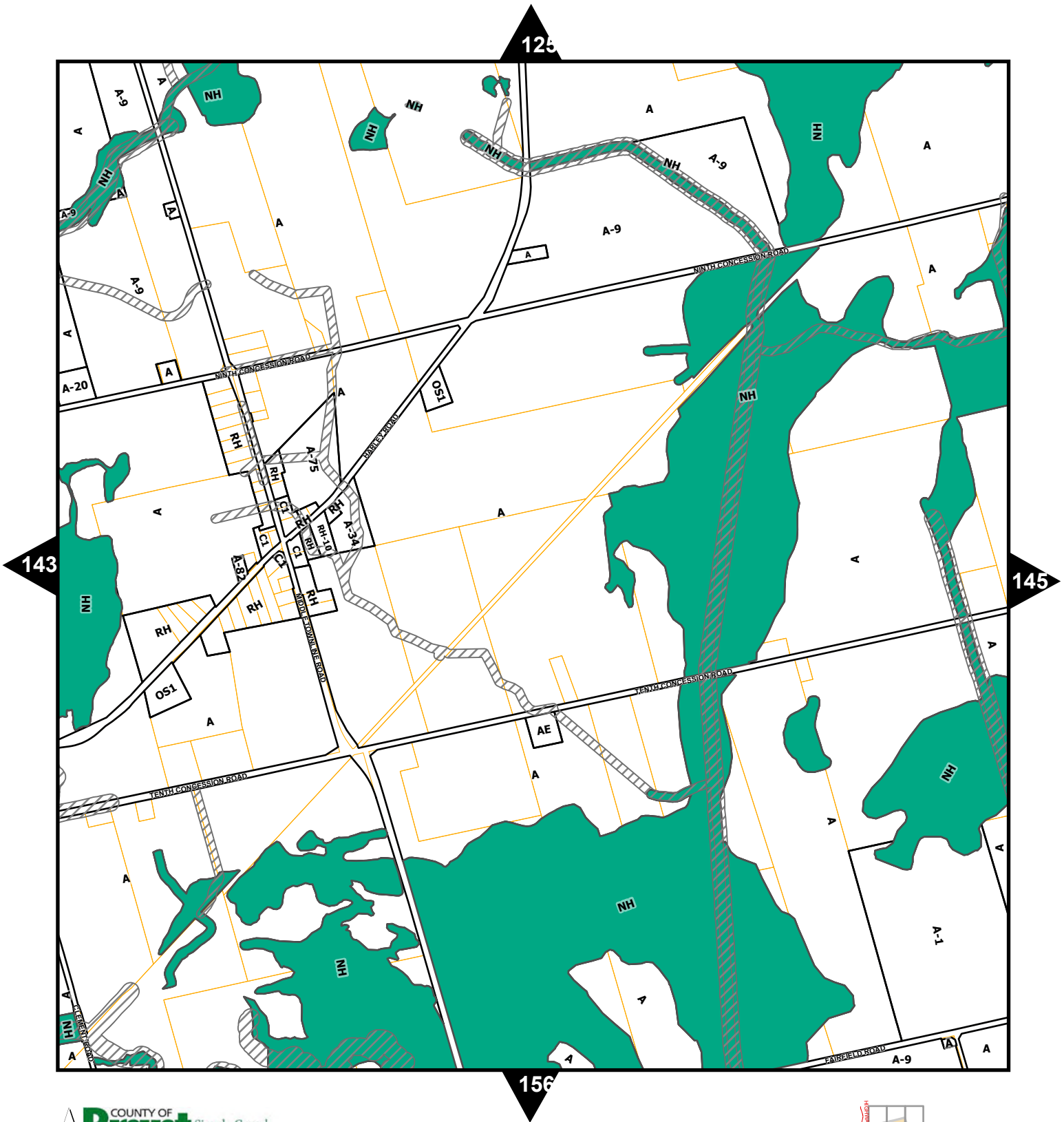


ZONING BY-LAW NO. 61-16
SCHEDULE 'A'

Map No.143










- | | | | |
|---|-------------------------------|---|--|
|  | Appealed Zoning |  | Natural Heritage Zone (NH) |
|  | Watercourse Setbacks |  | Nature Heritage Vegetation Protection Zone (NH1) |
|  | Heritage Area Overlay (HA) |  | Zone Boundary |
|  | Holding Provision Overlay (h) |  | Property Boundary |
|  | Floodplain Overlay (fp) | | |

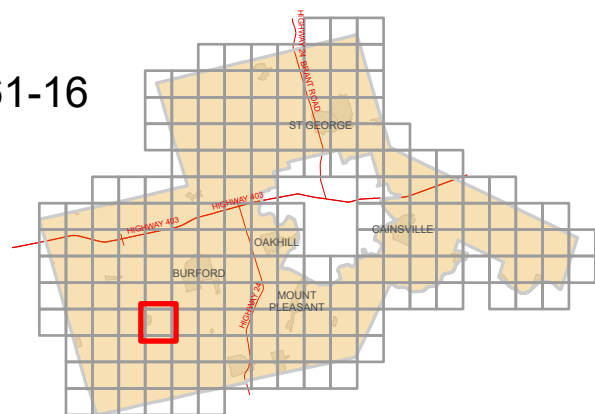


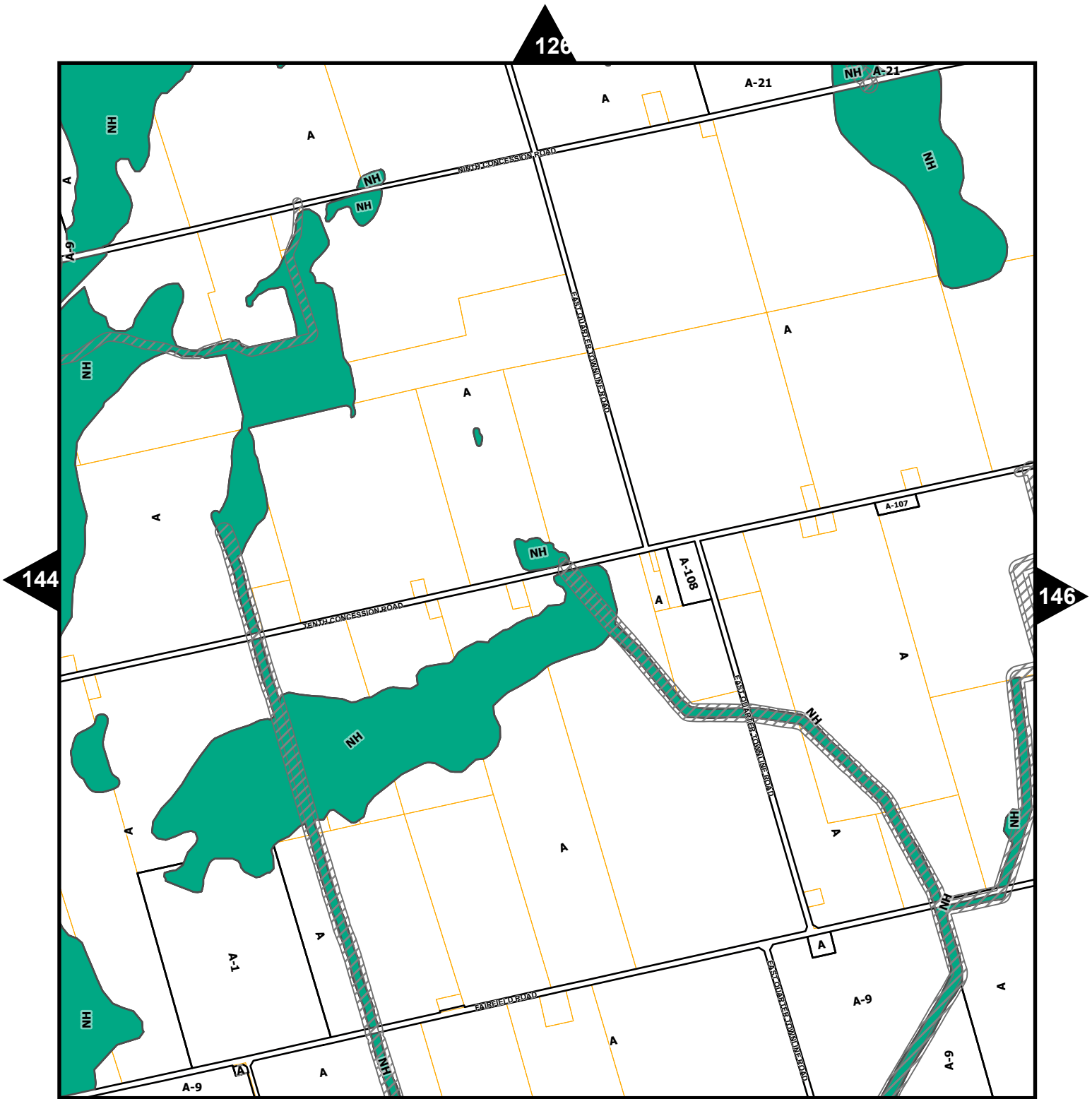


ZONING BY-LAW NO. 61-16
SCHEDULE 'A'

Map No.144

- | | | | |
|---|-------------------------------|---|--|
|  | Appealed Zoning |  | Natural Heritage Zone (NH) |
|  | Watercourse Setbacks |  | Nature Heritage Vegetation Protection Zone (NH1) |
|  | Heritage Area Overlay (HA) |  | Zone Boundary |
|  | Holding Provision Overlay (h) |  | Property Boundary |
|  | Floodplain Overlay (fp) | | |

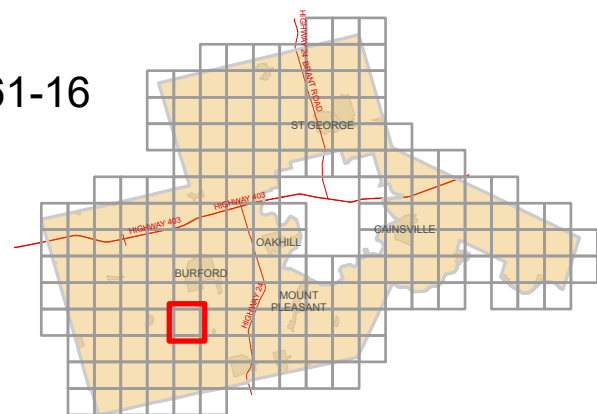


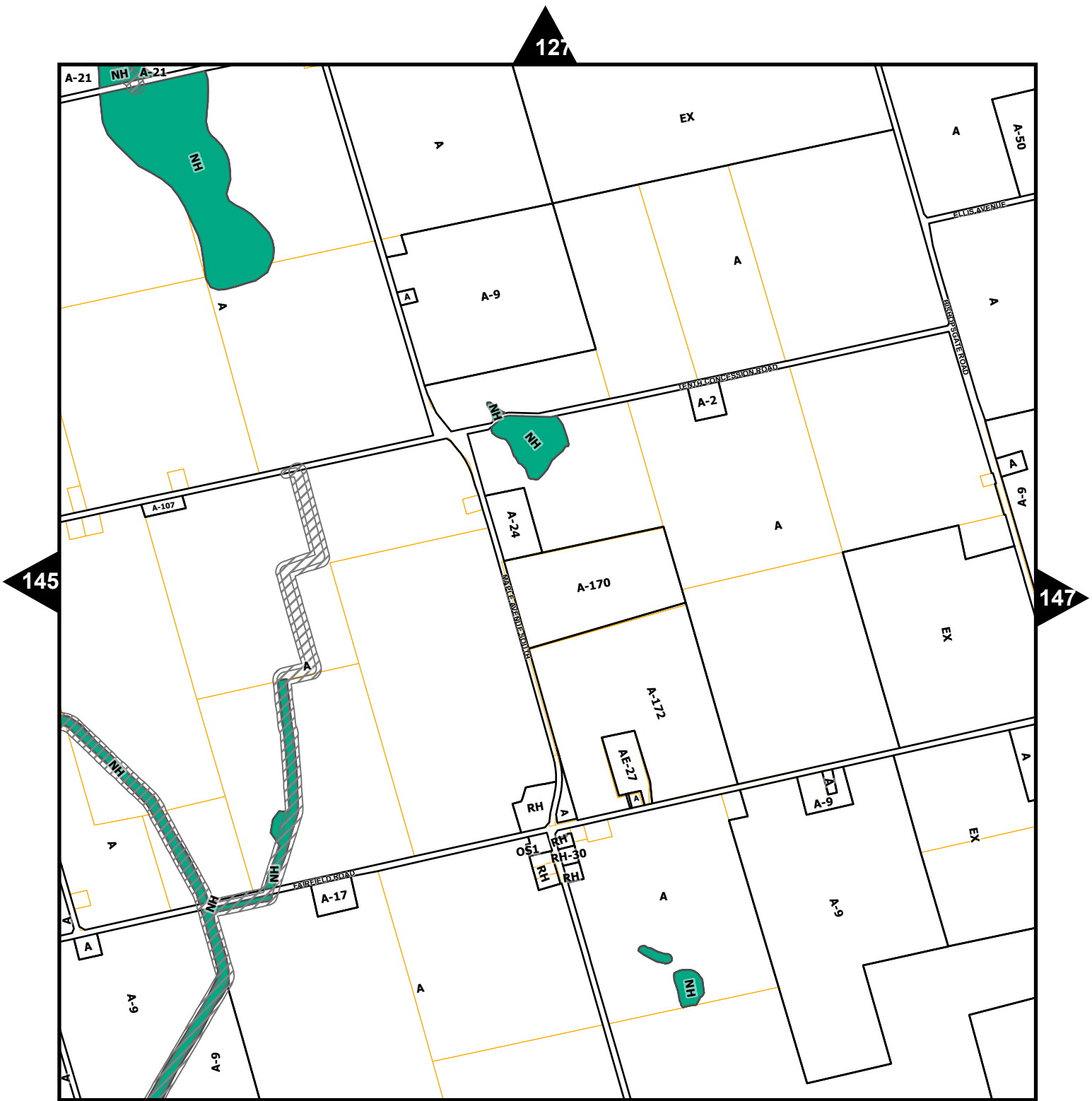


ZONING BY-LAW NO. 61-16
SCHEDULE 'A'

Map No.145










- | | | | |
|--|-------------------------------|--|--|
| | Appealed Zoning | | Natural Heritage Zone (NH) |
| | Watercourse Setbacks | | Nature Heritage Vegetation Protection Zone (NH1) |
| | Heritage Area Overlay (HA) | | Zone Boundary |
| | Holding Provision Overlay (h) | | Property Boundary |
| | Floodplain Overlay (fp) | | |

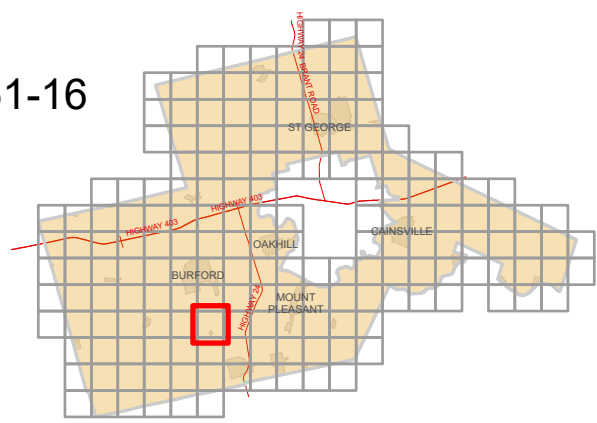


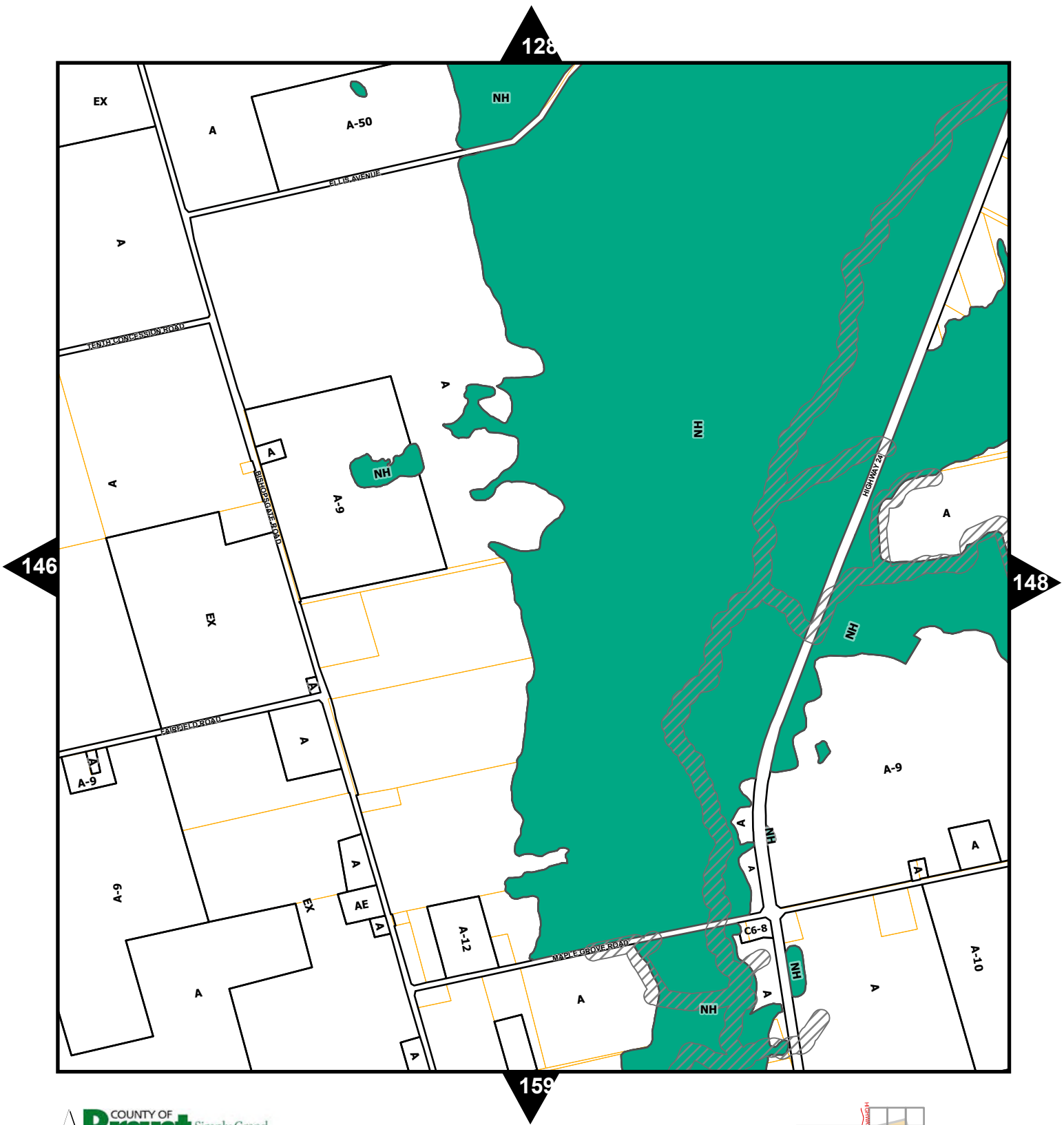


ZONING BY-LAW NO. 61-16
SCHEDULE 'A'

Map No.146

- | | | | |
|---|-------------------------------|---|--|
|  | Appealed Zoning |  | Natural Heritage Zone (NH) |
|  | Watercourse Setbacks |  | Nature Heritage Vegetation Protection Zone (NH1) |
|  | Heritage Area Overlay (HA) |  | Zone Boundary |
|  | Holding Provision Overlay (h) |  | Property Boundary |
|  | Floodplain Overlay (fp) | | |

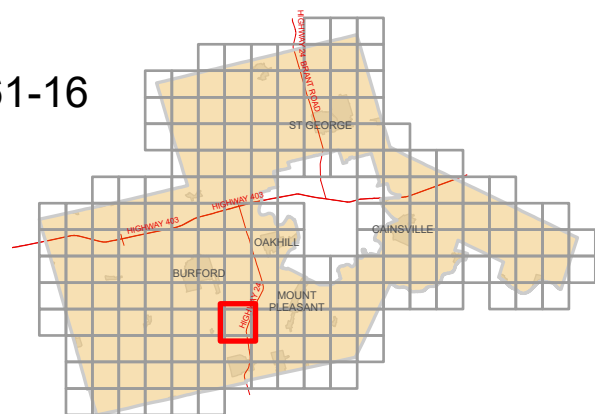


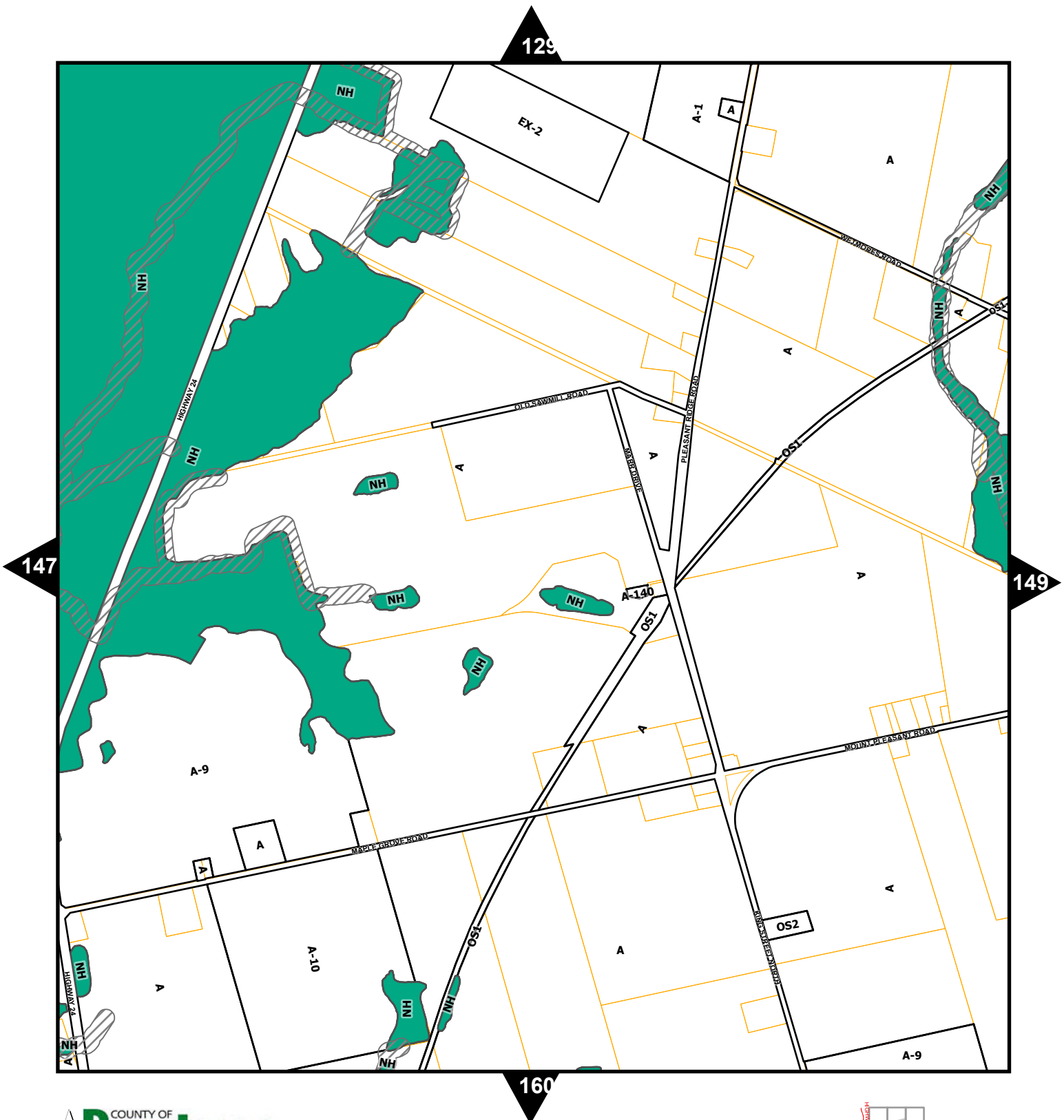


ZONING BY-LAW NO. 61-16
SCHEDULE 'A'

Map No.147

- | | | | |
|--|-------------------------------|--|--|
| | Appealed Zoning | | Natural Heritage Zone (NH) |
| | Watercourse Setbacks | | Nature Heritage Vegetation Protection Zone (NH1) |
| | Heritage Area Overlay (HA) | | Zone Boundary |
| | Holding Provision Overlay (h) | | Property Boundary |
| | Floodplain Overlay (fp) | | |

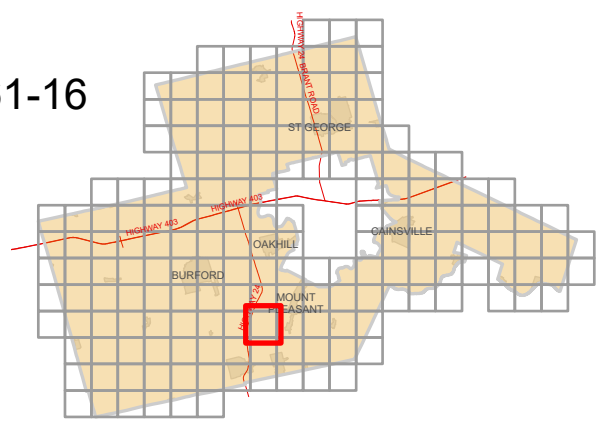


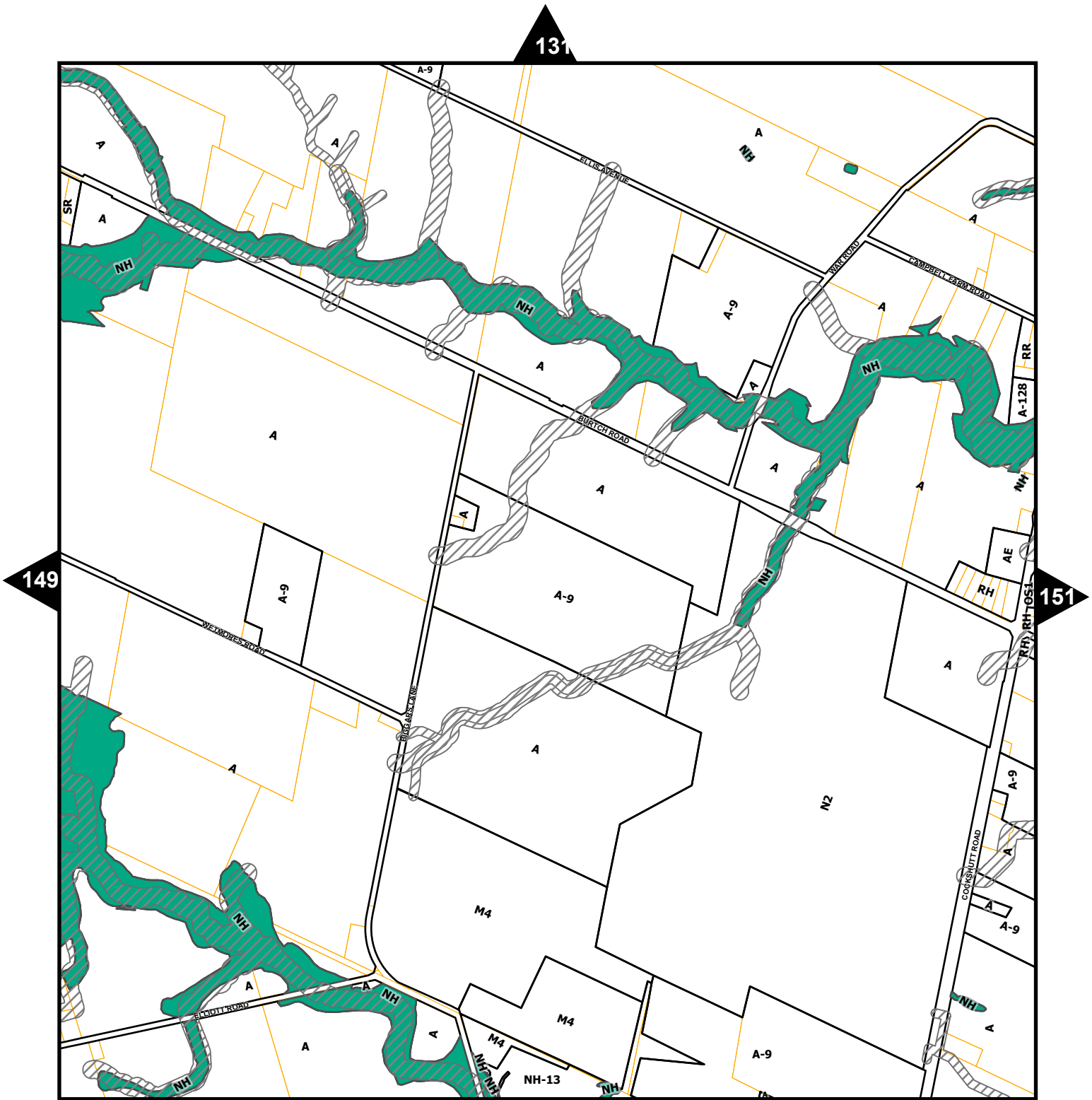


ZONING BY-LAW NO. 61-16 SCHEDULE 'A'

Map No.148










- | | | | |
|--|-------------------------------|--|--|
| | Appealed Zoning | | Natural Heritage Zone (NH) |
| | Watercourse Setbacks | | Nature Heritage Vegetation Protection Zone (NH1) |
| | Heritage Area Overlay (HA) | | Zone Boundary |
| | Holding Provision Overlay (h) | | Property Boundary |
| | Floodplain Overlay (fp) | | |

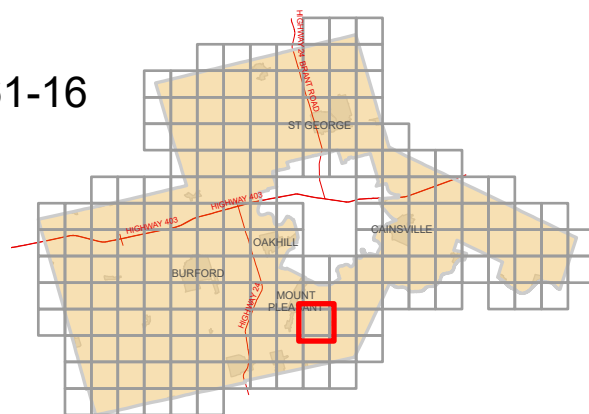


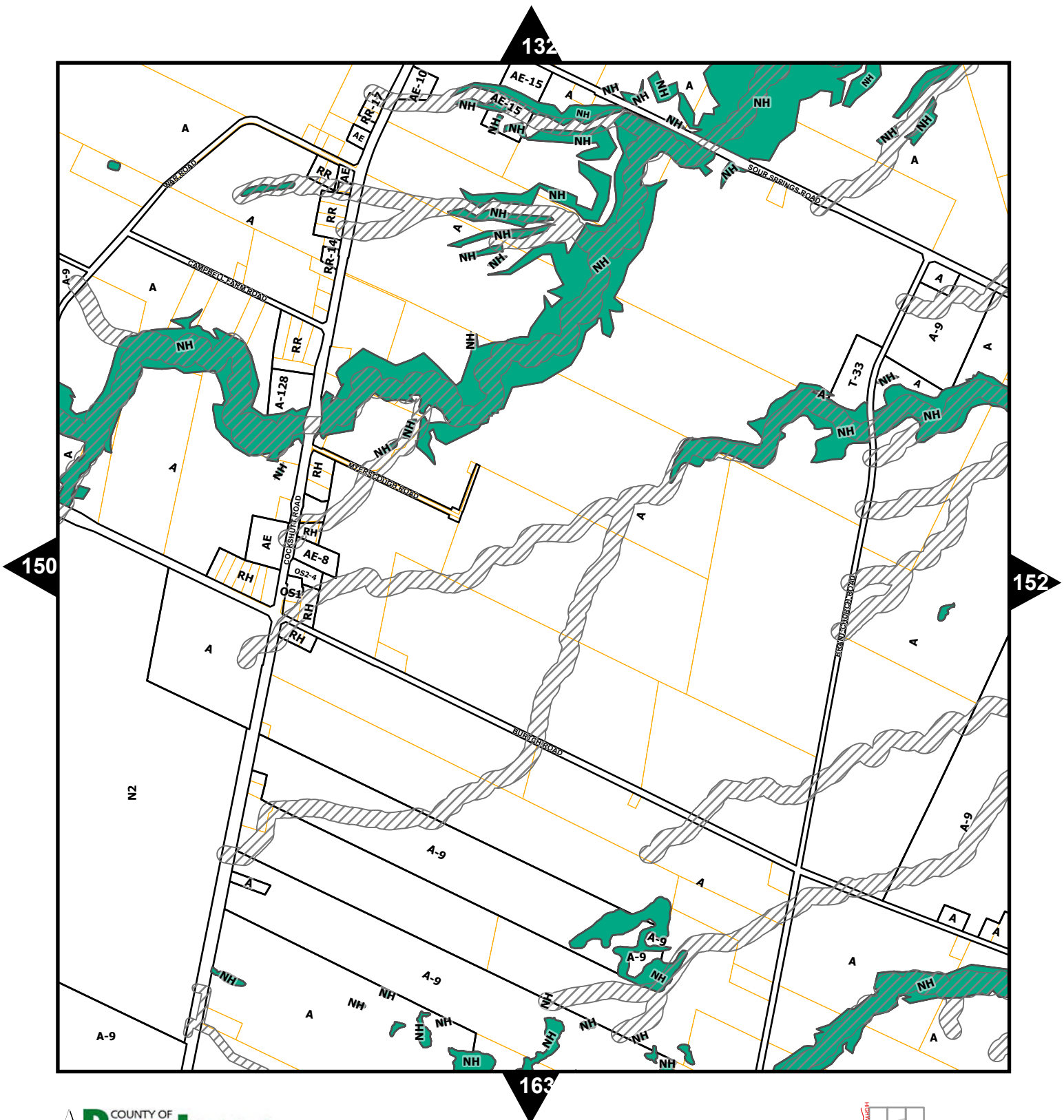


ZONING BY-LAW NO. 61-16
SCHEDULE 'A'

Map No.150

- | | | | |
|---|-------------------------------|---|--|
|  | Appealed Zoning |  | Natural Heritage Zone (NH) |
|  | Watercourse Setbacks |  | Nature Heritage Vegetation Protection Zone (NH1) |
|  | Heritage Area Overlay (HA) |  | Zone Boundary |
|  | Holding Provision Overlay (h) |  | Property Boundary |
|  | Floodplain Overlay (fp) | | |

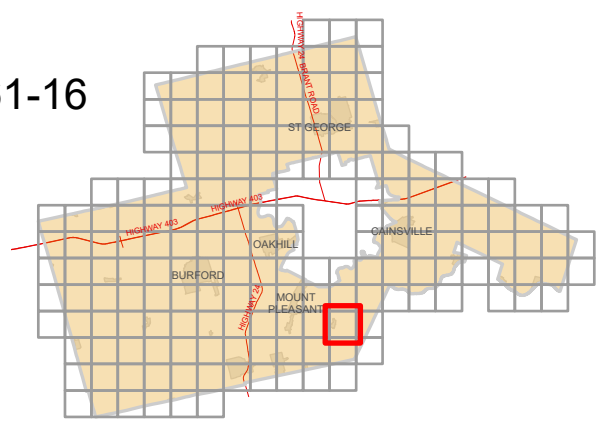


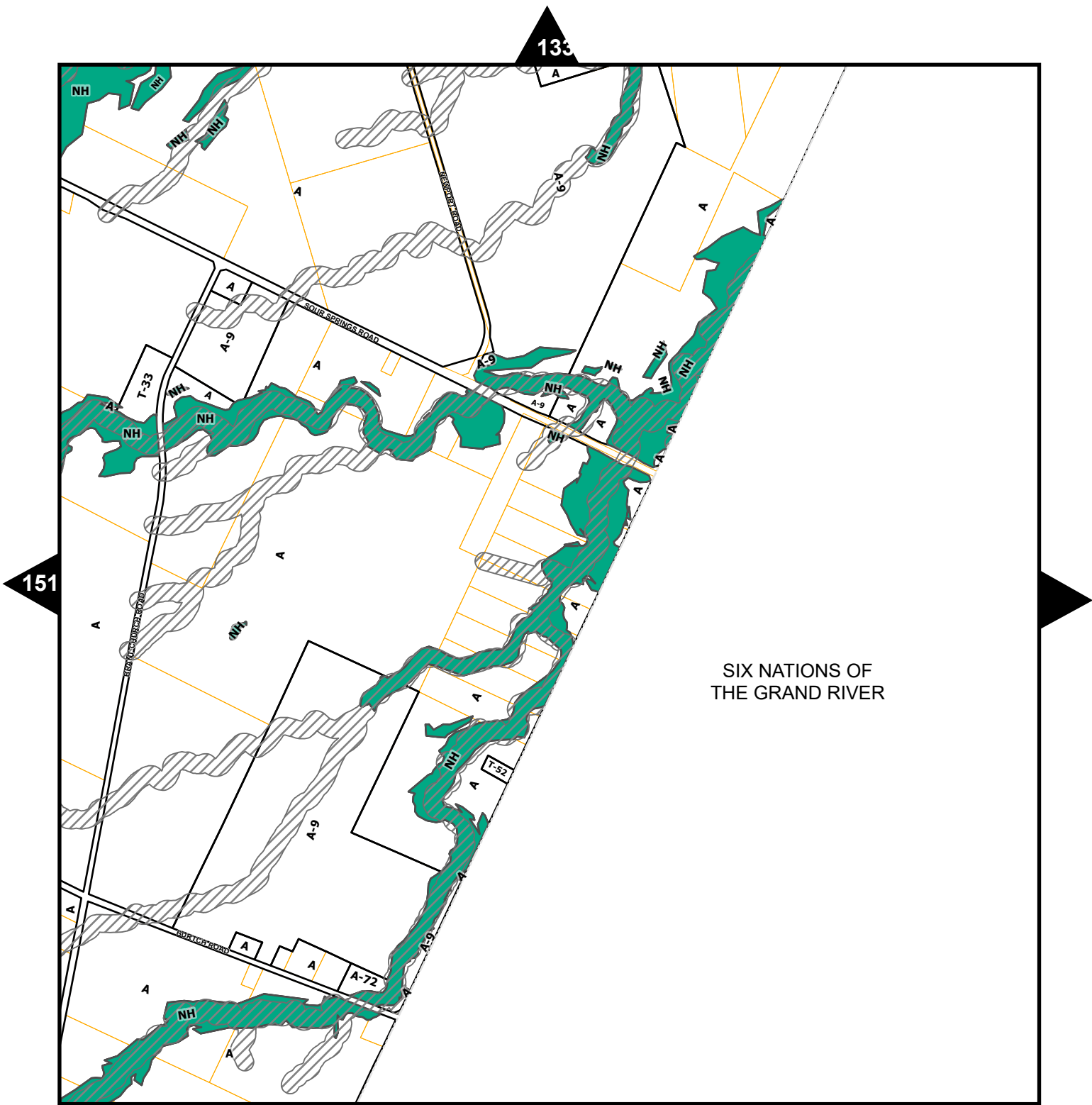


ZONING BY-LAW NO. 61-16 SCHEDULE 'A'

Map No.151










- | | | | |
|--|-------------------------------|--|--|
| | Appealed Zoning | | Natural Heritage Zone (NH) |
| | Watercourse Setbacks | | Nature Heritage Vegetation Protection Zone (NH1) |
| | Heritage Area Overlay (HA) | | Zone Boundary |
| | Holding Provision Overlay (h) | | Property Boundary |
| | Floodplain Overlay (fp) | | |

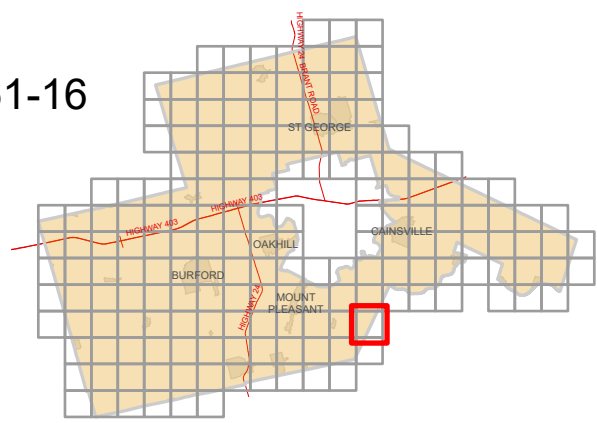


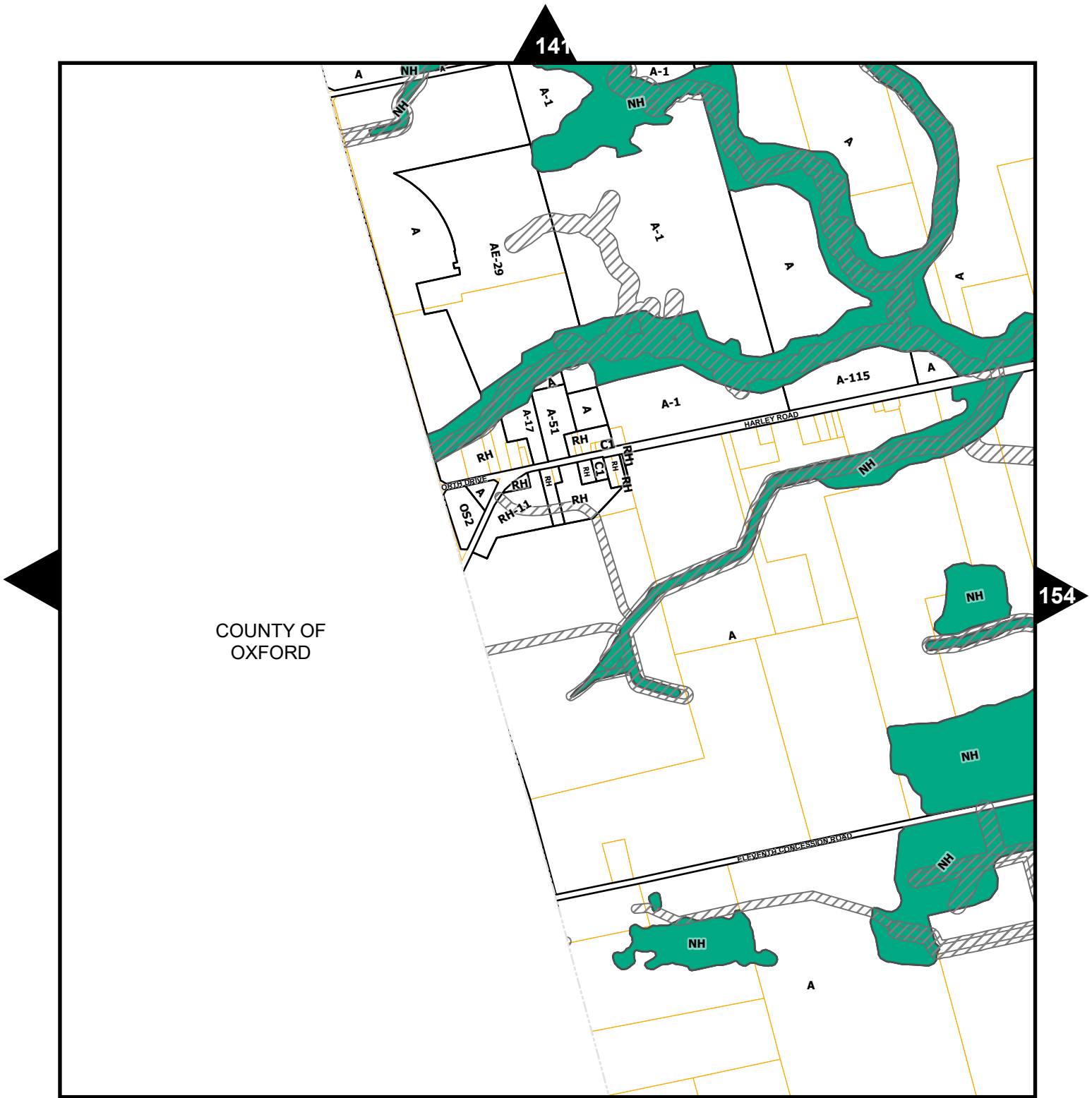


ZONING BY-LAW NO. 61-16
SCHEDULE 'A'

Map No.152

- | | | | |
|---|-------------------------------|---|--|
|  | Appealed Zoning |  | Natural Heritage Zone (NH) |
|  | Watercourse Setbacks |  | Nature Heritage Vegetation Protection Zone (NH1) |
|  | Heritage Area Overlay (HA) |  | Zone Boundary |
|  | Holding Provision Overlay (h) |  | Property Boundary |
|  | Floodplain Overlay (fp) | | |














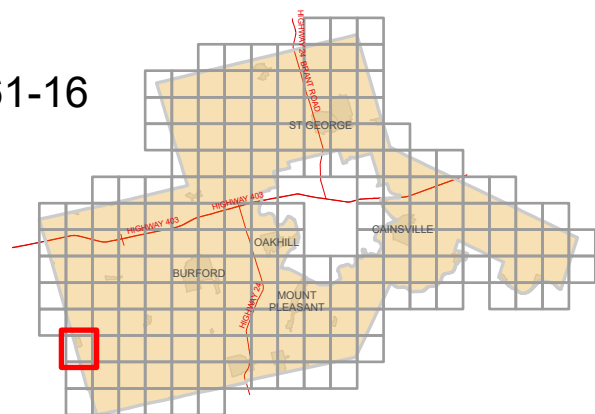
COUNTY OF OXFORD

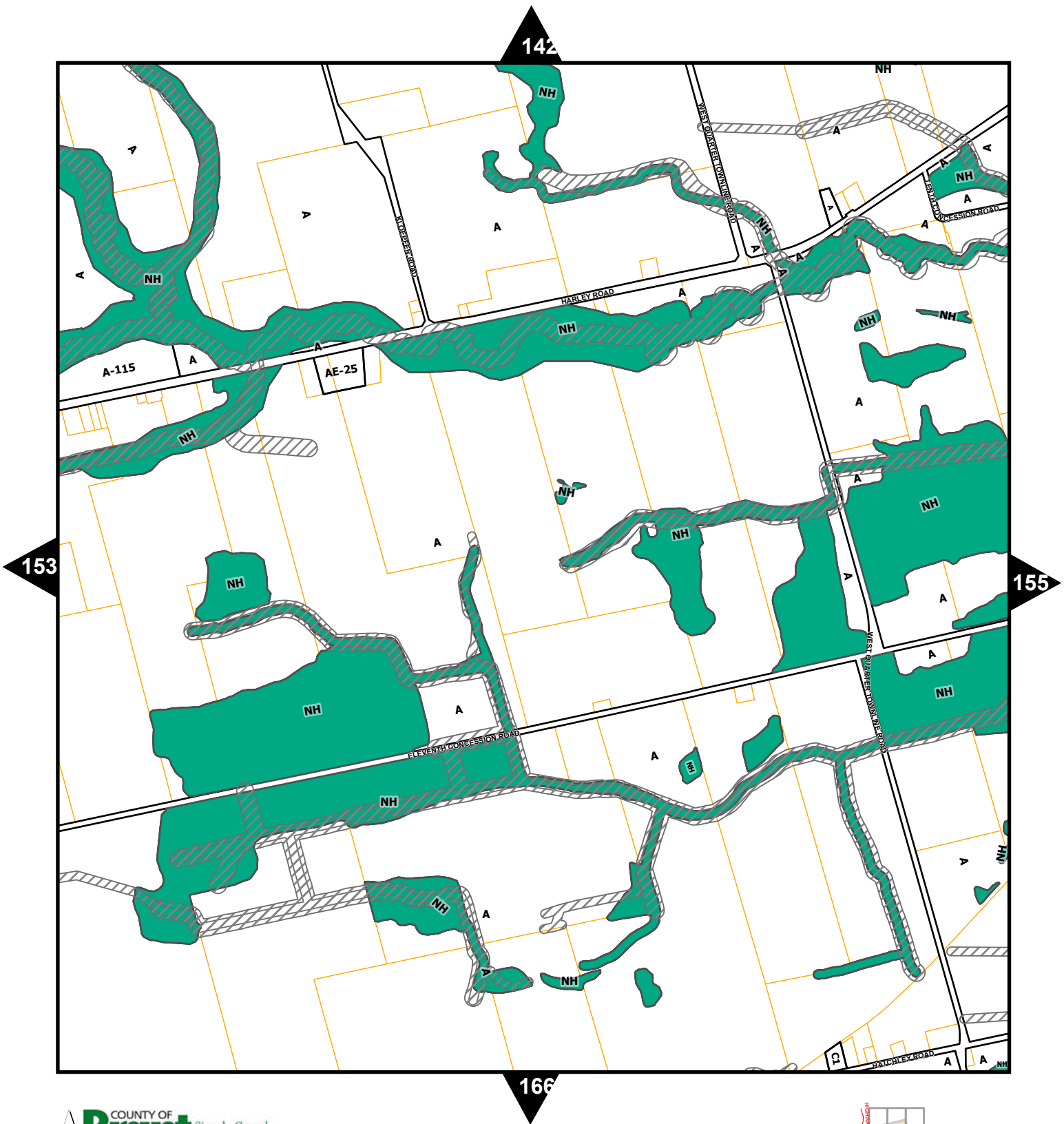


ZONING BY-LAW NO. 61-16 SCHEDULE 'A'

Map No.153










- | | | | |
|---|-------------------------------|---|--|
|  | Appealed Zoning |  | Natural Heritage Zone (NH) |
|  | Watercourse Setbacks |  | Nature Heritage Vegetation Protection Zone (NH1) |
|  | Heritage Area Overlay (HA) |  | Zone Boundary |
|  | Holding Provision Overlay (h) |  | Property Boundary |
|  | Floodplain Overlay (fp) | | |

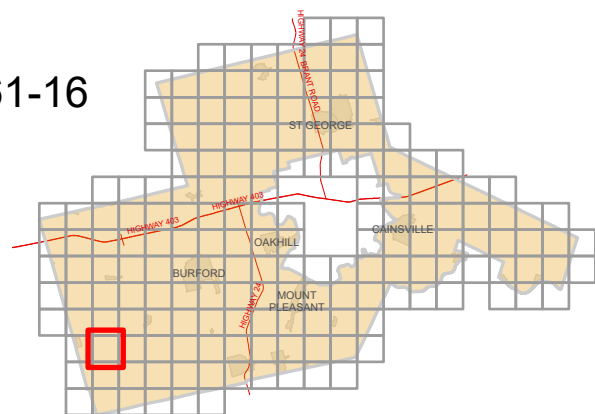


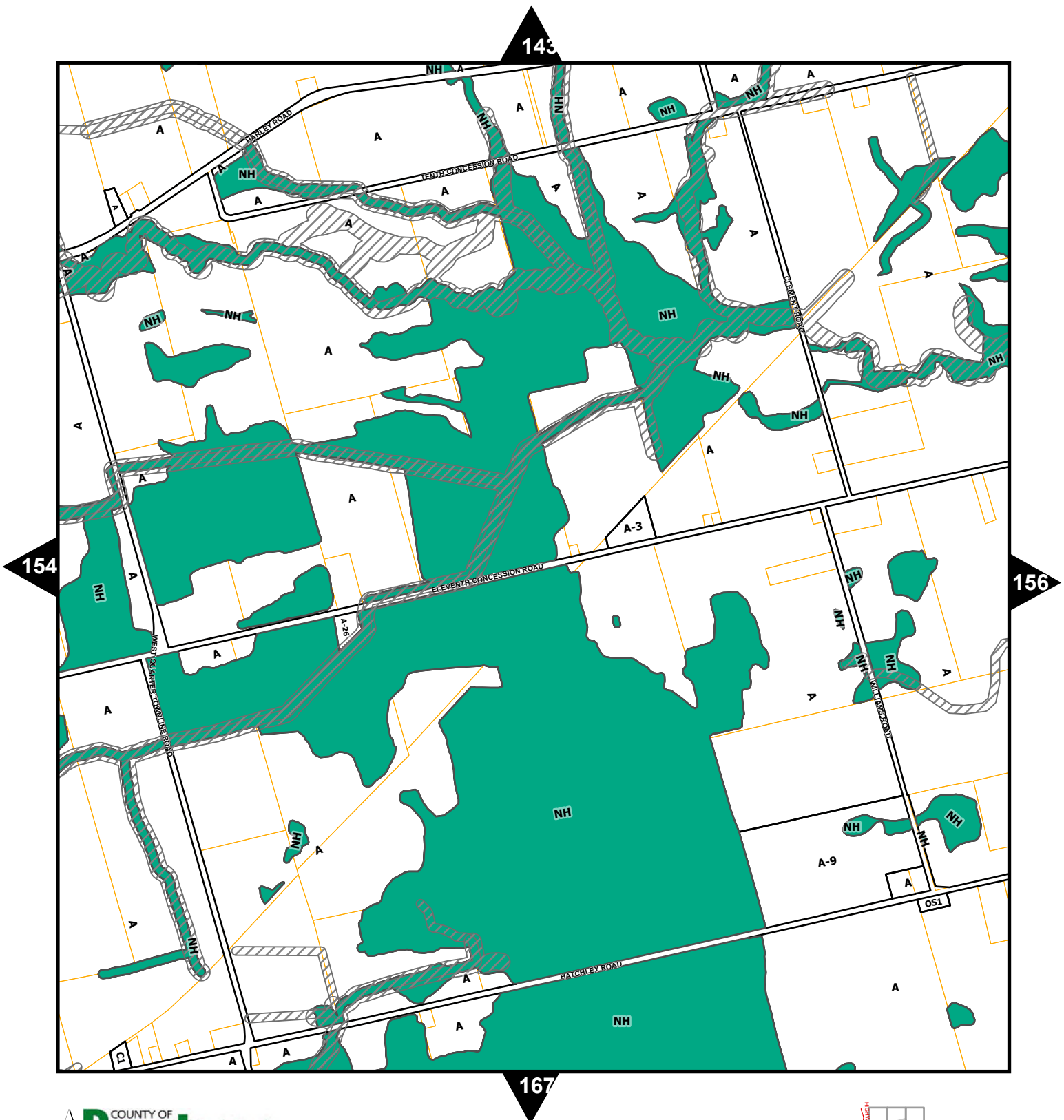


ZONING BY-LAW NO. 61-16 SCHEDULE 'A'

Map No.154










- | | | | |
|---|-------------------------------|---|--|
|  | Appealed Zoning |  | Natural Heritage Zone (NH) |
|  | Watercourse Setbacks |  | Nature Heritage Vegetation Protection Zone (NH1) |
|  | Heritage Area Overlay (HA) |  | Zone Boundary |
|  | Holding Provision Overlay (h) |  | Property Boundary |
|  | Floodplain Overlay (fp) | | |

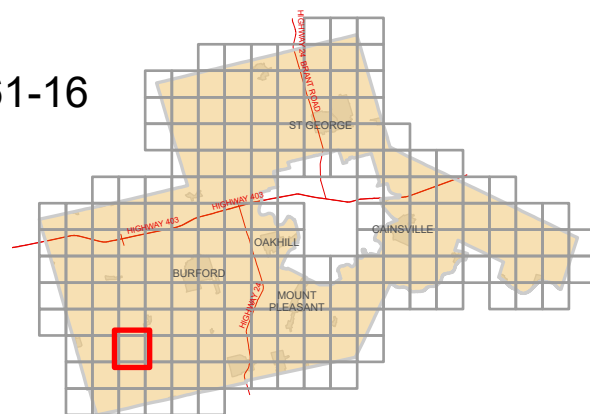


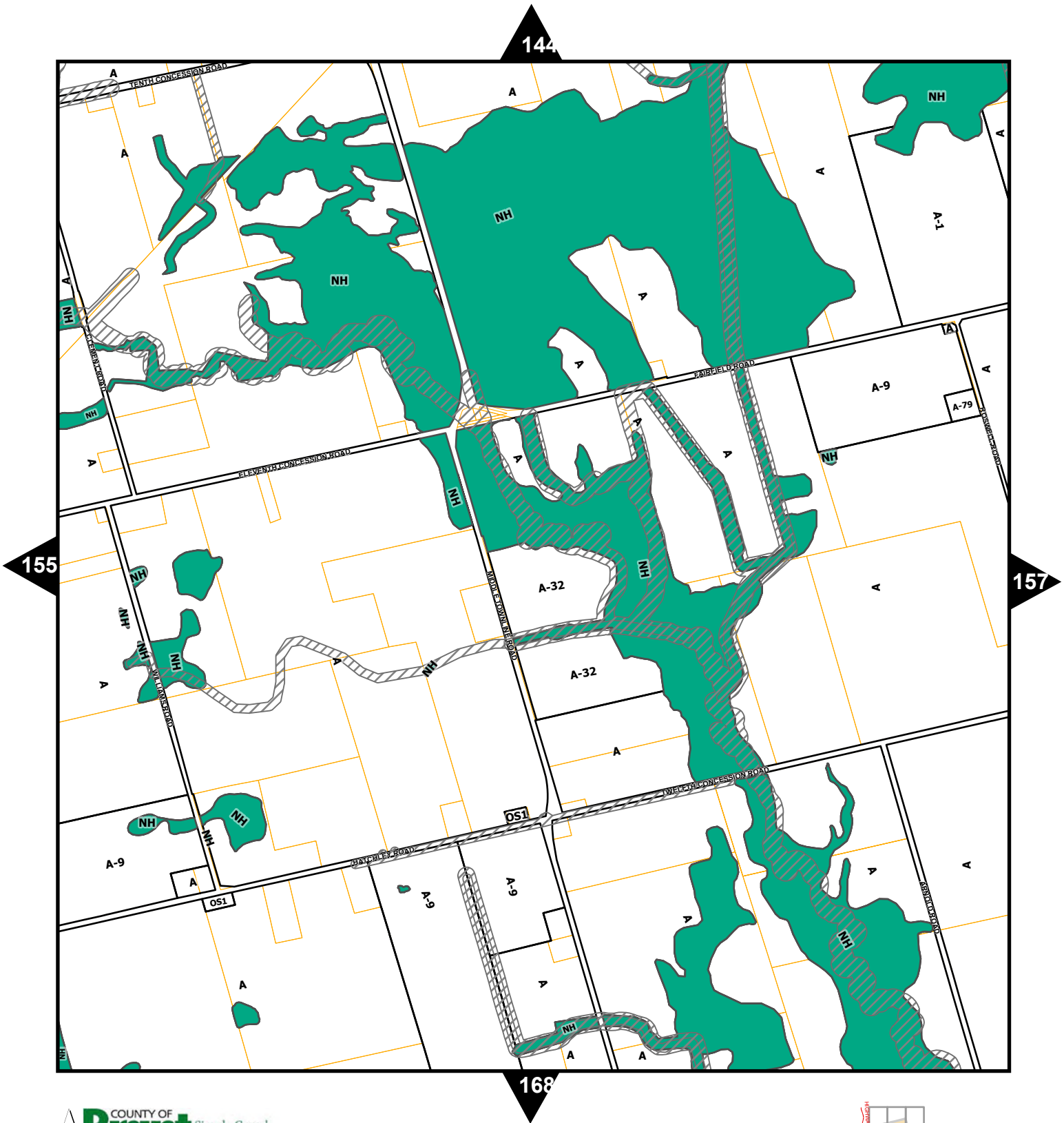


ZONING BY-LAW NO. 61-16
SCHEDULE 'A'

Map No.155

- | | | | |
|---|-------------------------------|---|--|
|  | Appealed Zoning |  | Natural Heritage Zone (NH) |
|  | Watercourse Setbacks |  | Nature Heritage Vegetation Protection Zone (NH1) |
|  | Heritage Area Overlay (HA) |  | Zone Boundary |
|  | Holding Provision Overlay (h) |  | Property Boundary |
|  | Floodplain Overlay (fp) | | |

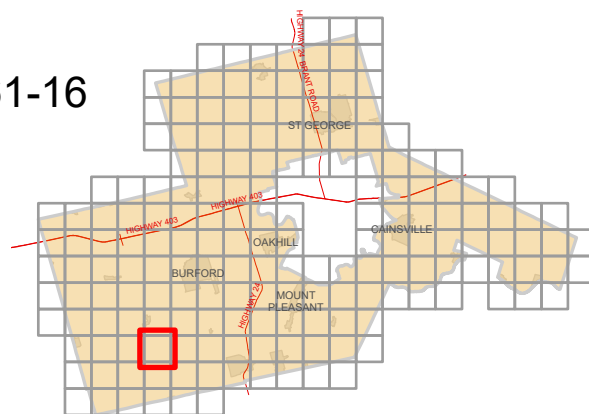




ZONING BY-LAW NO. 61-16
SCHEDULE 'A'

Map No.156

- | | | | |
|--|-------------------------------|--|--|
| | Appealed Zoning | | Natural Heritage Zone (NH) |
| | Watercourse Setbacks | | Nature Heritage Vegetation Protection Zone (NH1) |
| | Heritage Area Overlay (HA) | | Zone Boundary |
| | Holding Provision Overlay (h) | | Property Boundary |
| | Floodplain Overlay (fp) | | |

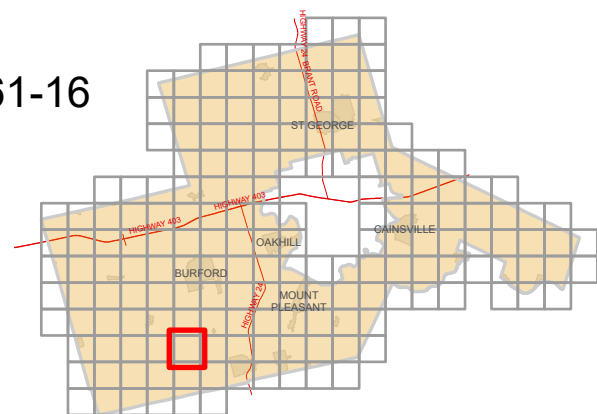


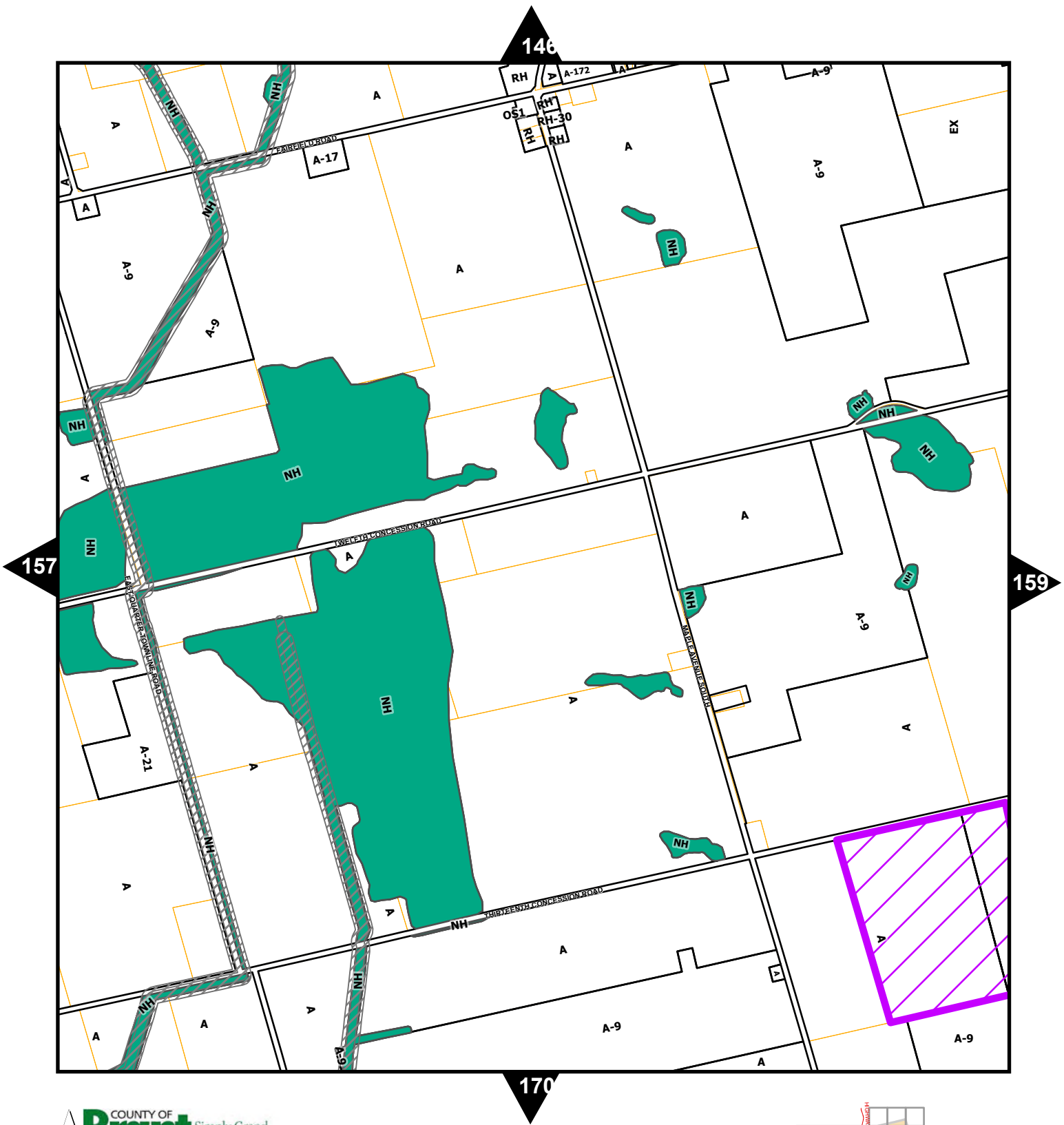


ZONING BY-LAW NO. 61-16 SCHEDULE 'A'

Map No.157










- | | | | |
|--|-------------------------------|--|--|
| | Appealed Zoning | | Natural Heritage Zone (NH) |
| | Watercourse Setbacks | | Nature Heritage Vegetation Protection Zone (NH1) |
| | Heritage Area Overlay (HA) | | Zone Boundary |
| | Holding Provision Overlay (h) | | Property Boundary |
| | Floodplain Overlay (fp) | | |

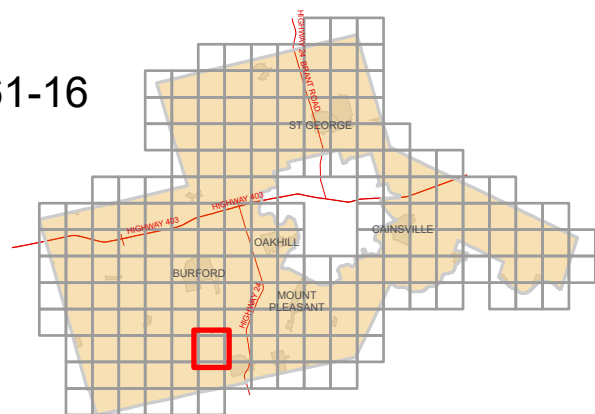


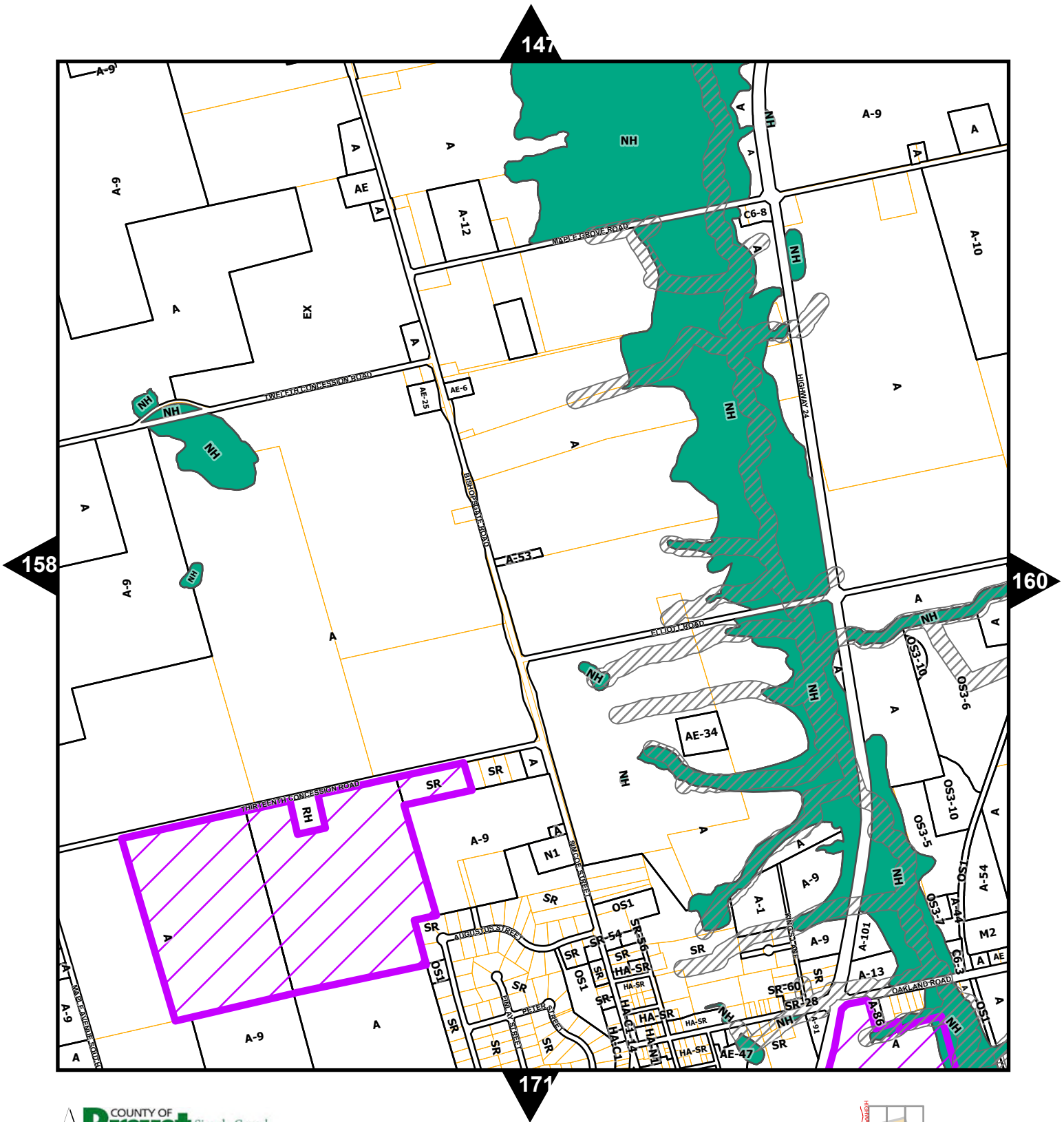


ZONING BY-LAW NO. 61-16
SCHEDULE 'A'

Map No.158

- | | | | |
|---|-------------------------------|---|--|
|  | Appealed Zoning |  | Natural Heritage Zone (NH) |
|  | Watercourse Setbacks |  | Nature Heritage Vegetation Protection Zone (NH1) |
|  | Heritage Area Overlay (HA) |  | Zone Boundary |
|  | Holding Provision Overlay (h) |  | Property Boundary |
|  | Floodplain Overlay (fp) | | |

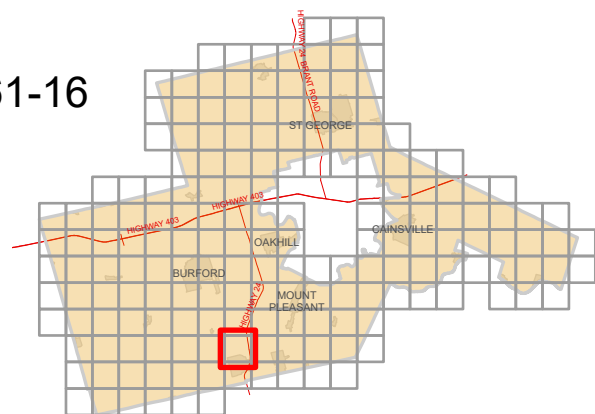


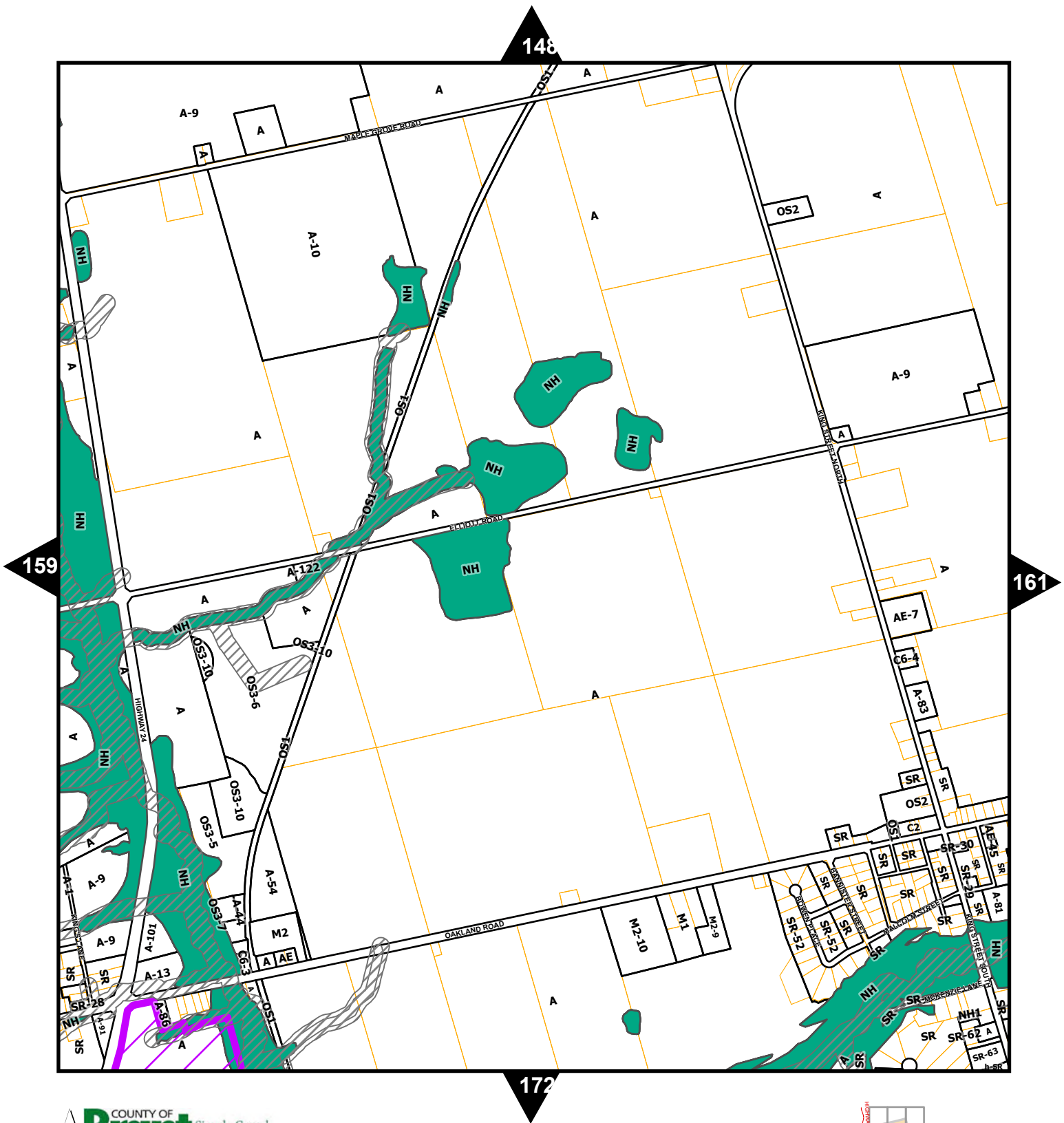


ZONING BY-LAW NO. 61-16 SCHEDULE 'A'

Map No.159

- | | | | |
|--|-------------------------------|--|--|
| | Appealed Zoning | | Natural Heritage Zone (NH) |
| | Watercourse Setbacks | | Nature Heritage Vegetation Protection Zone (NH1) |
| | Heritage Area Overlay (HA) | | Zone Boundary |
| | Holding Provision Overlay (h) | | Property Boundary |
| | Floodplain Overlay (fp) | | |



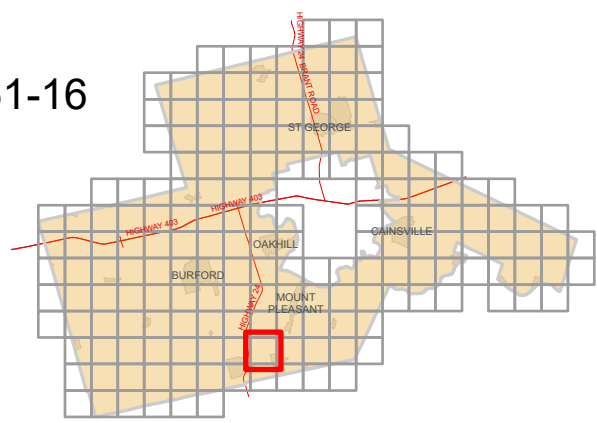


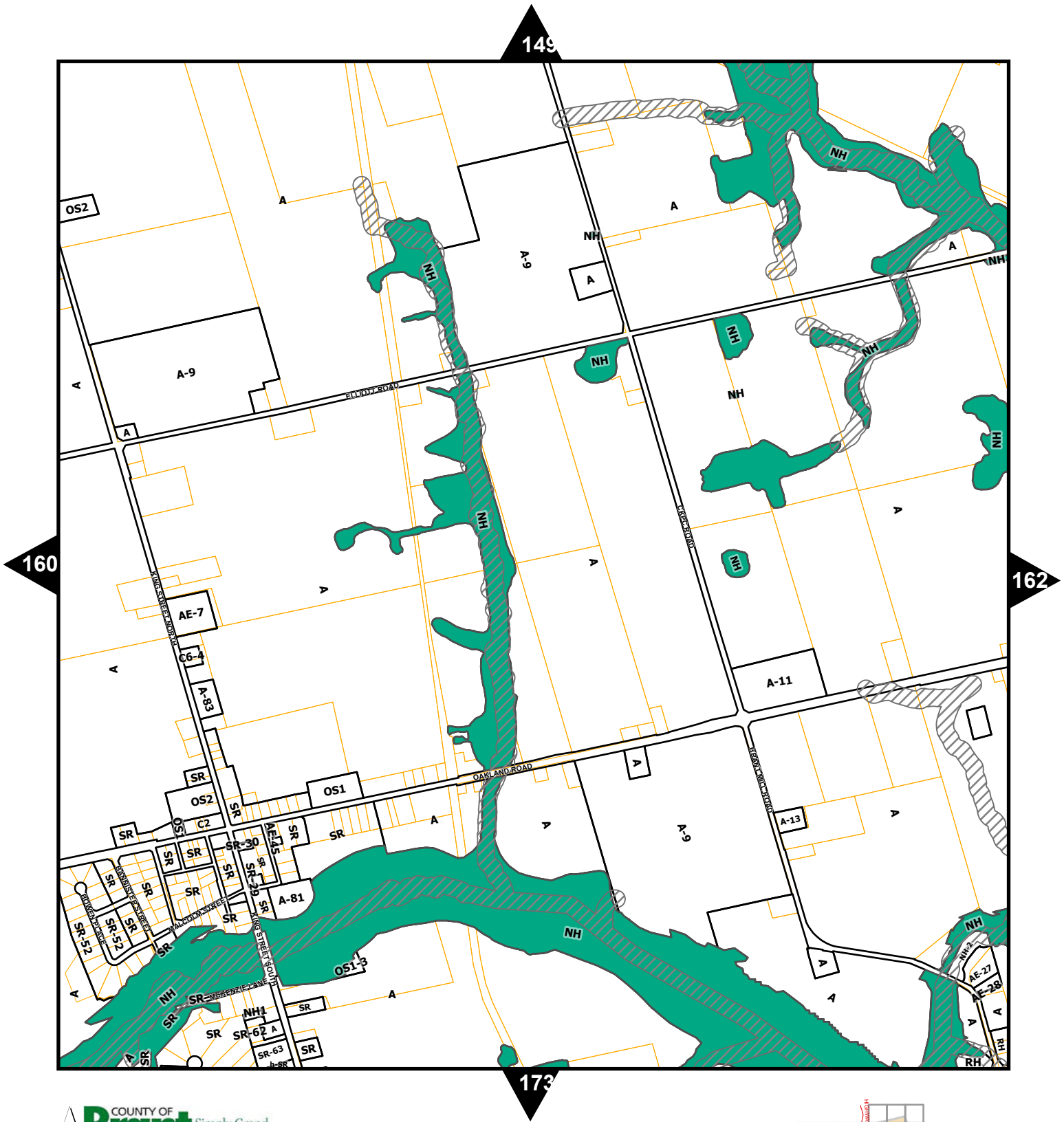
ZONING BY-LAW NO. 61-16

SCHEDULE 'A'

Map No.160

- | | | | |
|--|-------------------------------|--|--|
| | Appealed Zoning | | Natural Heritage Zone (NH) |
| | Watercourse Setbacks | | Nature Heritage Vegetation Protection Zone (NH1) |
| | Heritage Area Overlay (HA) | | Zone Boundary |
| | Holding Provision Overlay (h) | | Property Boundary |
| | Floodplain Overlay (fp) | | |

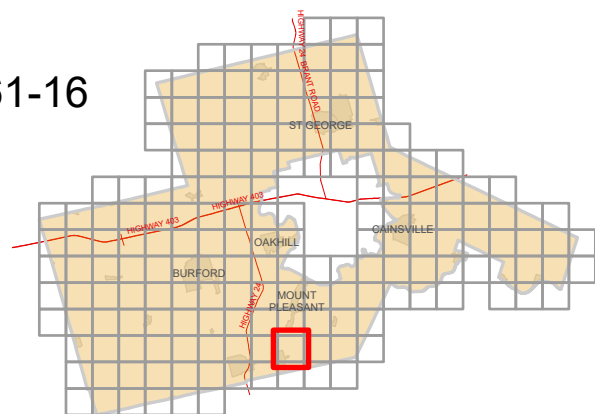


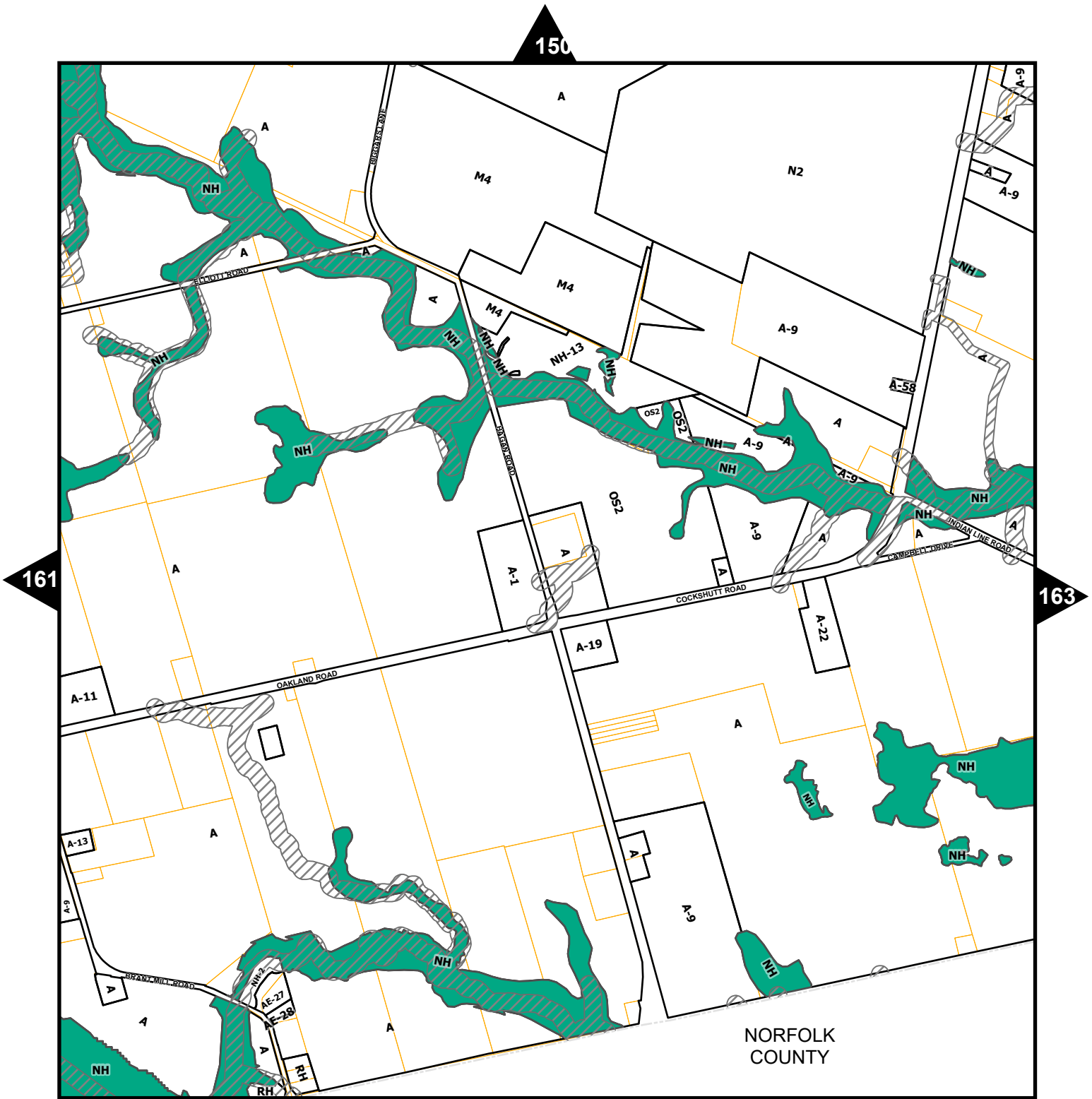


ZONING BY-LAW NO. 61-16 SCHEDULE 'A'

Map No.161

- | | | | |
|--|-------------------------------|--|--|
| | Appealed Zoning | | Natural Heritage Zone (NH) |
| | Watercourse Setbacks | | Nature Heritage Vegetation Protection Zone (NH1) |
| | Heritage Area Overlay (HA) | | Zone Boundary |
| | Holding Provision Overlay (h) | | Property Boundary |
| | Floodplain Overlay (fp) | | |





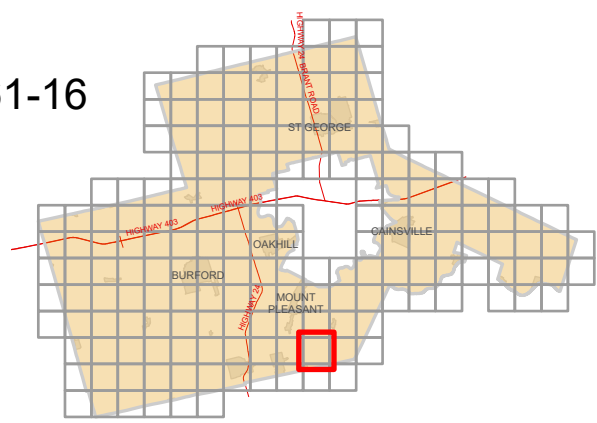
NORFOLK COUNTY

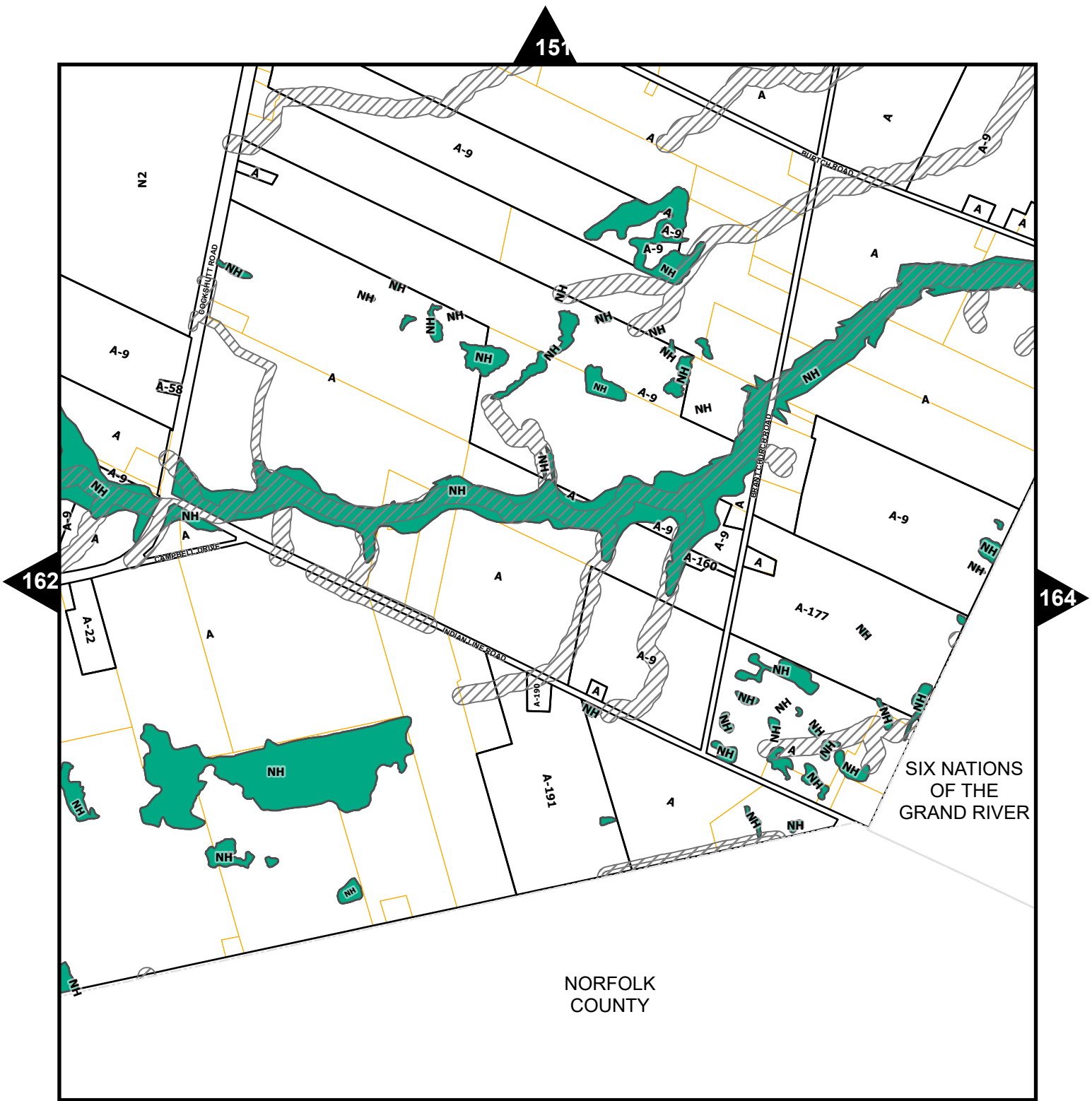


ZONING BY-LAW NO. 61-16 SCHEDULE 'A'

Map No.162










- | | | | |
|--|-------------------------------|--|--|
| | Appealed Zoning | | Natural Heritage Zone (NH) |
| | Watercourse Setbacks | | Nature Heritage Vegetation Protection Zone (NH1) |
| | Heritage Area Overlay (HA) | | Zone Boundary |
| | Holding Provision Overlay (h) | | Property Boundary |
| | Floodplain Overlay (fp) | | |

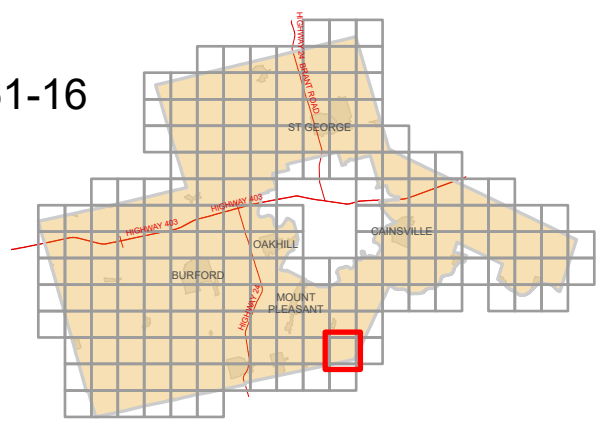




ZONING BY-LAW NO. 61-16
SCHEDULE 'A'

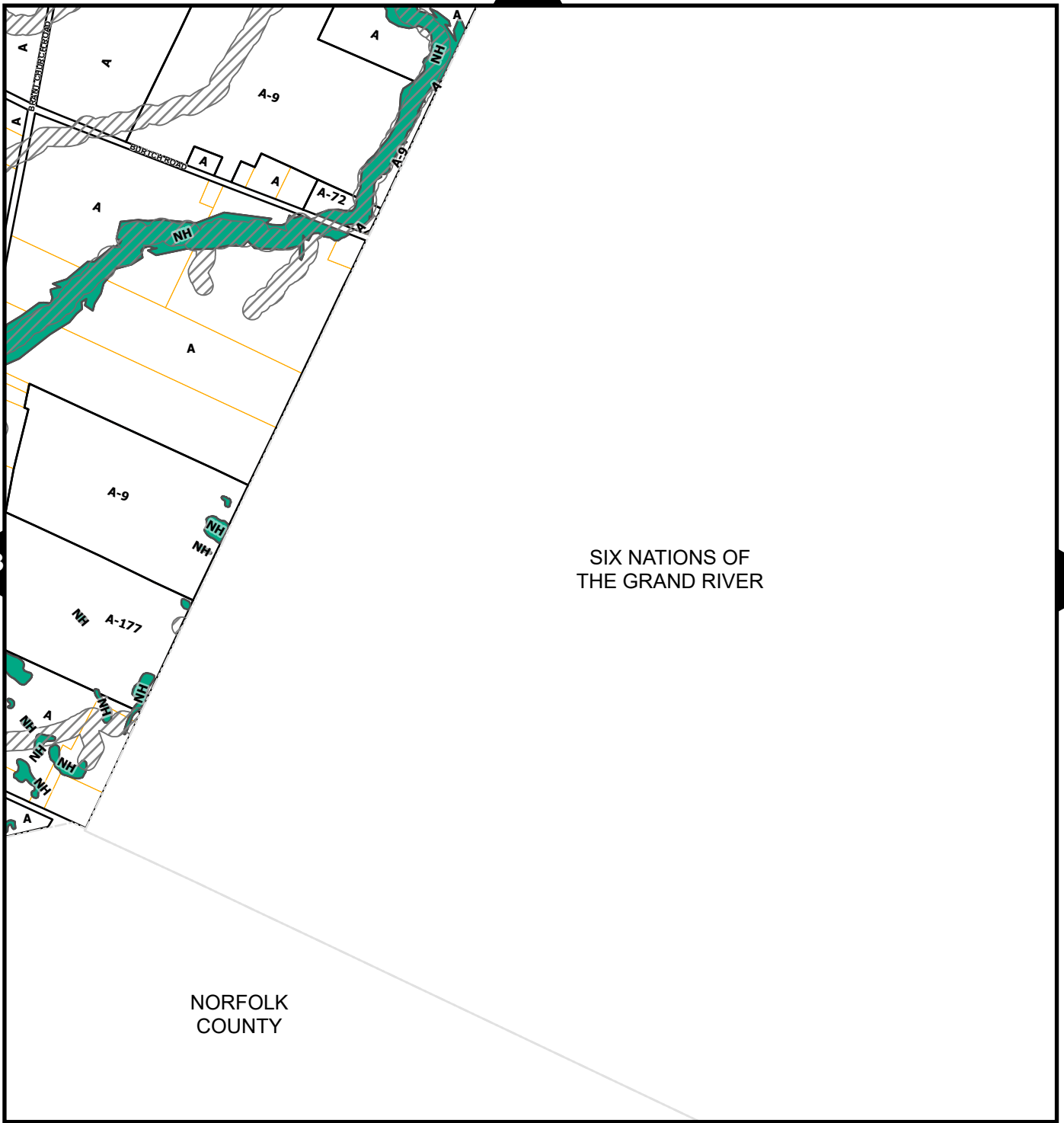
Map No.163

- | | |
|---|--|
|  Appealed Zoning |  Natural Heritage Zone (NH) |
|  Watercourse Setbacks |  Nature Heritage Vegetation Protection Zone (NH1) |
|  Heritage Area Overlay (HA) |  Zone Boundary |
|  Holding Provision Overlay (h) |  Property Boundary |
|  Floodplain Overlay (fp) | |












152

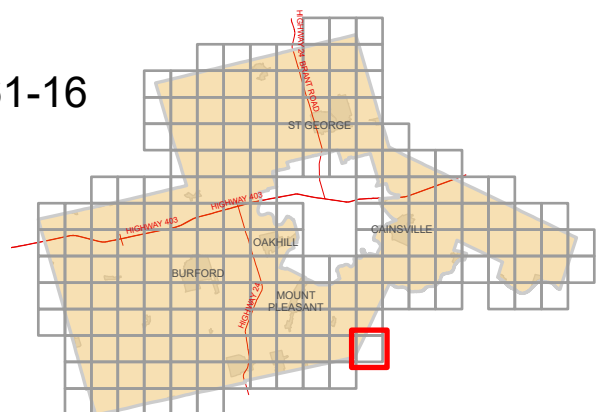
163



ZONING BY-LAW NO. 61-16
SCHEDULE 'A'

Map No.164










- | | | | |
|---|-------------------------------|---|--|
|  | Appealed Zoning |  | Natural Heritage Zone (NH) |
|  | Watercourse Setbacks |  | Nature Heritage Vegetation Protection Zone (NH1) |
|  | Heritage Area Overlay (HA) |  | Zone Boundary |
|  | Holding Provision Overlay (h) |  | Property Boundary |
|  | Floodplain Overlay (fp) | | |

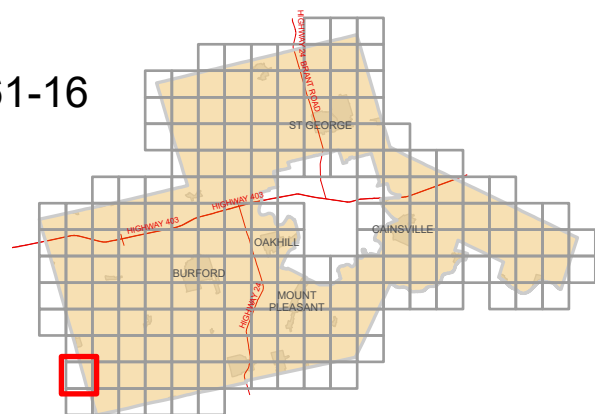


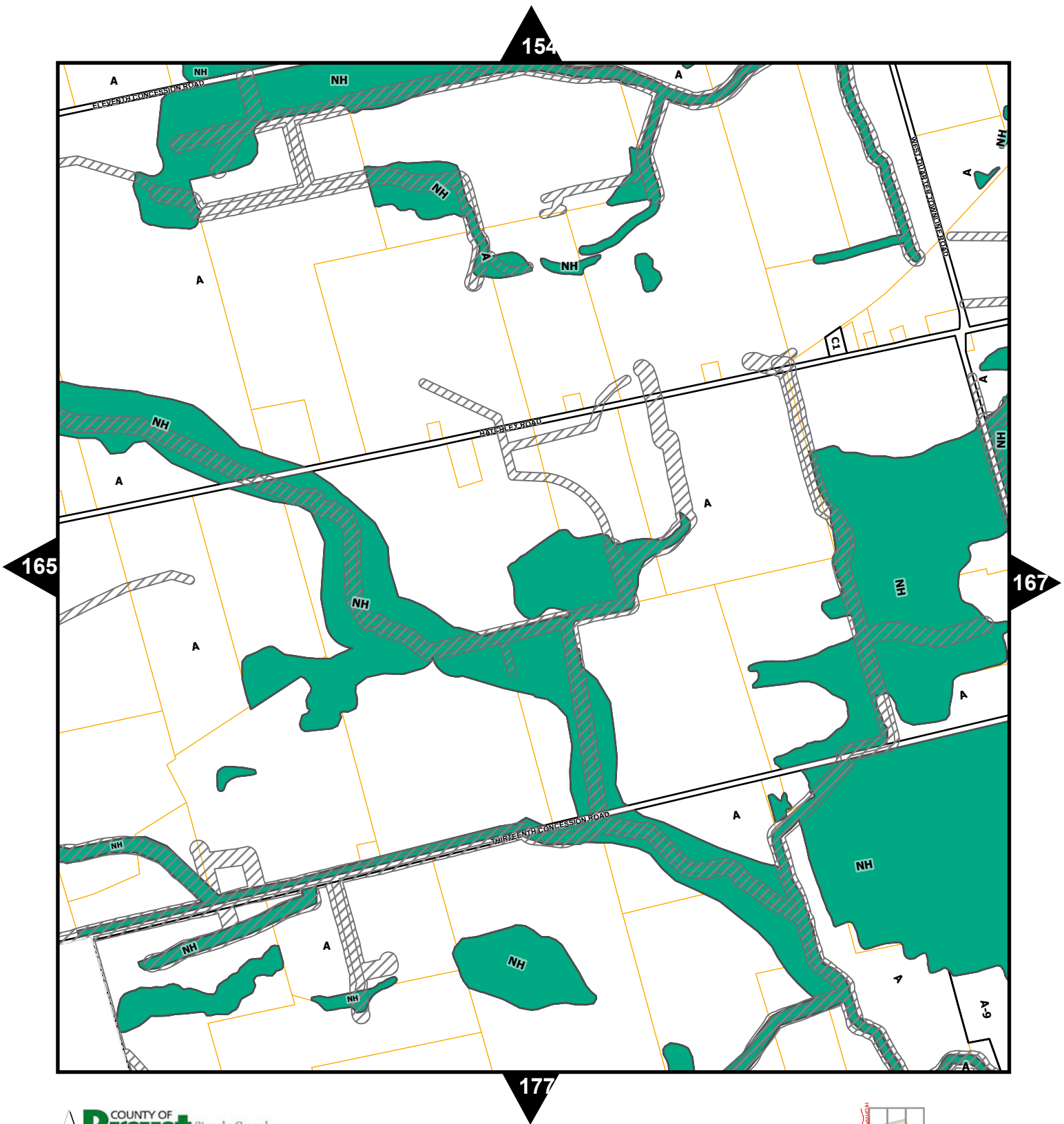


ZONING BY-LAW NO. 61-16 SCHEDULE 'A'

Map No.165

- | | | | |
|---|-------------------------------|---|--|
|  | Appealed Zoning |  | Natural Heritage Zone (NH) |
|  | Watercourse Setbacks |  | Nature Heritage Vegetation Protection Zone (NH1) |
|  | Heritage Area Overlay (HA) |  | Zone Boundary |
|  | Holding Provision Overlay (h) |  | Property Boundary |
|  | Floodplain Overlay (fp) | | |

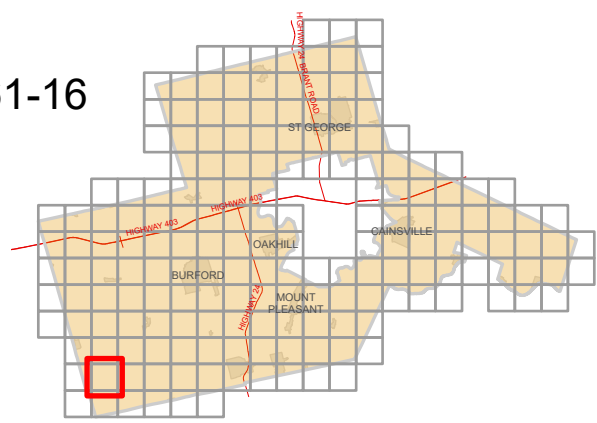




ZONING BY-LAW NO. 61-16
SCHEDULE 'A'

Map No.166










- | | | | |
|--|-------------------------------|--|--|
| | Appealed Zoning | | Natural Heritage Zone (NH) |
| | Watercourse Setbacks | | Nature Heritage Vegetation Protection Zone (NH1) |
| | Heritage Area Overlay (HA) | | Zone Boundary |
| | Holding Provision Overlay (h) | | Property Boundary |
| | Floodplain Overlay (fp) | | |

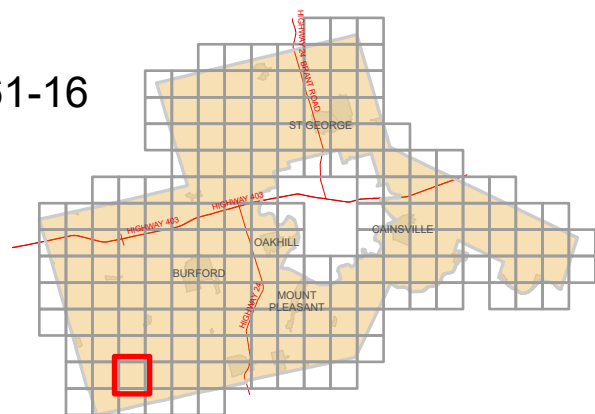


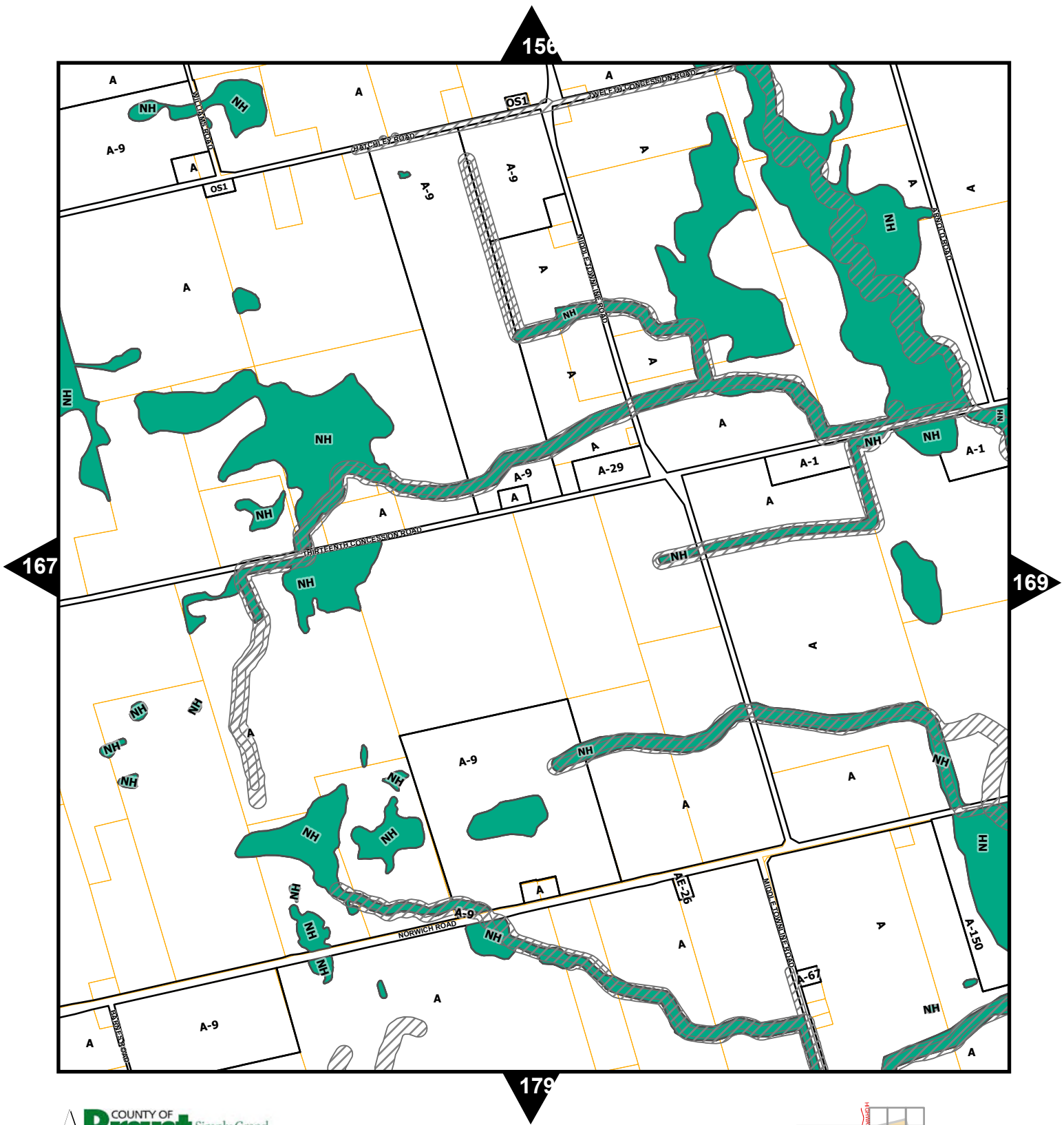


ZONING BY-LAW NO. 61-16
SCHEDULE 'A'

Map No.167

- | | | | |
|---|-------------------------------|---|--|
|  | Appealed Zoning |  | Natural Heritage Zone (NH) |
|  | Watercourse Setbacks |  | Nature Heritage Vegetation Protection Zone (NH1) |
|  | Heritage Area Overlay (HA) |  | Zone Boundary |
|  | Holding Provision Overlay (h) |  | Property Boundary |
|  | Floodplain Overlay (fp) | | |

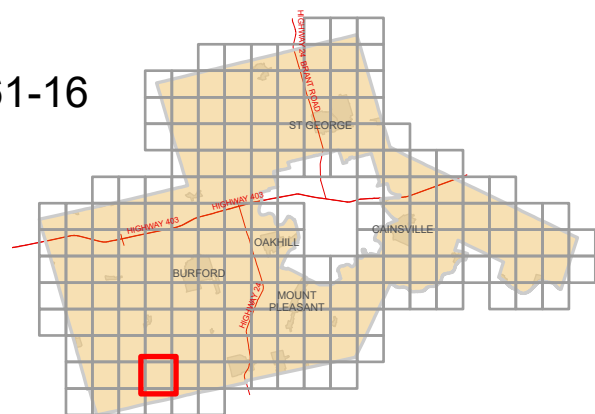


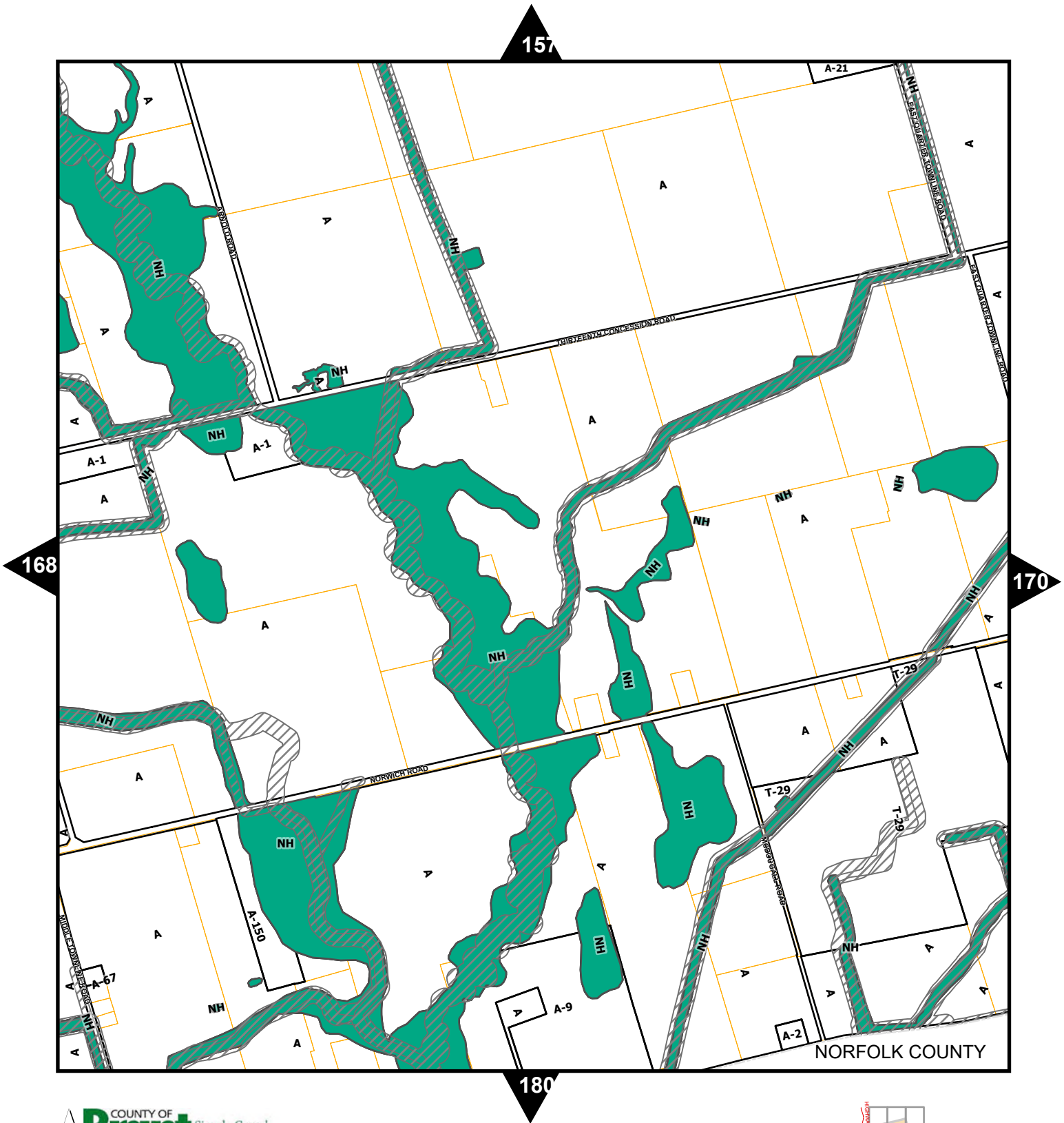


ZONING BY-LAW NO. 61-16 SCHEDULE 'A'

Map No.168










- | | | | |
|--|-------------------------------|--|--|
| | Appealed Zoning | | Natural Heritage Zone (NH) |
| | Watercourse Setbacks | | Nature Heritage Vegetation Protection Zone (NH1) |
| | Heritage Area Overlay (HA) | | Zone Boundary |
| | Holding Provision Overlay (h) | | Property Boundary |
| | Floodplain Overlay (fp) | | |

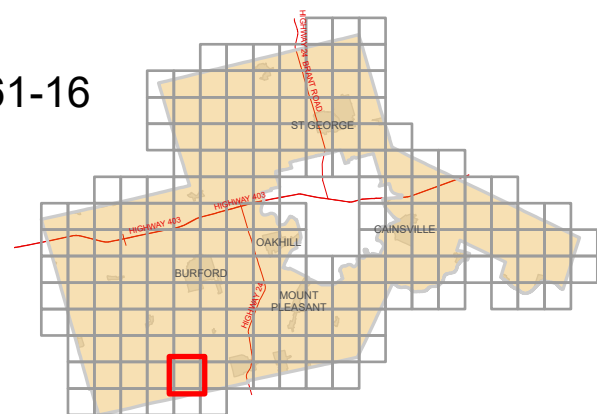


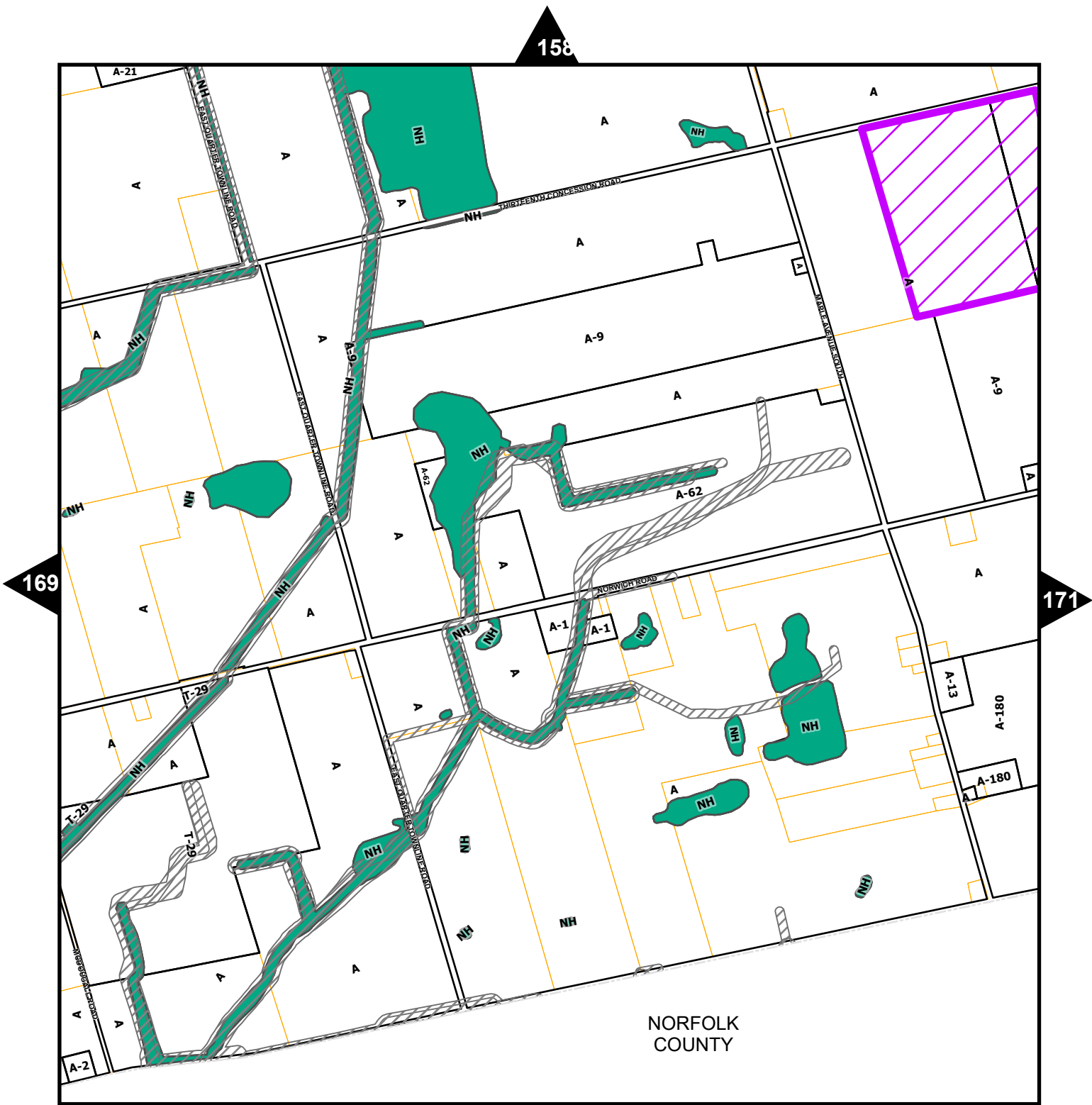


ZONING BY-LAW NO. 61-16 SCHEDULE 'A'

Map No.169

- | | | | |
|---|-------------------------------|---|--|
|  | Appealed Zoning |  | Natural Heritage Zone (NH) |
|  | Watercourse Setbacks |  | Nature Heritage Vegetation Protection Zone (NH1) |
|  | Heritage Area Overlay (HA) |  | Zone Boundary |
|  | Holding Provision Overlay (h) |  | Property Boundary |
|  | Floodplain Overlay (fp) | | |

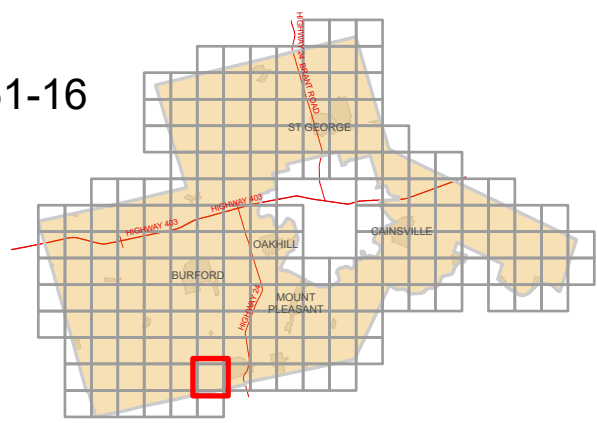


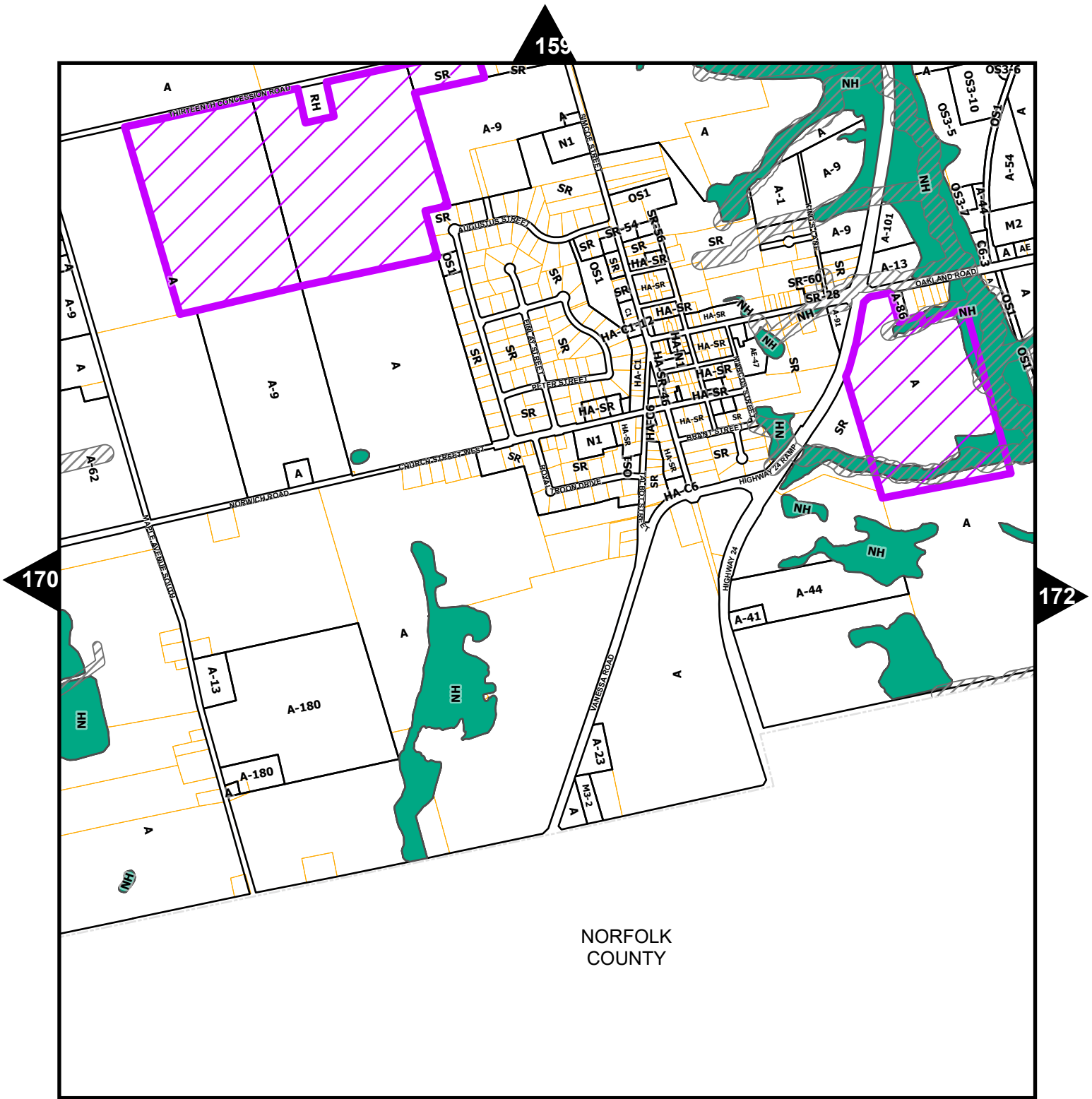


ZONING BY-LAW NO. 61-16
SCHEDULE 'A'

Map No.170

- | | | | |
|--|-------------------------------|--|--|
| | Appealed Zoning | | Natural Heritage Zone (NH) |
| | Watercourse Setbacks | | Nature Heritage Vegetation Protection Zone (NH1) |
| | Heritage Area Overlay (HA) | | Zone Boundary |
| | Holding Provision Overlay (h) | | Property Boundary |
| | Floodplain Overlay (fp) | | |





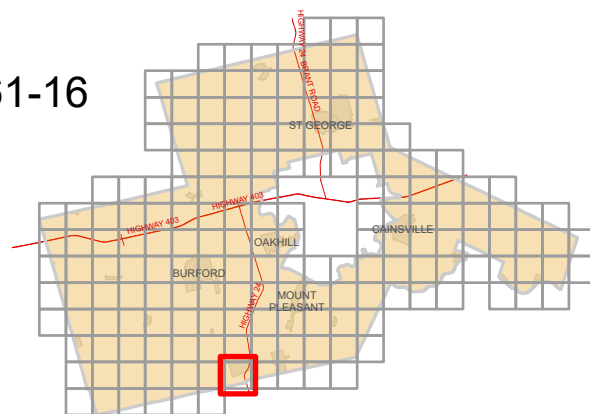
NORFOLK COUNTY

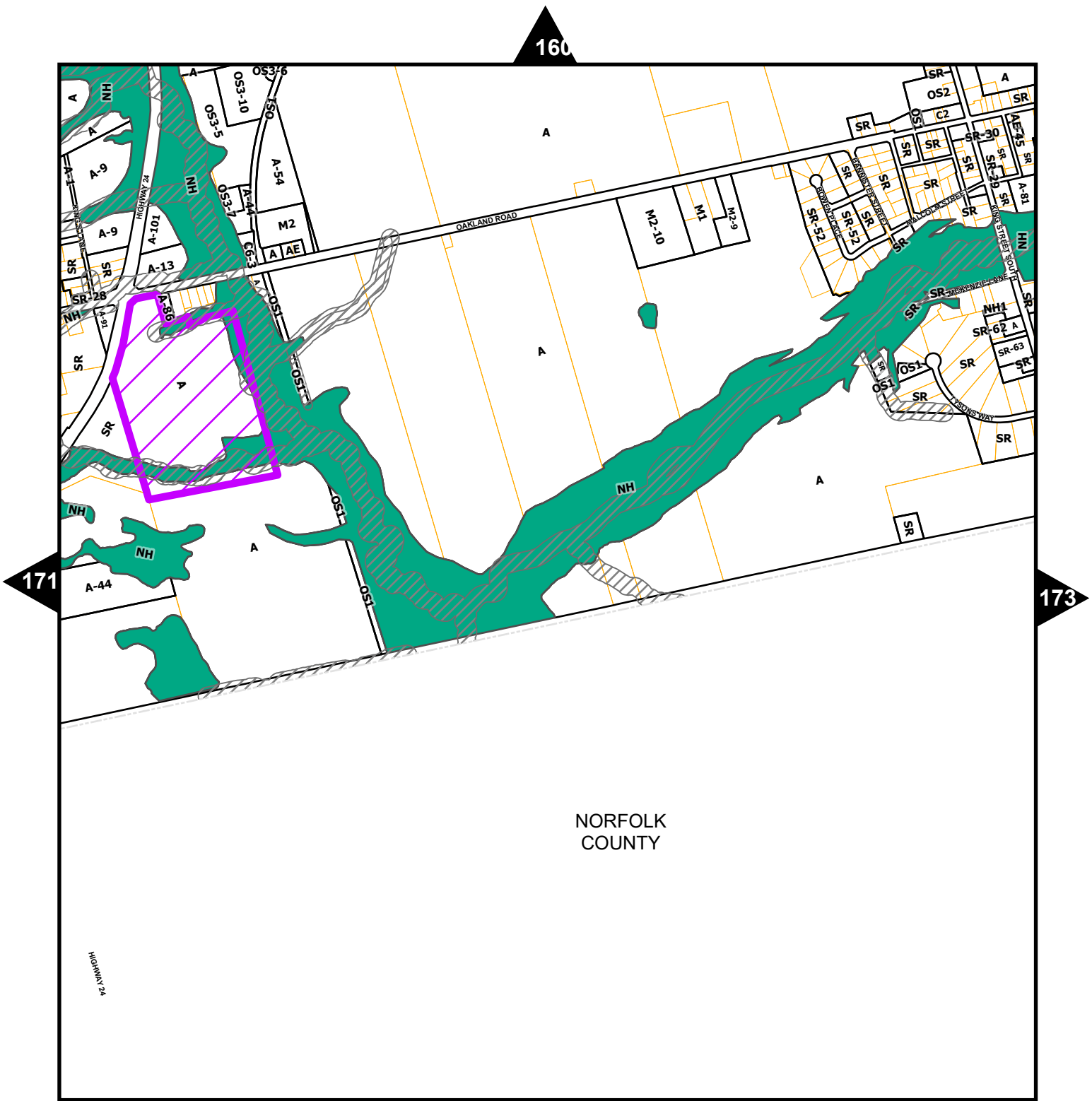


ZONING BY-LAW NO. 61-16 SCHEDULE 'A'

Map No.171










- | | | | |
|--|-------------------------------|--|--|
| | Appealed Zoning | | Natural Heritage Zone (NH) |
| | Watercourse Setbacks | | Nature Heritage Vegetation Protection Zone (NH1) |
| | Heritage Area Overlay (HA) | | Zone Boundary |
| | Holding Provision Overlay (h) | | Property Boundary |
| | Floodplain Overlay (fp) | | |

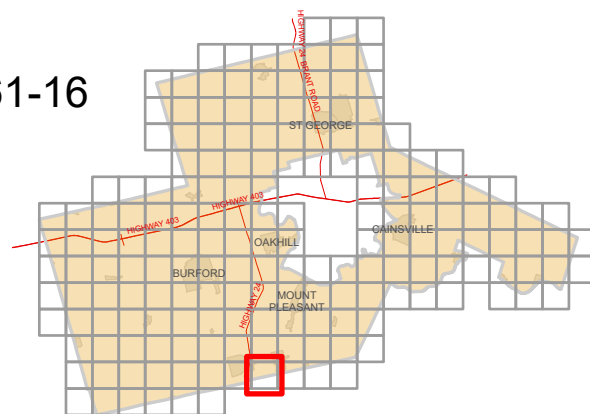


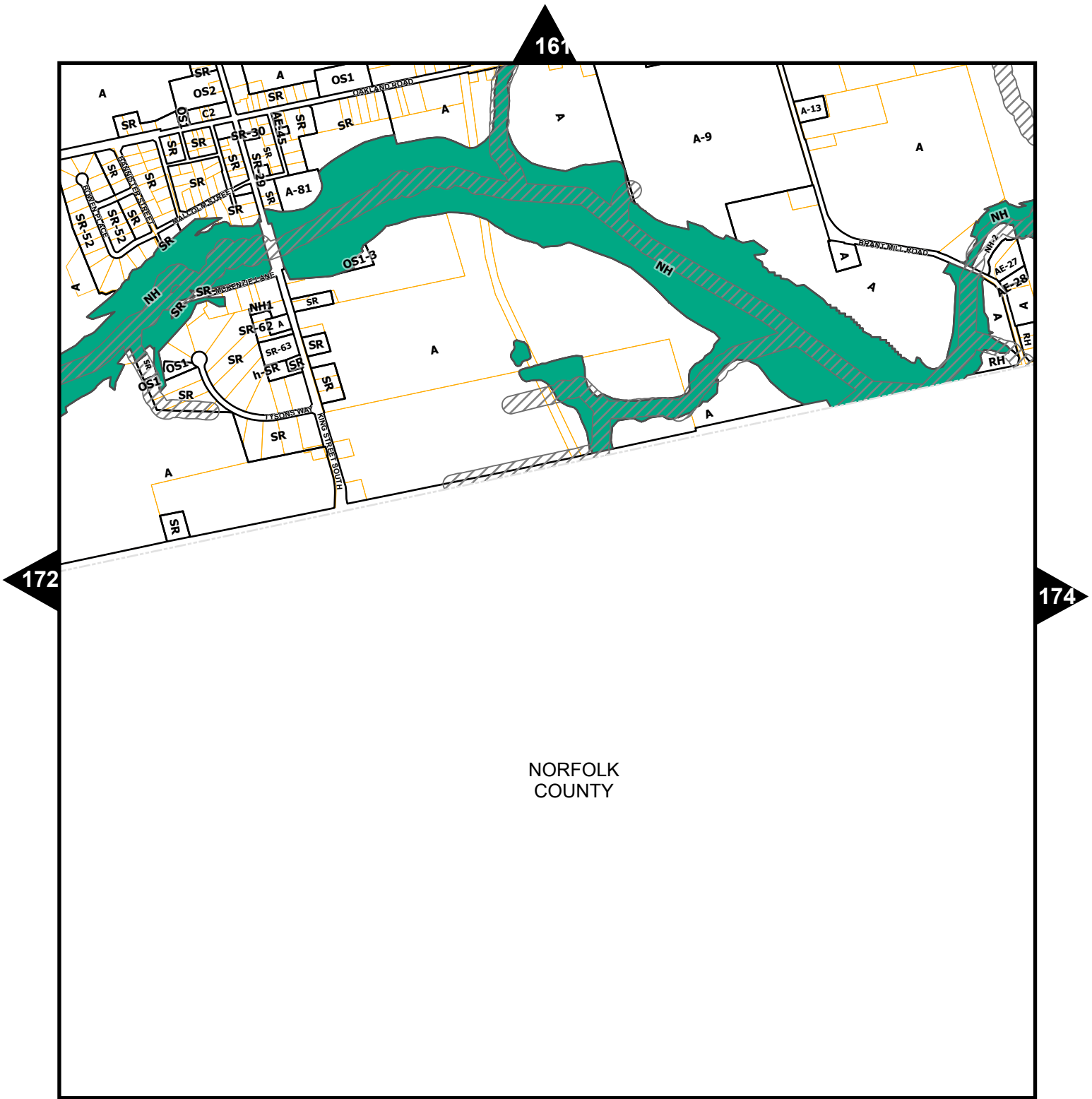


ZONING BY-LAW NO. 61-16 SCHEDULE 'A'

Map No.172










- | | | | |
|---|-------------------------------|---|--|
|  | Appealed Zoning |  | Natural Heritage Zone (NH) |
|  | Watercourse Setbacks |  | Nature Heritage Vegetation Protection Zone (NH1) |
|  | Heritage Area Overlay (HA) |  | Zone Boundary |
|  | Holding Provision Overlay (h) |  | Property Boundary |
|  | Floodplain Overlay (fp) | | |

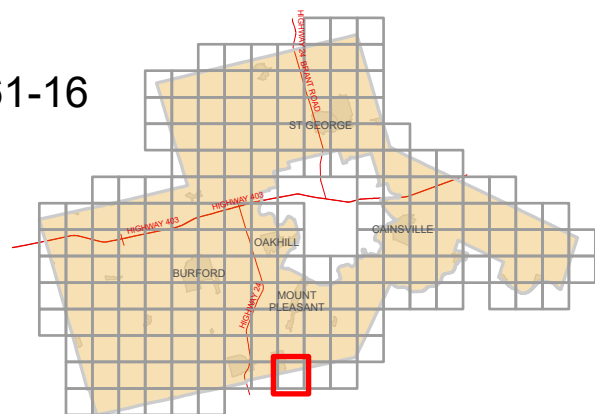




ZONING BY-LAW NO. 61-16 SCHEDULE 'A'

Map No.173

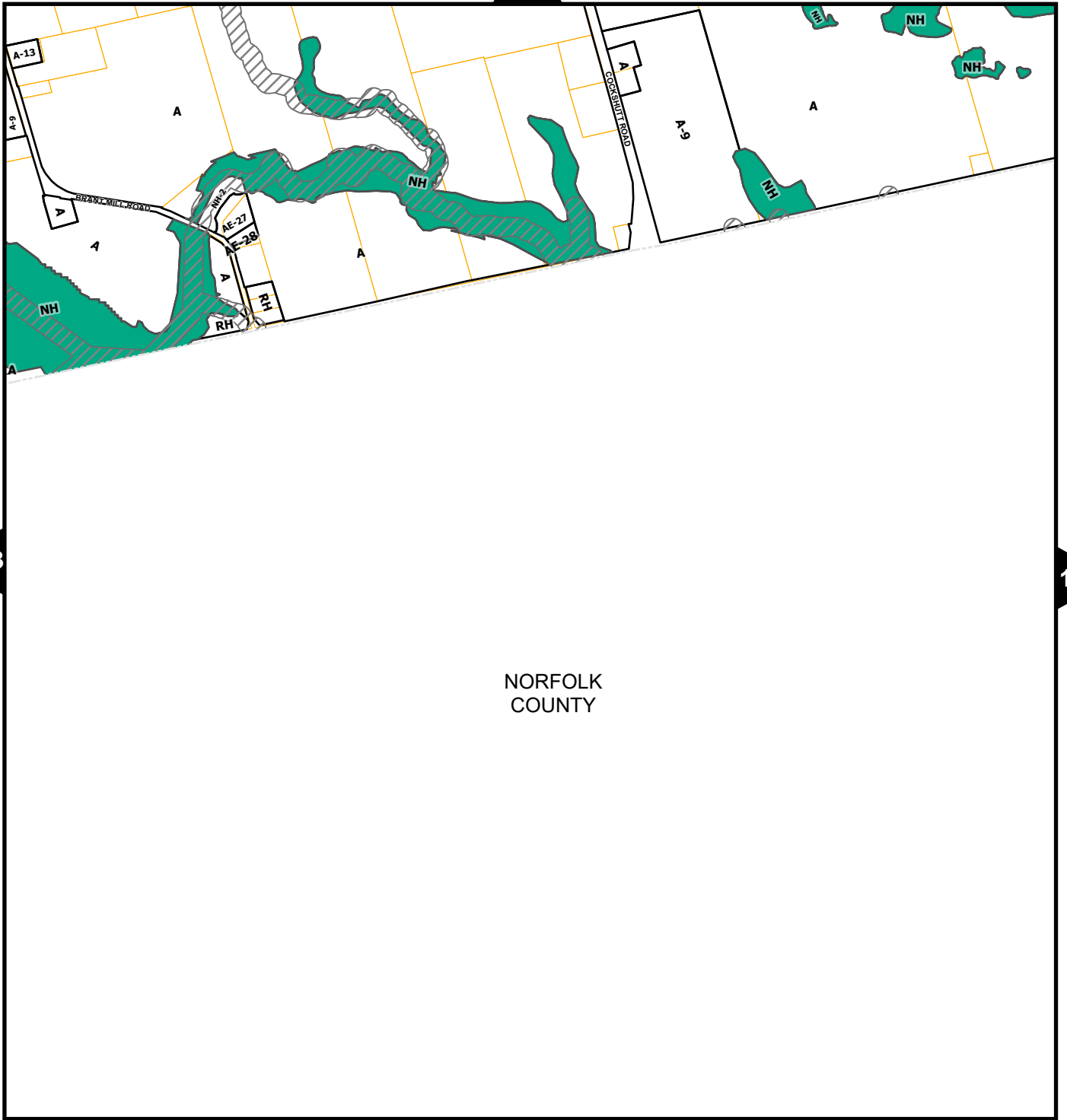
- | | | | |
|---|-------------------------------|---|--|
|  | Appealed Zoning |  | Natural Heritage Zone (NH) |
|  | Watercourse Setbacks |  | Nature Heritage Vegetation Protection Zone (NH1) |
|  | Heritage Area Overlay (HA) |  | Zone Boundary |
|  | Holding Provision Overlay (h) |  | Property Boundary |
|  | Floodplain Overlay (fp) | | |



162










173

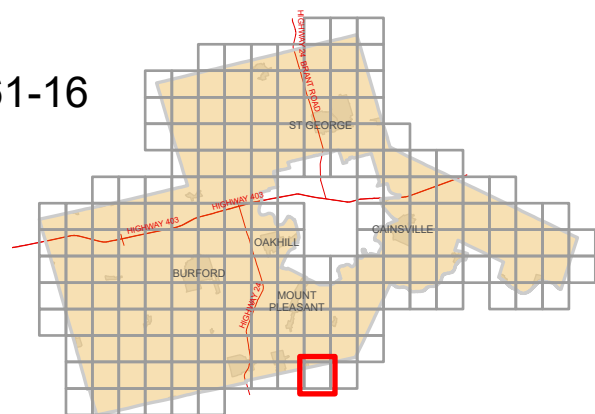
175

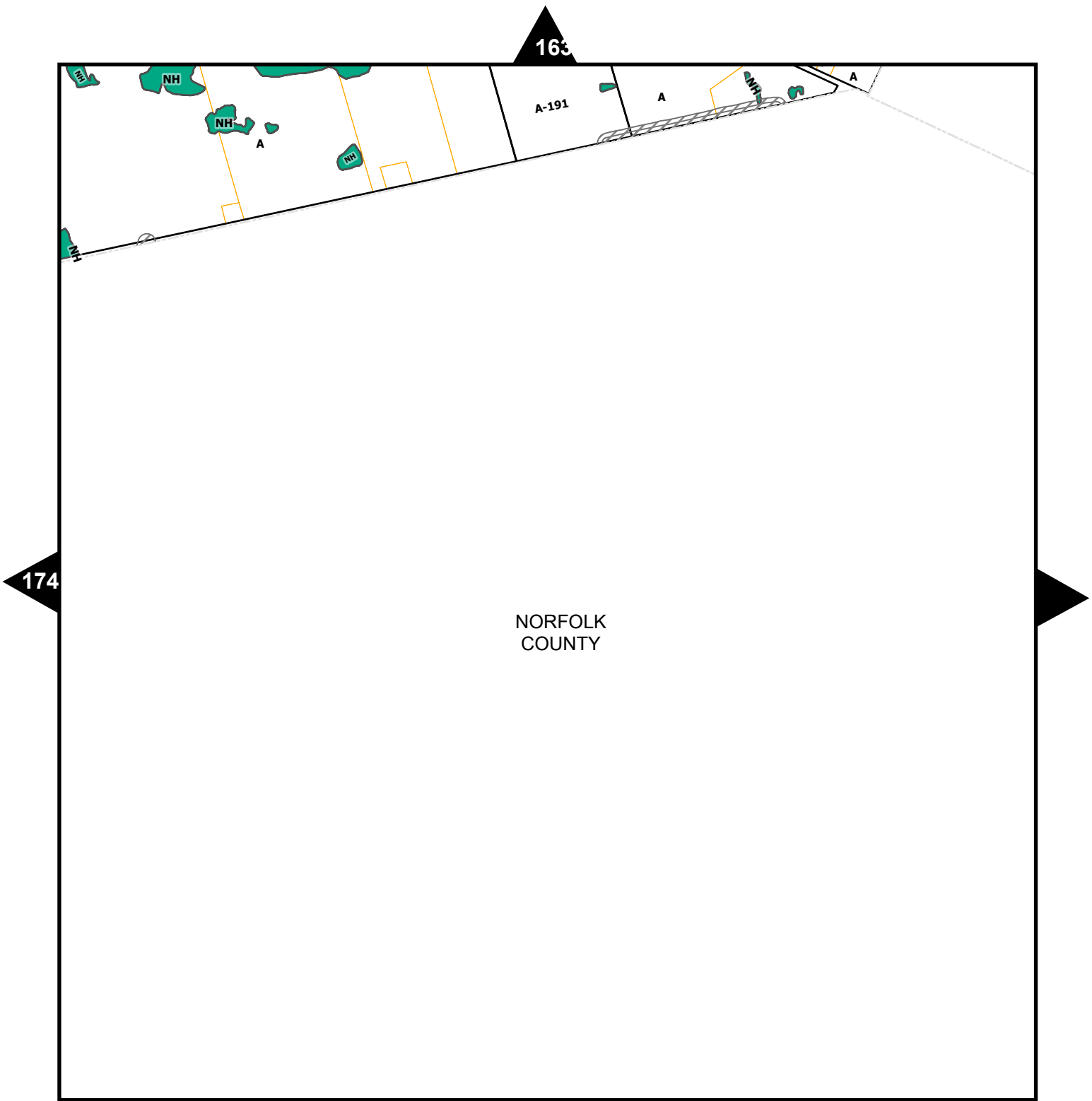


ZONING BY-LAW NO. 61-16
SCHEDULE 'A'

Map No.174










- | | | | |
|---|-------------------------------|---|--|
|  | Appealed Zoning |  | Natural Heritage Zone (NH) |
|  | Watercourse Setbacks |  | Nature Heritage Vegetation Protection Zone (NH1) |
|  | Heritage Area Overlay (HA) |  | Zone Boundary |
|  | Holding Provision Overlay (h) |  | Property Boundary |
|  | Floodplain Overlay (fp) | | |

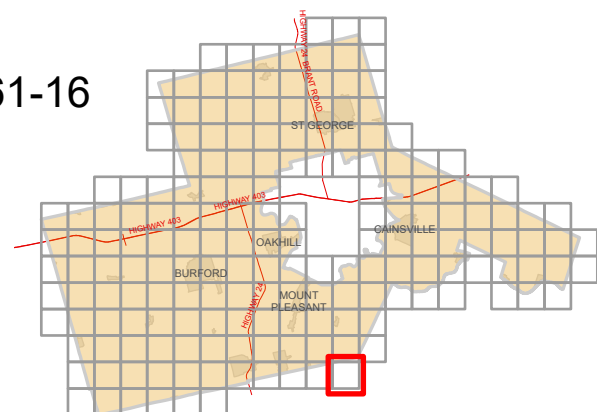




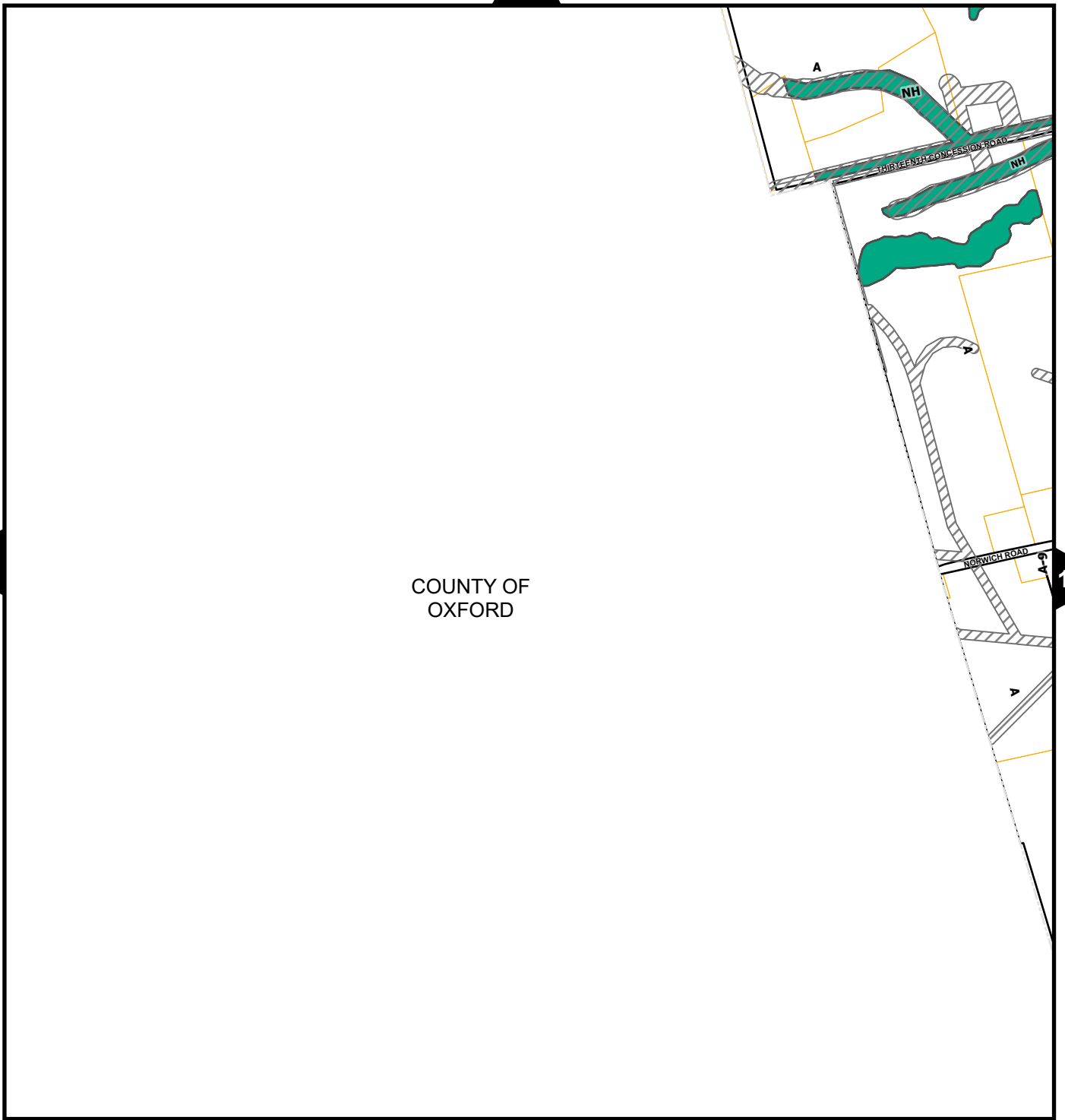
ZONING BY-LAW NO. 61-16
SCHEDULE 'A'

Map No.175

- | | | | |
|---|-------------------------------|---|--|
|  | Appealed Zoning |  | Natural Heritage Zone (NH) |
|  | Watercourse Setbacks |  | Nature Heritage Vegetation Protection Zone (NH1) |
|  | Heritage Area Overlay (HA) |  | Zone Boundary |
|  | Holding Provision Overlay (h) |  | Property Boundary |
|  | Floodplain Overlay (fp) | | |












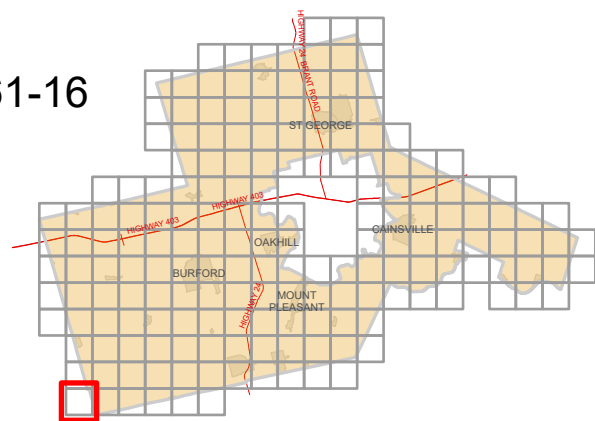
COUNTY OF OXFORD

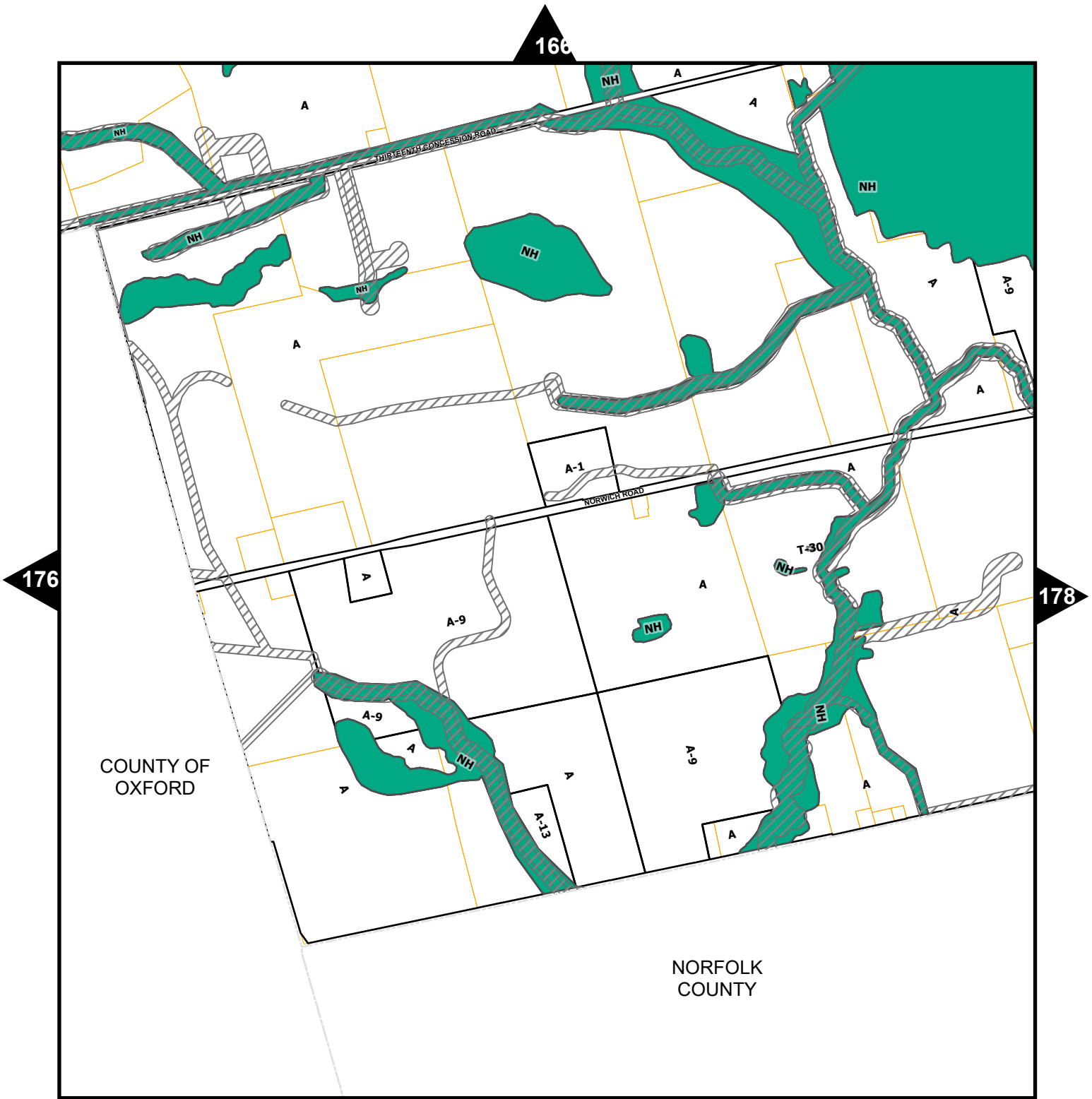


ZONING BY-LAW NO. 61-16
SCHEDULE 'A'

Map No.176

- | | | | |
|---|-------------------------------|---|--|
|  | Appealed Zoning |  | Natural Heritage Zone (NH) |
|  | Watercourse Setbacks |  | Nature Heritage Vegetation Protection Zone (NH1) |
|  | Heritage Area Overlay (HA) |  | Zone Boundary |
|  | Holding Provision Overlay (h) |  | Property Boundary |
|  | Floodplain Overlay (fp) | | |

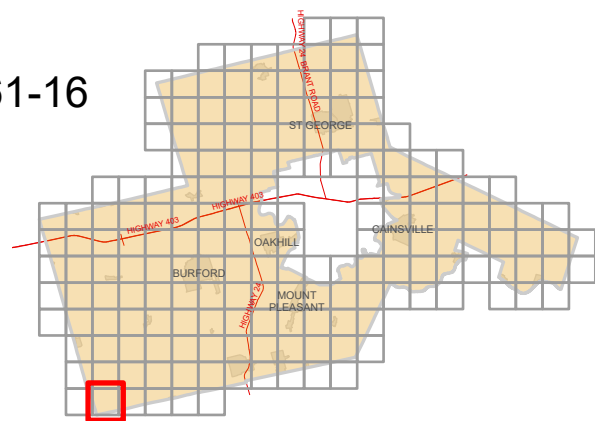


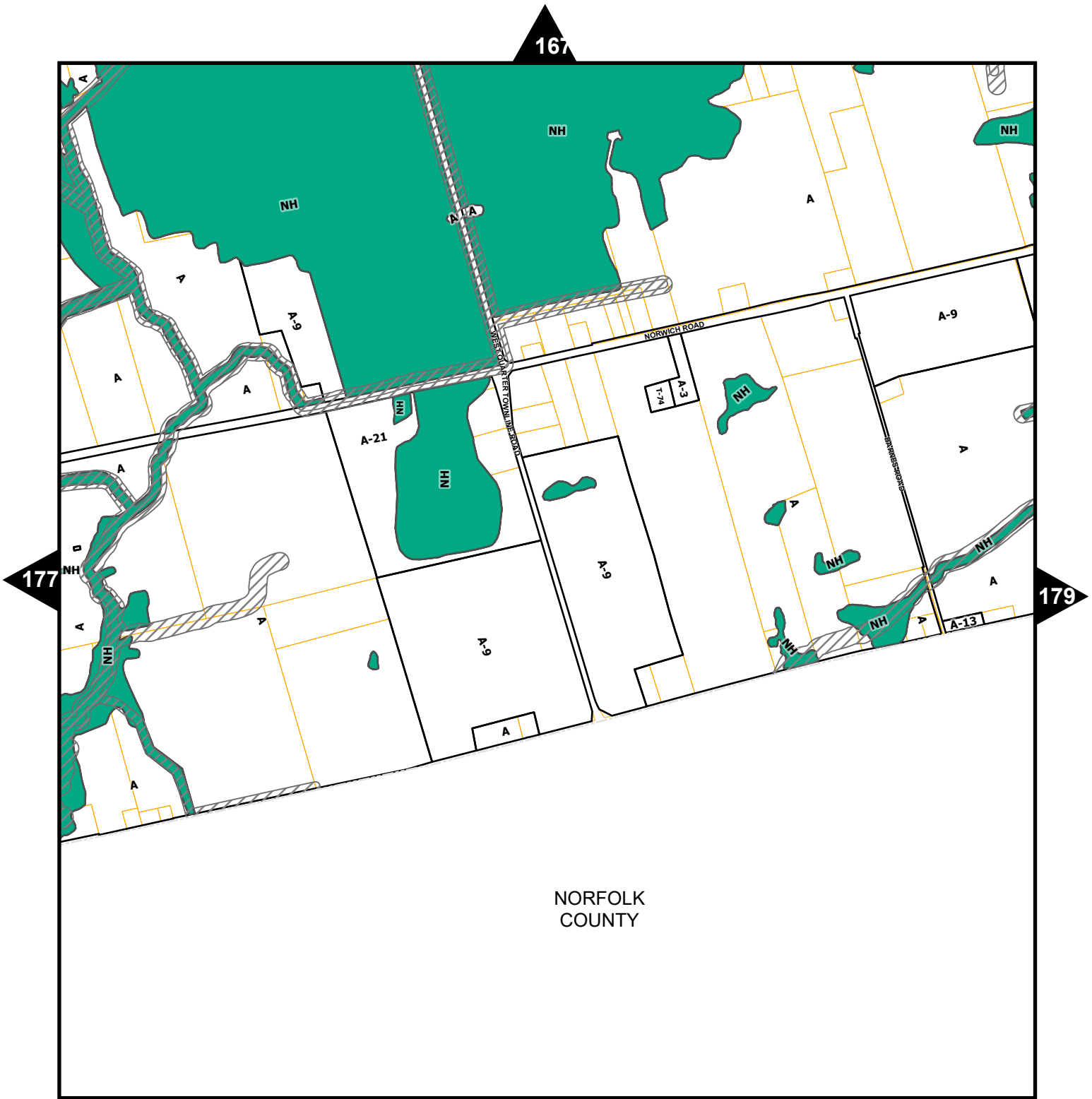


ZONING BY-LAW NO. 61-16
SCHEDULE 'A'

Map No.177

- | | | | |
|--|-------------------------------|--|--|
| | Appealed Zoning | | Natural Heritage Zone (NH) |
| | Watercourse Setbacks | | Nature Heritage Vegetation Protection Zone (NH1) |
| | Heritage Area Overlay (HA) | | Zone Boundary |
| | Holding Provision Overlay (h) | | Property Boundary |
| | Floodplain Overlay (fp) | | |

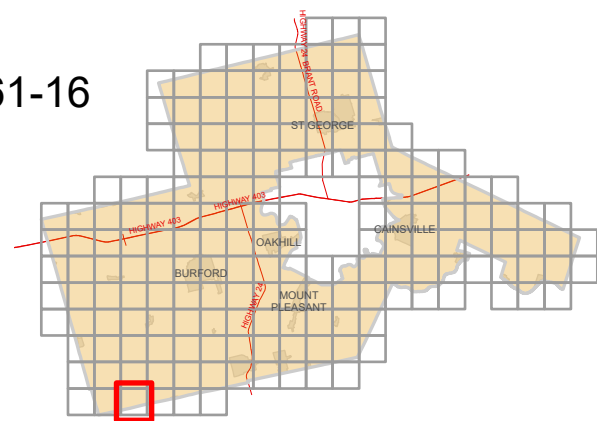


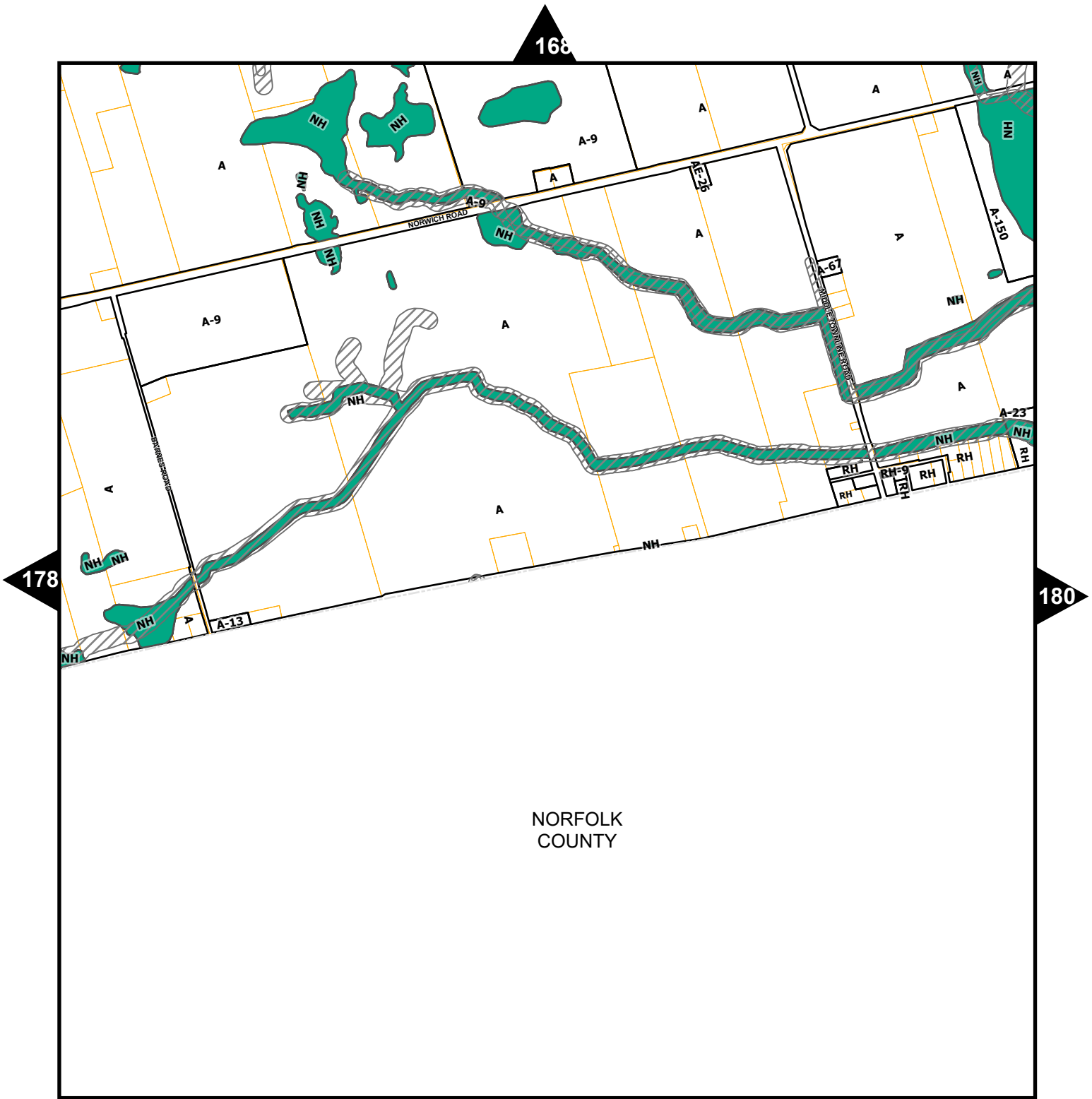


ZONING BY-LAW NO. 61-16
SCHEDULE 'A'

Map No.178










- | | | | |
|--|-------------------------------|--|--|
| | Appealed Zoning | | Natural Heritage Zone (NH) |
| | Watercourse Setbacks | | Nature Heritage Vegetation Protection Zone (NH1) |
| | Heritage Area Overlay (HA) | | Zone Boundary |
| | Holding Provision Overlay (h) | | Property Boundary |
| | Floodplain Overlay (fp) | | |

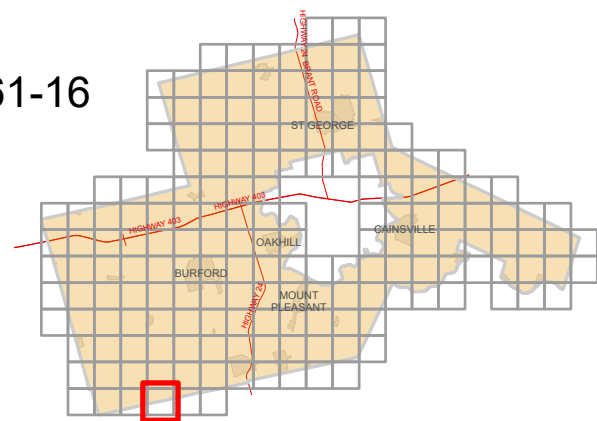


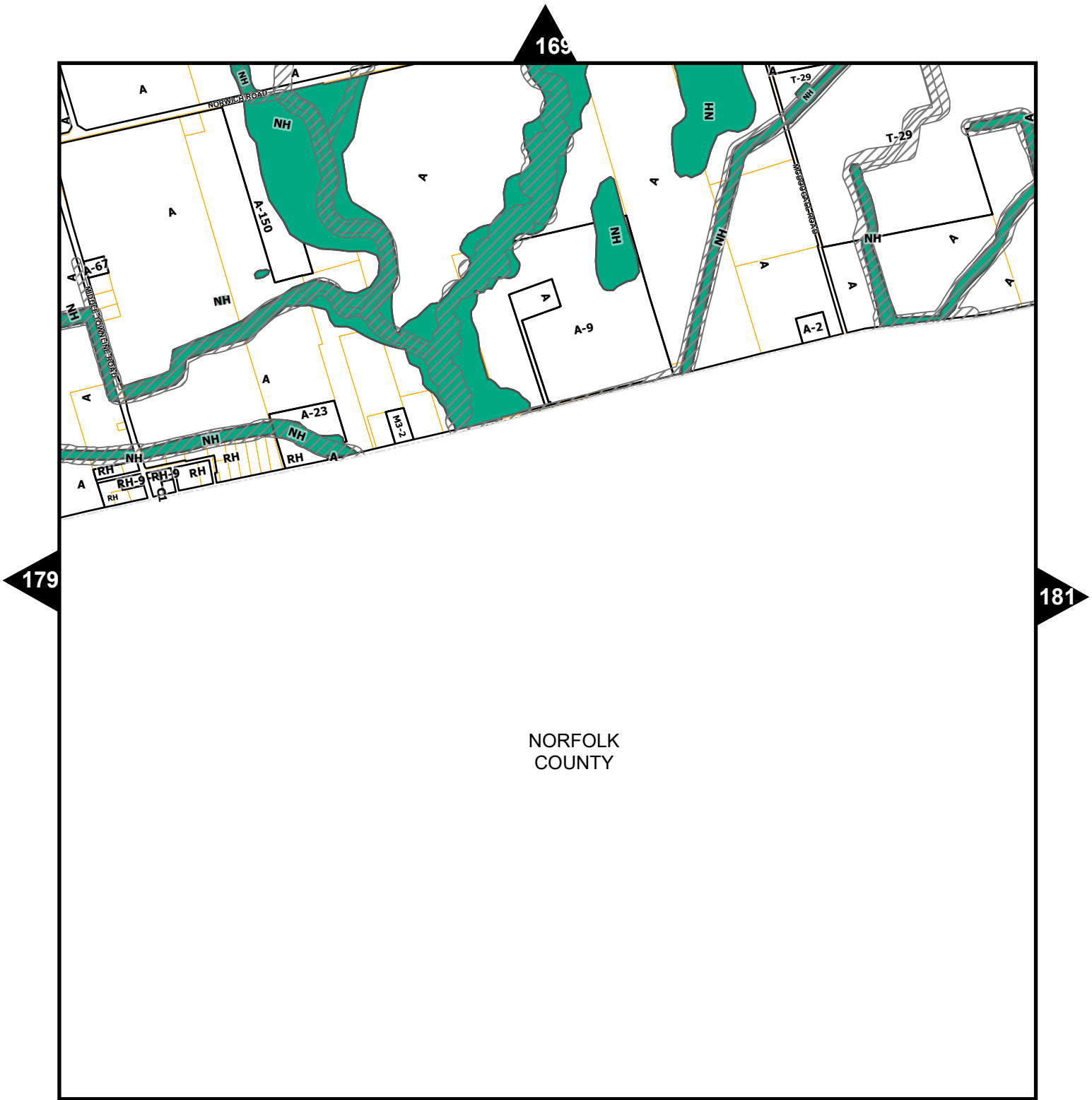


ZONING BY-LAW NO. 61-16 SCHEDULE 'A'

Map No.179










- | | | | |
|---|-------------------------------|---|--|
|  | Appealed Zoning |  | Natural Heritage Zone (NH) |
|  | Watercourse Setbacks |  | Nature Heritage Vegetation Protection Zone (NH1) |
|  | Heritage Area Overlay (HA) |  | Zone Boundary |
|  | Holding Provision Overlay (h) |  | Property Boundary |
|  | Floodplain Overlay (fp) | | |

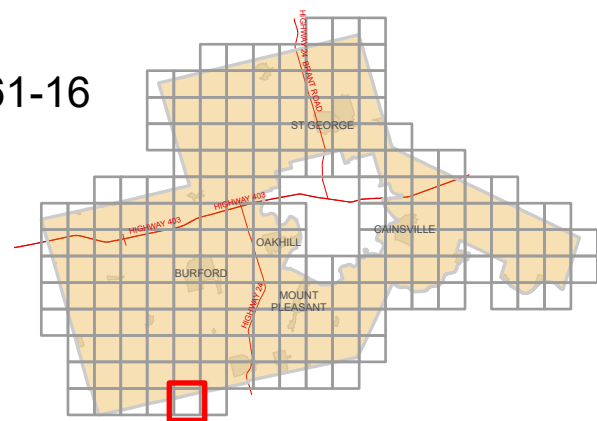




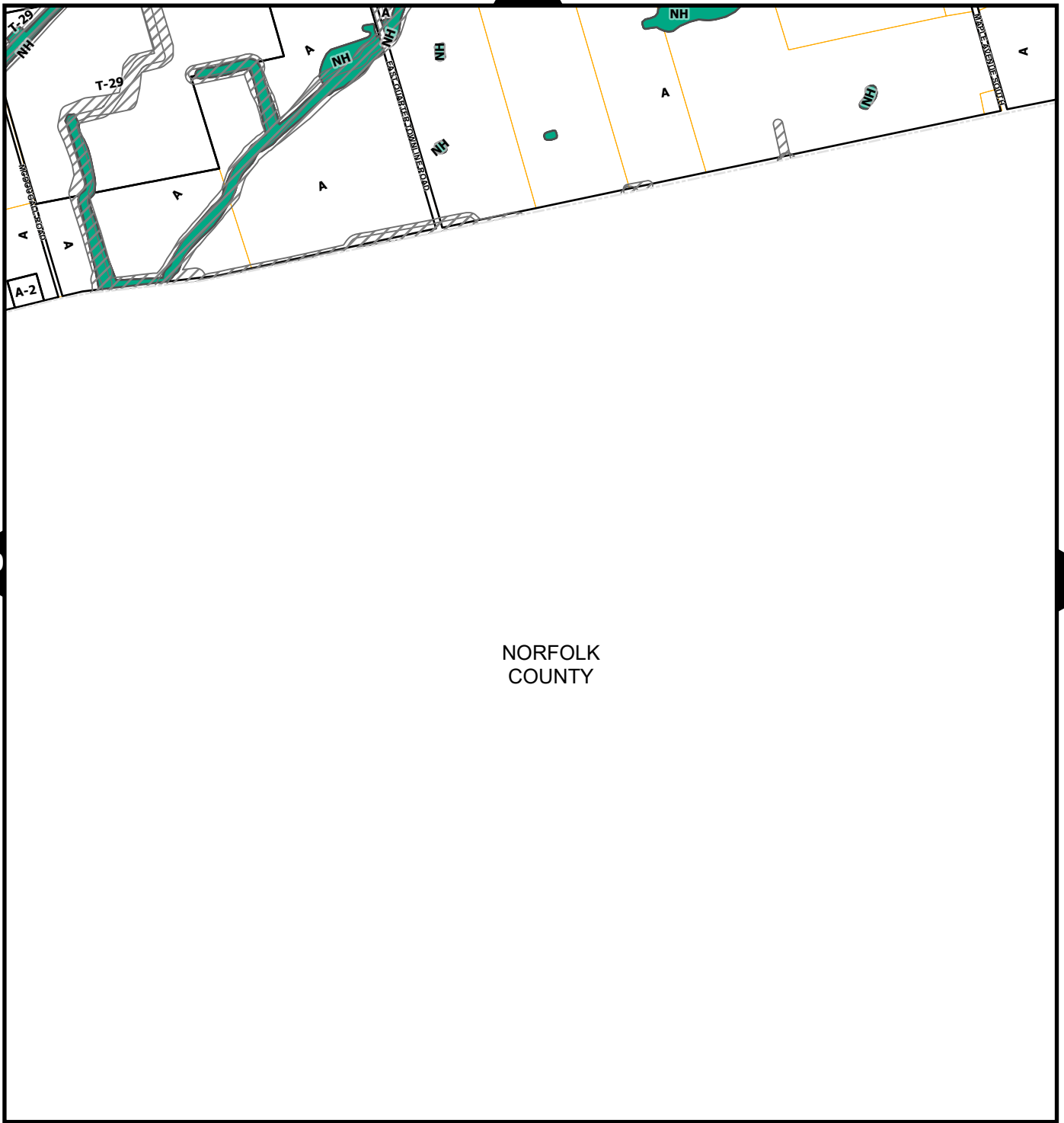
ZONING BY-LAW NO. 61-16 SCHEDULE 'A'

Map No.180

- | | | | |
|---|-------------------------------|---|--|
|  | Appealed Zoning |  | Natural Heritage Zone (NH) |
|  | Watercourse Setbacks |  | Nature Heritage Vegetation Protection Zone (NH1) |
|  | Heritage Area Overlay (HA) |  | Zone Boundary |
|  | Holding Provision Overlay (h) |  | Property Boundary |
|  | Floodplain Overlay (fp) | | |



170












180



ZONING BY-LAW NO. 61-16
SCHEDULE 'A'

Map No.181

- | | | | |
|---|-------------------------------|---|--|
|  | Appealed Zoning |  | Natural Heritage Zone (NH) |
|  | Watercourse Setbacks |  | Nature Heritage Vegetation Protection Zone (NH1) |
|  | Heritage Area Overlay (HA) |  | Zone Boundary |
|  | Holding Provision Overlay (h) |  | Property Boundary |
|  | Floodplain Overlay (fp) | | |

