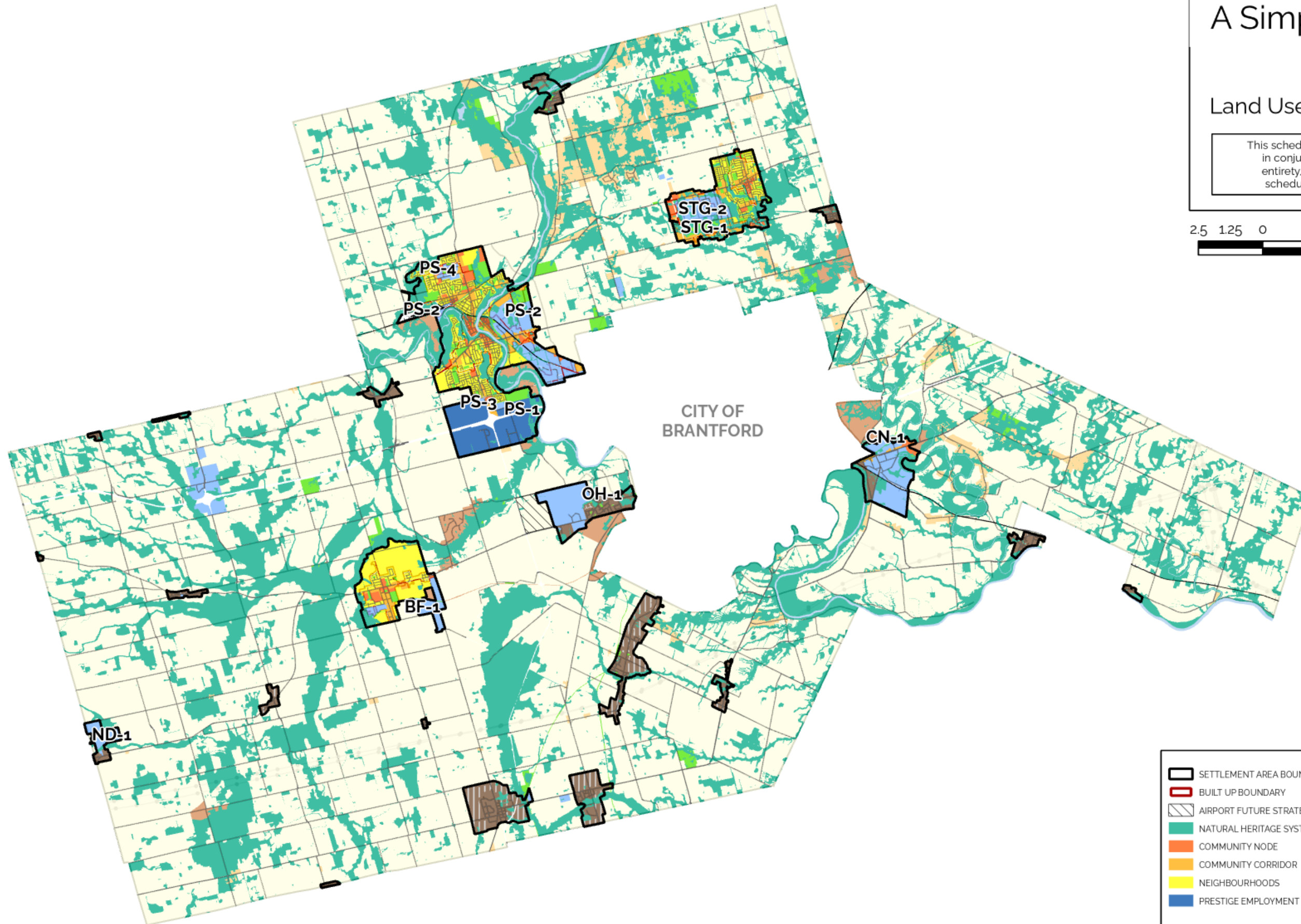


# A Simply Grand *Plan*

## Schedule A

### Land Use Plan and Designations

This schedule should be read and interpreted in conjunction with the Official Plan in its entirety, including the policies and other schedules and appendices of the plan.



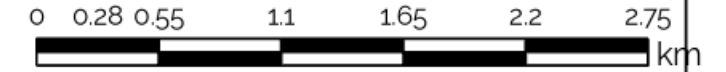
- |  |                         |
|--|-------------------------|
| SETTLEMENT AREA BOUNDARY                 | GENERAL EMPLOYMENT      |
| BUILT UP BOUNDARY                        | PARKS AND OPEN SPACE    |
| AIRPORT FUTURE STRATEGIC EMPLOYMENT AREA | AGRICULTURE             |
| NATURAL HERITAGE SYSTEM                  | COUNTRYSIDE             |
| COMMUNITY NODE                           | RURAL LANDS             |
| COMMUNITY CORRIDOR                       | VILLAGE DEVELOPED AREA  |
| NEIGHBOURHOODS                           | VILLAGE COMMUNITY LANDS |
| PRESTIGE EMPLOYMENT                      |                         |

# A Simply Grand *Plan*

## Schedule A - 1

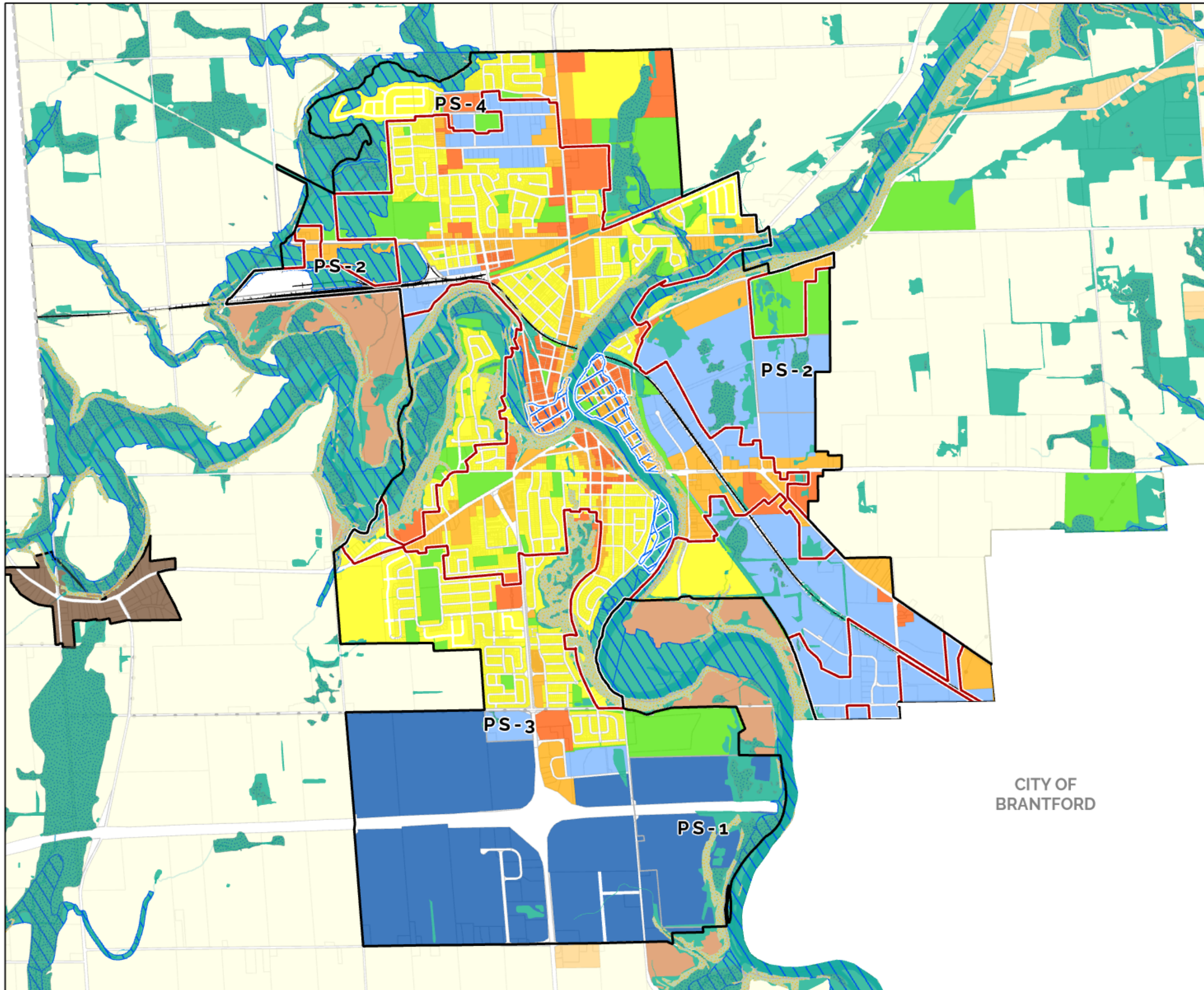
### Land Use Plan and Designations

**PARIS**



This schedule should be read and interpreted in conjunction with the Official Plan in its entirety, including the policies and other schedules and appendices of the plan.

- SETTLEMENT AREA BOUNDARY
- BUILT UP BOUNDARY
- NATURAL HERITAGE SYSTEM
- COMMUNITY NODE
- COMMUNITY CORRIDOR
- NEIGHBOURHOODS
- PRESTIGE EMPLOYMENT
- GENERAL EMPLOYMENT
- PARKS AND OPEN SPACE
- AGRICULTURE
- COUNTRYSIDE
- RURAL LANDS
- VILLAGE DEVELOPED AREA
- VILLAGE COMMUNITY LANDS
- EROSION HAZARDS
- WETLAND HAZARDS
- SPECIAL POLICY AREA FLOODPLAIN
- REGULATORY FLOODPLAIN
- WATERCOURSE



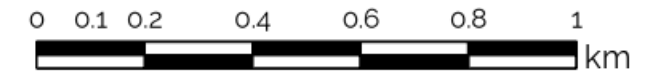
CITY OF  
BRANTFORD

# A Simply Grand *Plan*

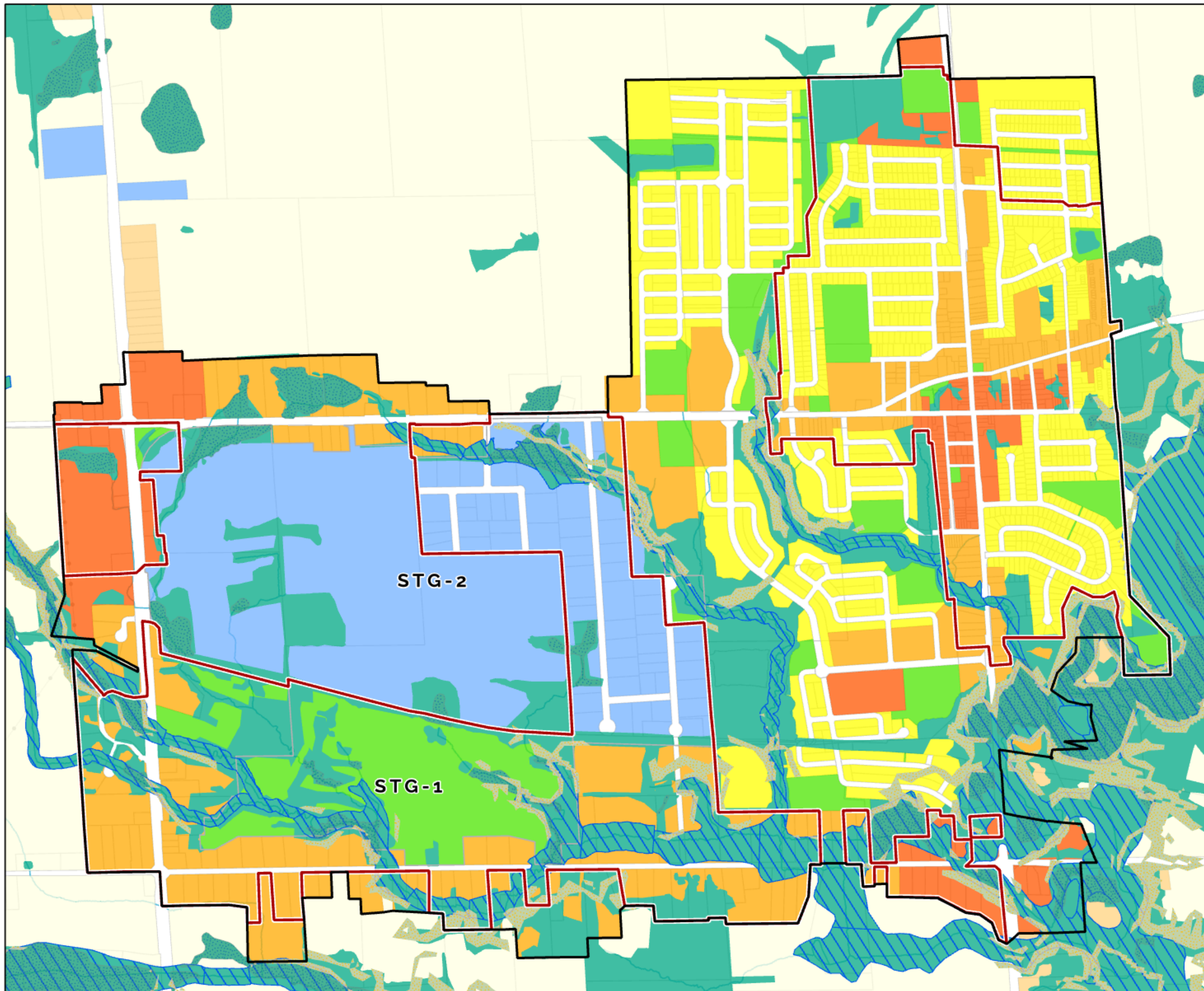
## Schedule A - 2



















### Land Use Plan and Designations

#### ST. GEORGE



This schedule should be read and interpreted in conjunction with the Official Plan in its entirety, including the policies and other schedules and appendices of the plan.



-  SETTLEMENT AREA BOUNDARY
-  BUILT UP BOUNDARY
-  NATURAL HERITAGE SYSTEM
-  COMMUNITY NODE
-  COMMUNITY CORRIDOR
-  NEIGHBOURHOODS
-  PRESTIGE EMPLOYMENT
-  GENERAL EMPLOYMENT
-  PARKS AND OPEN SPACE
-  AGRICULTURE
-  COUNTRYSIDE
-  RURAL LANDS
-  VILLAGE DEVELOPED AREA
-  VILLAGE COMMUNITY LANDS
-  EROSION HAZARDS
-  WETLAND HAZARDS
-  REGULATORY FLOODPLAIN
-  WATERCOURSE

# A Simply Grand *Plan*

## Schedule A - 3

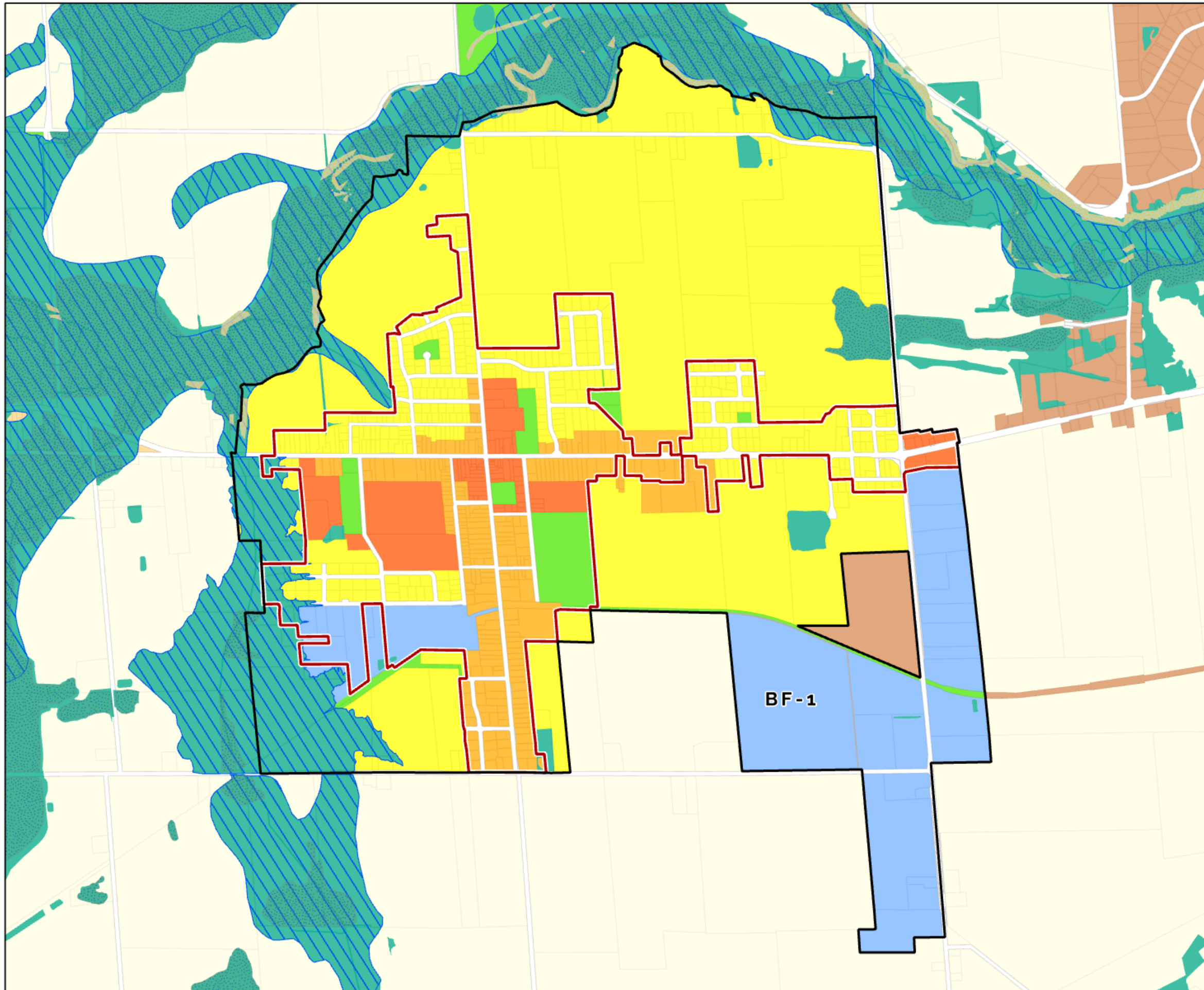
### Land Use Plan and Designations

#### BURFORD



This schedule should be read and interpreted in conjunction with the Official Plan in its entirety, including the policies and other schedules and appendices of the plan.

- SETTLEMENT AREA BOUNDARY
- BUILT UP BOUNDARY
- NATURAL HERITAGE SYSTEM
- COMMUNITY NODE
- COMMUNITY CORRIDOR
- NEIGHBOURHOODS
- PRESTIGE EMPLOYMENT
- GENERAL EMPLOYMENT
- PARKS AND OPEN SPACE
- AGRICULTURE
- COUNTRYSIDE
- RURAL LANDS
- VILLAGE DEVELOPED AREA
- VILLAGE COMMUNITY LANDS
- EROSION HAZARDS
- WETLAND HAZARDS
- REGULATORY FLOODPLAIN
- WATERCOURSE

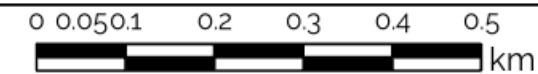


# A Simply Grand *Plan*

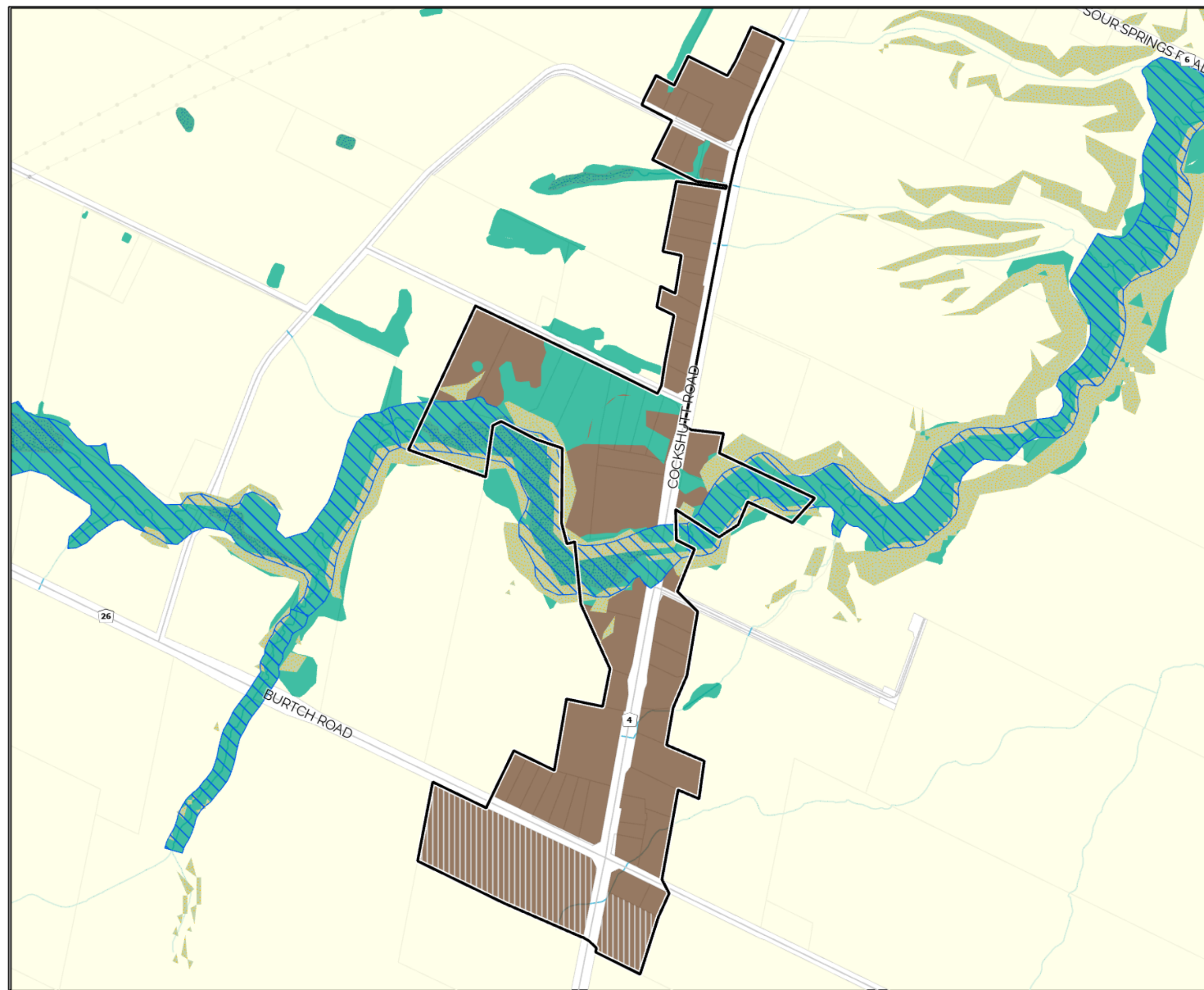
## Schedule A - 4

### Land Use Plan and Designations

#### BURTCH



This schedule should be read and interpreted in conjunction with the Official Plan in its entirety, including the policies and other schedules and appendices of the plan.



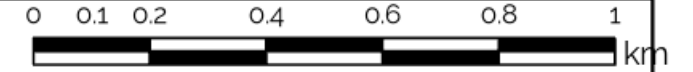
- SETTLEMENT AREA BOUNDARY
- NATURAL HERITAGE SYSTEM
- COMMUNITY NODE
- COMMUNITY CORRIDOR
- NEIGHBOURHOODS
- PRESTIGE EMPLOYMENT
- GENERAL EMPLOYMENT
- PARKS AND OPEN SPACE
- AGRICULTURE
- COUNTRYSIDE
- RURAL LANDS
- VILLAGE DEVELOPED AREA
- VILLAGE COMMUNITY LANDS
- REGULATORY FLOODPLAIN
- WETLAND HAZARDS
- EROSION HAZARDS
- WATERCOURSE

# A Simply Grand *Plan*

## Schedule A - 5

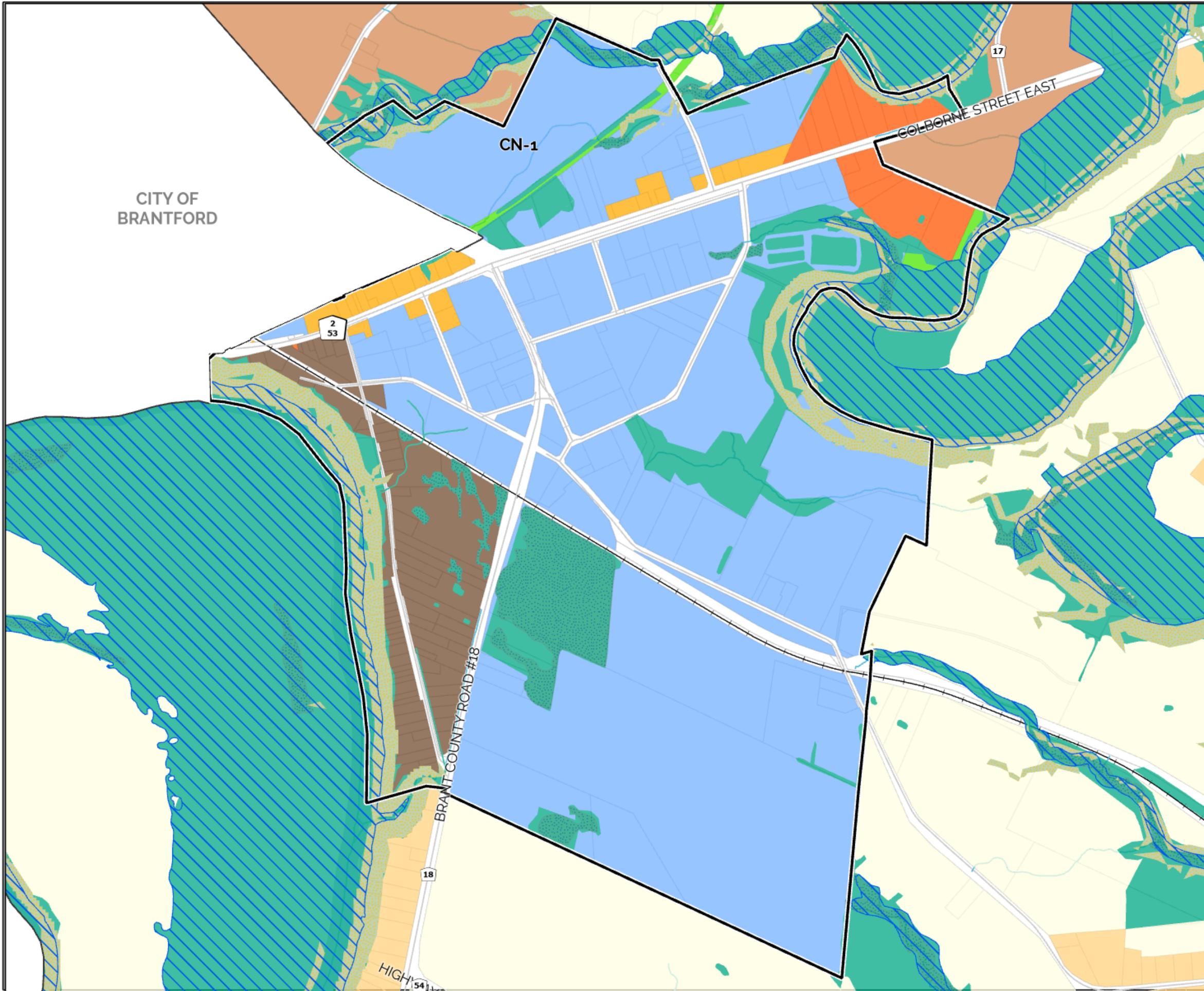
### Land Use Plan and Designations

#### CAINSVILLE



This schedule should be read and interpreted in conjunction with the Official Plan in its entirety, including the policies and other schedules and appendices of the plan.

- SETTLEMENT AREA BOUNDARY
- NATURAL HERITAGE SYSTEM
- COMMUNITY NODE
- COMMUNITY CORRIDOR
- NEIGHBOURHOODS
- PRESTIGE EMPLOYMENT
- GENERAL EMPLOYMENT
- PARKS AND OPEN SPACE
- AGRICULTURE
- COUNTRYSIDE
- RURAL LANDS
- VILLAGE DEVELOPED AREA
- VILLAGE COMMUNITY LANDS
- REGULATORY FLOODPLAIN
- WETLAND HAZARDS
- EROSION HAZARDS
- SITE SPECIFIC POLICY AREA
- WATERCOURSE



CITY OF BRANTFORD

CN-1

GOLBORNE STREET EAST

2  
53

BRANT COUNTY ROAD #18

18

HIGHWAY 54

# A Simply Grand *Plan*


















## Schedule A - 6

### Land Use Plan and Designations

#### CATHCART



This schedule should be read and interpreted in conjunction with the Official Plan in its entirety, including the policies and other schedules and appendices of the plan.

-  SETTLEMENT AREA BOUNDARY
-  NATURAL HERITAGE SYSTEM
-  COMMUNITY NODE
-  COMMUNITY CORRIDOR
-  NEIGHBOURHOODS
-  PRESTIGE EMPLOYMENT
-  GENERAL EMPLOYMENT
-  PARKS AND OPEN SPACE
-  AGRICULTURE
-  COUNTRYSIDE
-  RURAL LANDS
-  VILLAGE DEVELOPED AREA
-  VILLAGE COMMUNITY LANDS
-  REGULATORY FLOODPLAIN
-  WETLAND HAZARDS
-  EROSION HAZARDS
-  WATERCOURSE

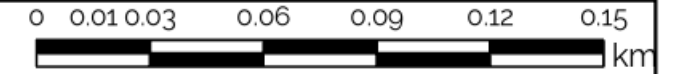


# A Simply Grand *Plan*














## Schedule A - 7

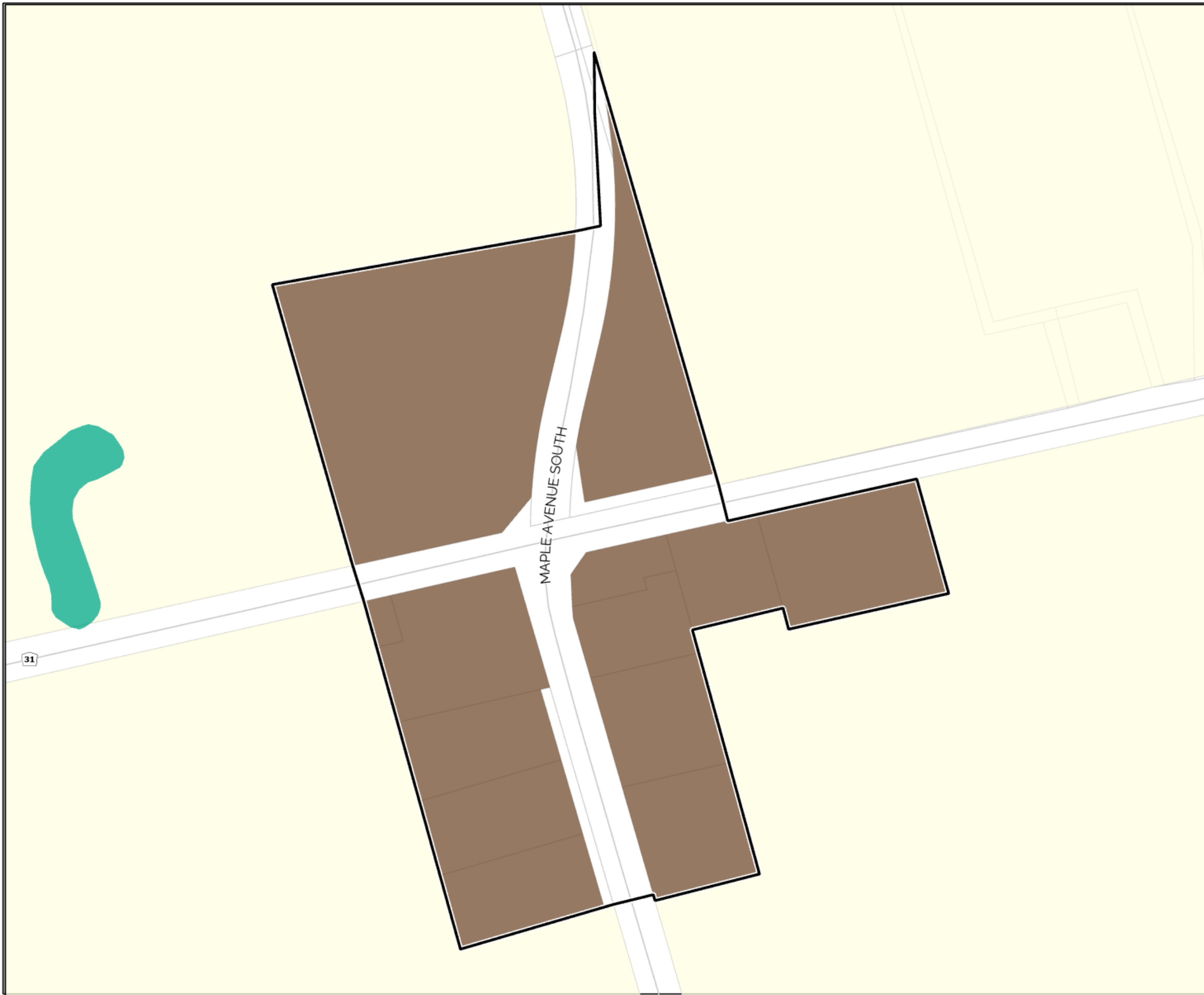
Land Use Plan and Designations

### FAIRFIELD PLAINS



This schedule should be read and interpreted in conjunction with the Official Plan in its entirety, including the policies and other schedules and appendices of the plan.

-  SETTLEMENT AREA BOUNDARY
-  NATURAL HERITAGE SYSTEM
-  COMMUNITY NODE
-  COMMUNITY CORRIDOR
-  NEIGHBOURHOODS
-  PRESTIGE EMPLOYMENT
-  GENERAL EMPLOYMENT
-  PARKS AND OPEN SPACE
-  AGRICULTURE
-  COUNTRYSIDE
-  RURAL LANDS
-  VILLAGE DEVELOPED AREA
-  VILLAGE COMMUNITY LANDS




# A Simply Grand *Plan*

## Schedule A - 8


















### Land Use Plan and Designations

#### FALKLAND



This schedule should be read and interpreted in conjunction with the Official Plan in its entirety, including the policies and other schedules and appendices of the plan.



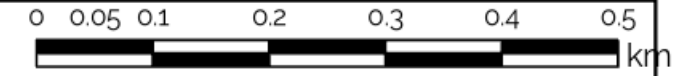
-  SETTLEMENT AREA BOUNDARY
-  NATURAL HERITAGE SYSTEM
-  COMMUNITY NODE
-  COMMUNITY CORRIDOR
-  NEIGHBOURHOODS
-  PRESTIGE EMPLOYMENT
-  GENERAL EMPLOYMENT
-  PARKS AND OPEN SPACE
-  AGRICULTURE
-  COUNTRYSIDE
-  RURAL LANDS
-  VILLAGE DEVELOPED AREA
-  VILLAGE COMMUNITY LANDS
-  REGULATORY FLOODPLAIN
-  WETLAND HAZARDS
-  EROSION HAZARDS
-  WATERCOURSE

# A Simply Grand *Plan*

## Schedule A - 9

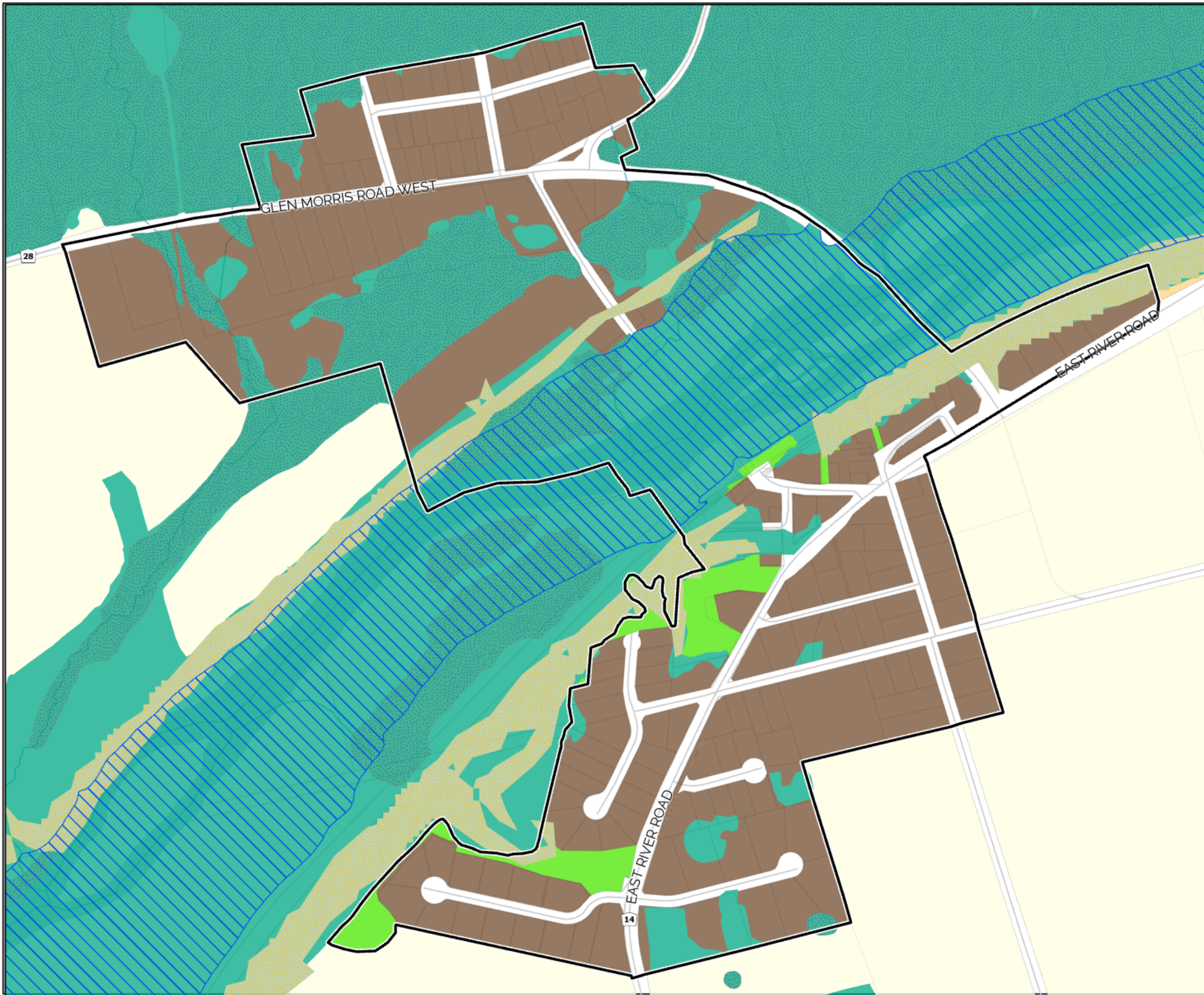
### Land Use Plan and Designations

#### GLEN MORRIS



This schedule should be read and interpreted in conjunction with the Official Plan in its entirety, including the policies and other schedules and appendices of the plan.

- SETTLEMENT AREA BOUNDARY
- NATURAL HERITAGE SYSTEM
- COMMUNITY NODE
- COMMUNITY CORRIDOR
- NEIGHBOURHOODS
- PRESTIGE EMPLOYMENT
- GENERAL EMPLOYMENT
- PARKS AND OPEN SPACE
- AGRICULTURE
- COUNTRYSIDE
- RURAL LANDS
- VILLAGE DEVELOPED AREA
- VILLAGE COMMUNITY LANDS
- REGULATORY FLOODPLAIN
- WETLAND HAZARDS
- EROSION HAZARDS
- WATERCOURSE

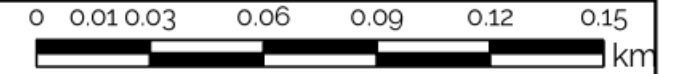


# A Simply Grand *Plan*

















## Schedule A - 10

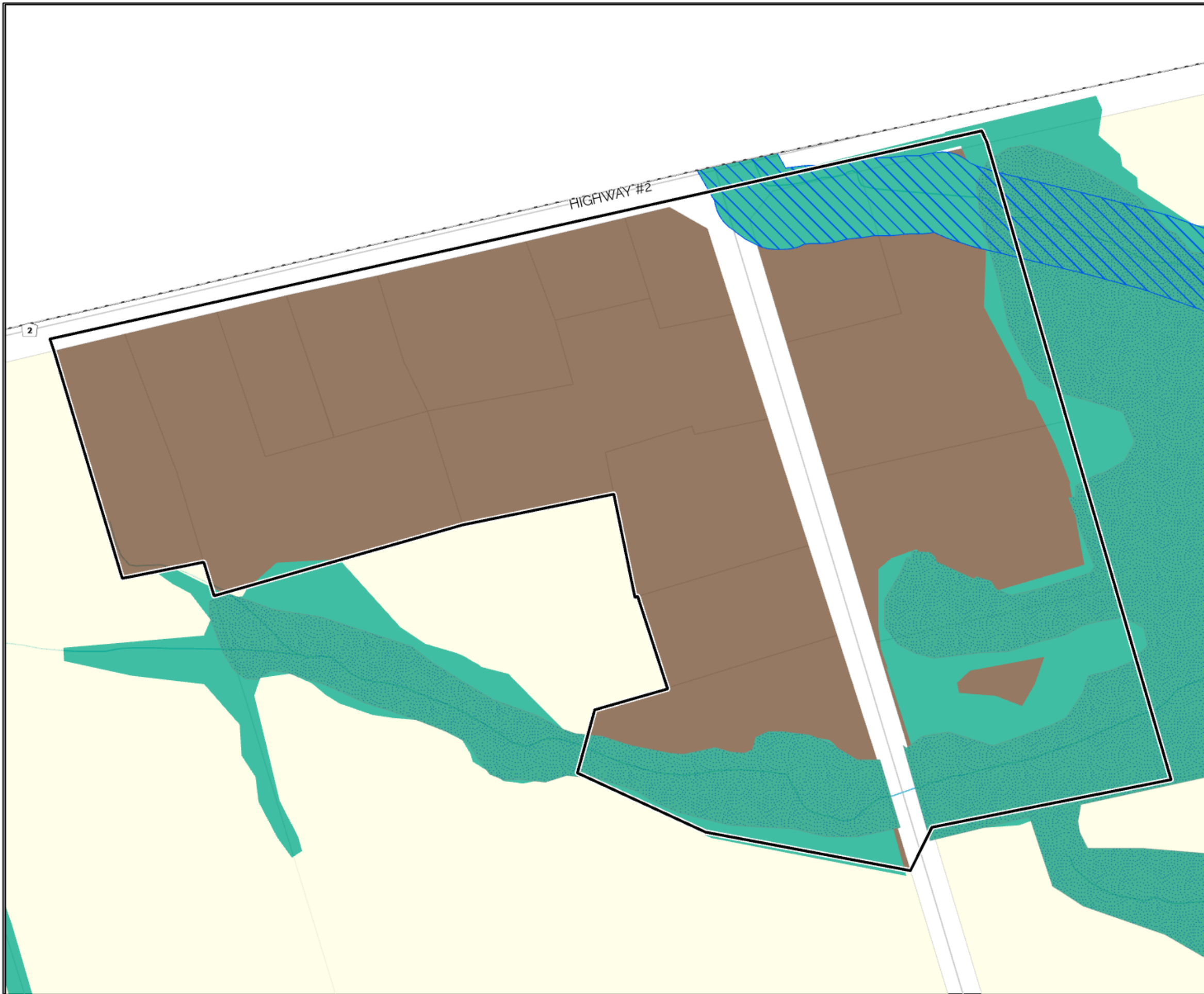
### Land Use Plan and Designations

#### GOBLES



This schedule should be read and interpreted in conjunction with the Official Plan in its entirety, including the policies and other schedules and appendices of the plan.

-  SETTLEMENT AREA BOUNDARY
-  NATURAL HERITAGE SYSTEM
-  COMMUNITY NODE
-  COMMUNITY CORRIDOR
-  NEIGHBOURHOODS
-  PRESTIGE EMPLOYMENT
-  GENERAL EMPLOYMENT
-  PARKS AND OPEN SPACE
-  AGRICULTURE
-  COUNTRYSIDE
-  RURAL LANDS
-  VILLAGE DEVELOPED AREA
-  VILLAGE COMMUNITY LANDS
-  REGULATORY FLOODPLAIN
-  WETLAND HAZARDS
-  WATERCOURSE

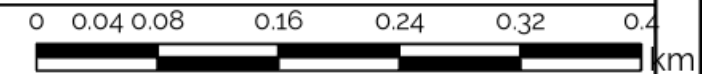


# A Simply Grand *Plan*















## Schedule A - 11

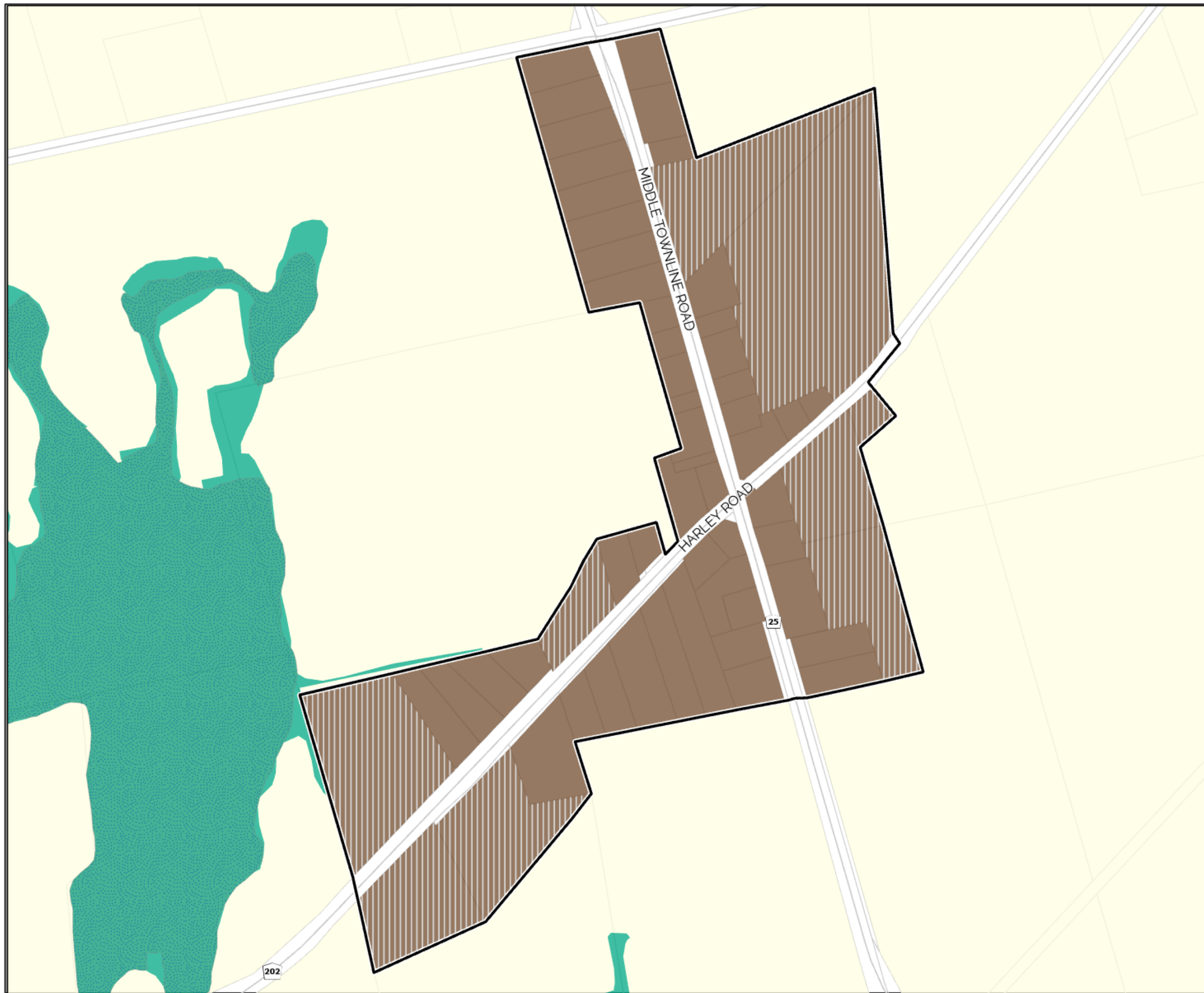
### Land Use Plan and Designations

#### HARLEY



This schedule should be read and interpreted in conjunction with the Official Plan in its entirety, including the policies and other schedules and appendices of the plan.

-  SETTLEMENT AREA BOUNDARY
-  NATURAL HERITAGE SYSTEM
-  COMMUNITY NODE
-  COMMUNITY CORRIDOR
-  NEIGHBOURHOODS
-  PRESTIGE EMPLOYMENT
-  GENERAL EMPLOYMENT
-  PARKS AND OPEN SPACE
-  AGRICULTURE
-  COUNTRYSIDE
-  RURAL LANDS
-  VILLAGE DEVELOPED AREA
-  VILLAGE COMMUNITY LANDS
-  WETLAND HAZARDS




# A Simply Grand *Plan*


















## Schedule A - 12

### Land Use Plan and Designations

#### HARRISBURG



This schedule should be read and interpreted in conjunction with the Official Plan in its entirety, including the policies and other schedules and appendices of the plan.

-  SETTLEMENT AREA BOUNDARY
-  NATURAL HERITAGE SYSTEM
-  COMMUNITY NODE
-  COMMUNITY CORRIDOR
-  NEIGHBOURHOODS
-  PRESTIGE EMPLOYMENT
-  GENERAL EMPLOYMENT
-  PARKS AND OPEN SPACE
-  AGRICULTURE
-  COUNTRYSIDE
-  RURAL LANDS
-  VILLAGE DEVELOPED AREA
-  VILLAGE COMMUNITY LANDS
-  REGULATORY FLOODPLAIN
-  WETLAND HAZARDS
-  EROSION HAZARDS
-  WATERCOURSE




# A Simply Grand *Plan*















## Schedule A - 13

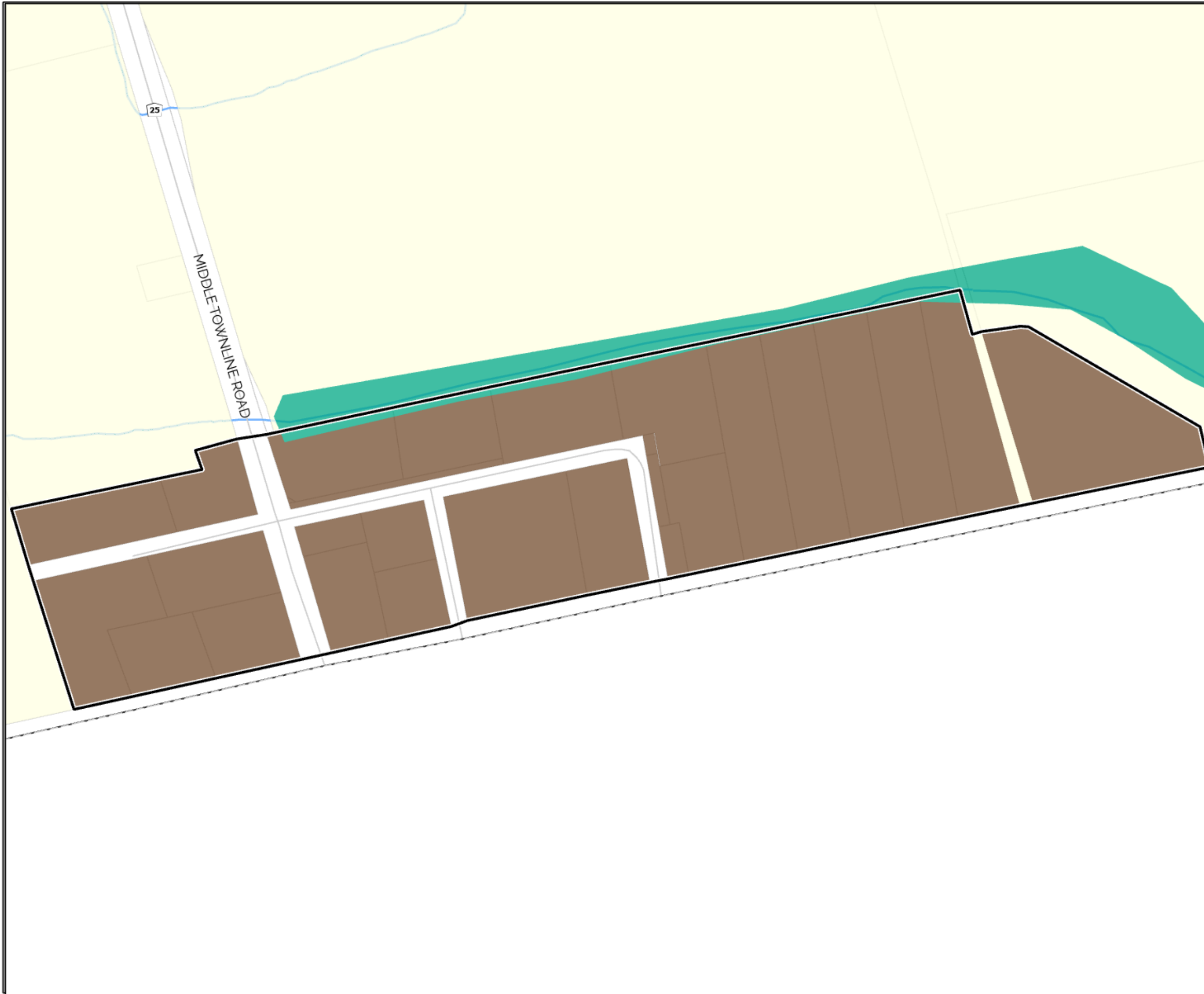
### Land Use Plan and Designations

**KELVIN**



This schedule should be read and interpreted in conjunction with the Official Plan in its entirety, including the policies and other schedules and appendices of the plan.

-  SETTLEMENT AREA BOUNDARY
-  NATURAL HERITAGE SYSTEM
-  COMMUNITY NODE
-  COMMUNITY CORRIDOR
-  NEIGHBOURHOODS
-  PRESTIGE EMPLOYMENT
-  GENERAL EMPLOYMENT
-  PARKS AND OPEN SPACE
-  AGRICULTURE
-  COUNTRYSIDE
-  RURAL LANDS
-  VILLAGE DEVELOPED AREA
-  VILLAGE COMMUNITY LANDS
-  WATERCOURSE




# A Simply Grand *Plan*

















## Schedule A - 14

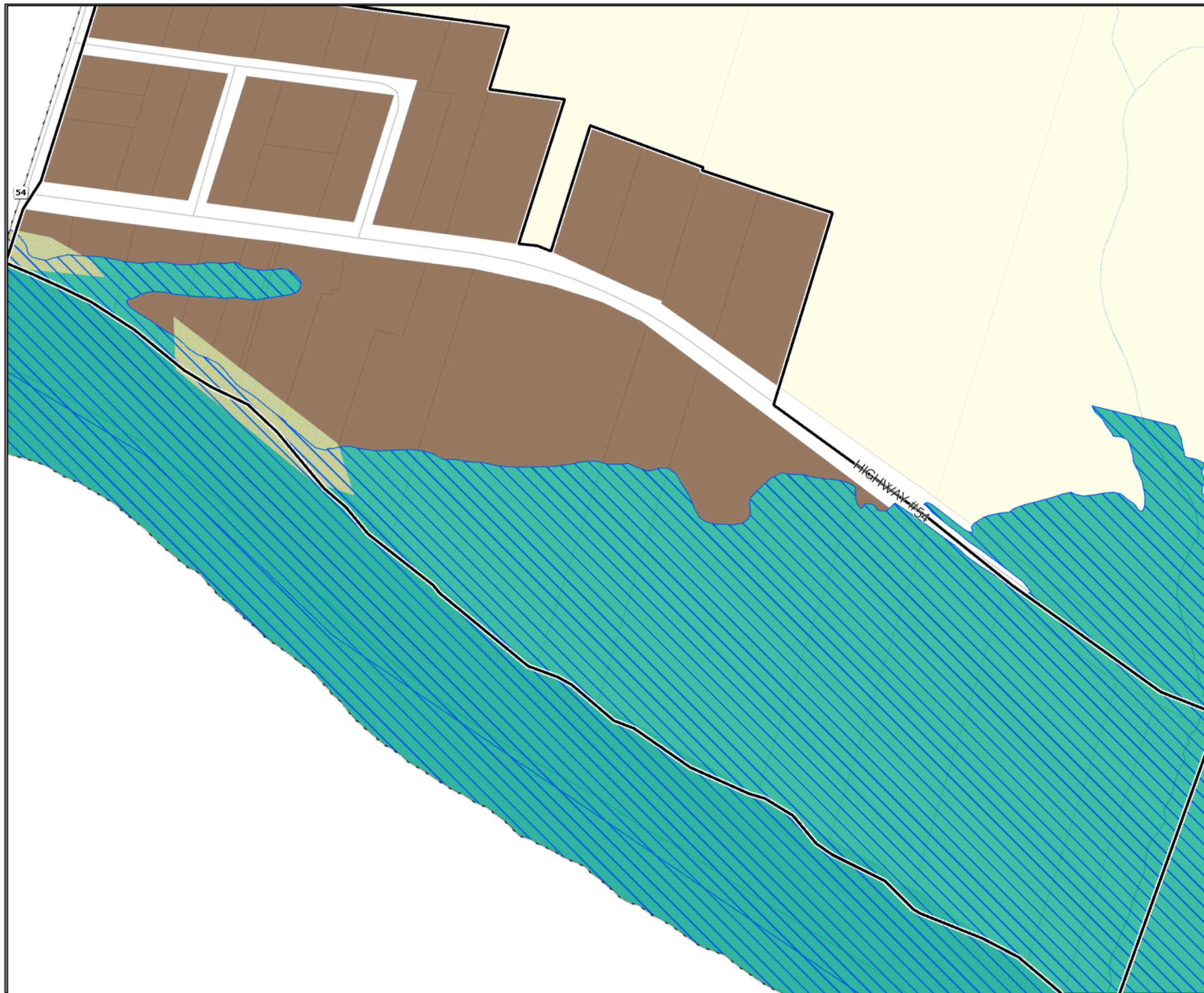
### Land Use Plan and Designations

#### MIDDLEPORT



This schedule should be read and interpreted in conjunction with the Official Plan in its entirety, including the policies and other schedules and appendices of the plan.

-  SETTLEMENT AREA BOUNDARY
-  NATURAL HERITAGE SYSTEM
-  COMMUNITY NODE
-  COMMUNITY CORRIDOR
-  NEIGHBOURHOODS
-  PRESTIGE EMPLOYMENT
-  GENERAL EMPLOYMENT
-  PARKS AND OPEN SPACE
-  AGRICULTURE
-  COUNTRYSIDE
-  RURAL LANDS
-  VILLAGE DEVELOPED AREA
-  VILLAGE COMMUNITY LANDS
-  REGULATORY FLOODPLAIN
-  EROSION HAZARDS
-  WATERCOURSE

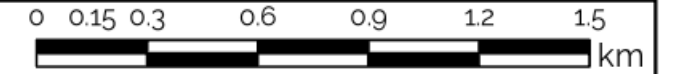


# A Simply Grand *Plan*


















## Schedule A - 15

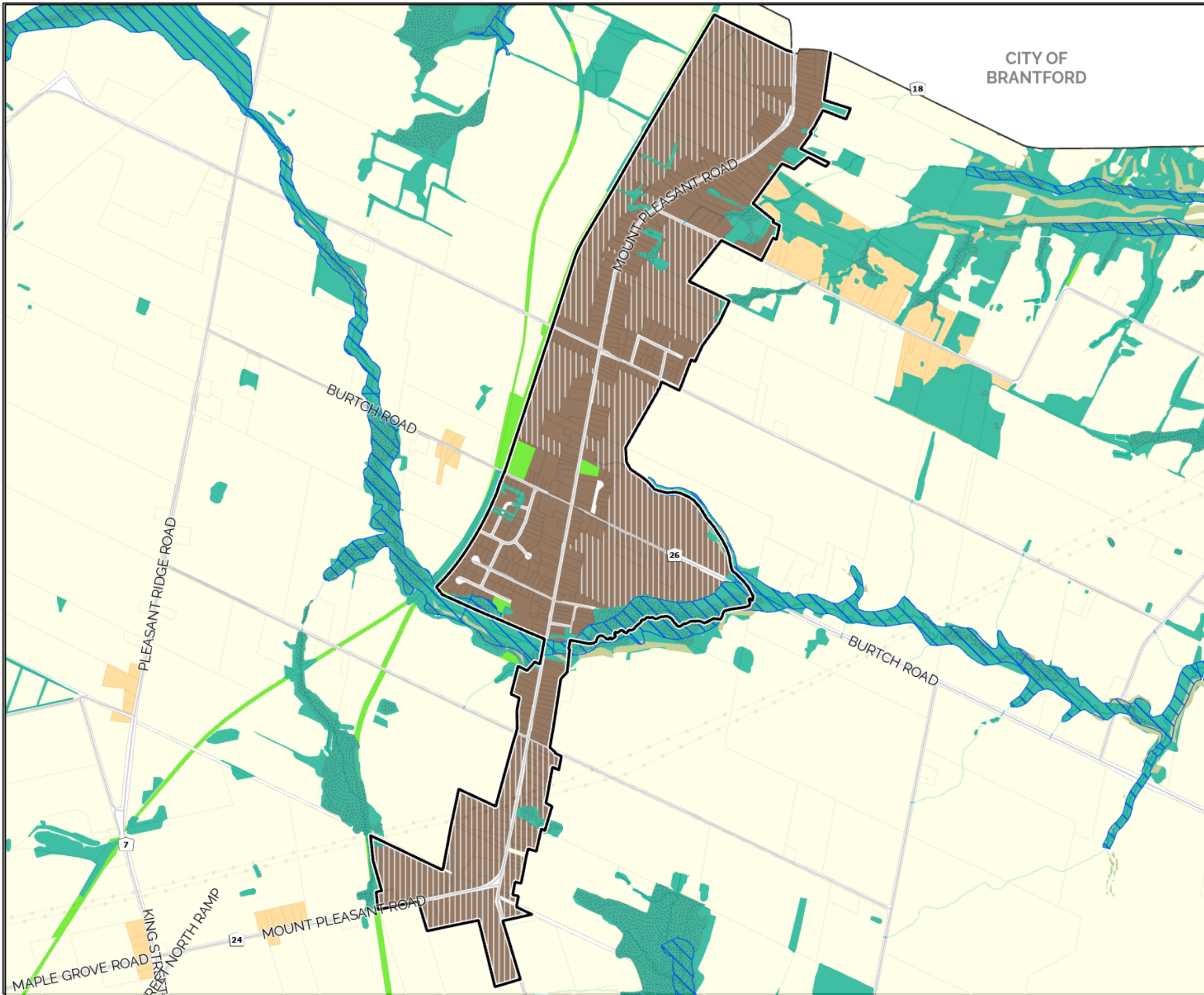
Land Use Plan and Designations

### MOUNT PLEASANT



This schedule should be read and interpreted in conjunction with the Official Plan in its entirety, including the policies and other schedules and appendices of the plan.

-  SETTLEMENT AREA BOUNDARY
-  NATURAL HERITAGE SYSTEM
-  COMMUNITY NODE
-  COMMUNITY CORRIDOR
-  NEIGHBOURHOODS
-  PRESTIGE EMPLOYMENT
-  GENERAL EMPLOYMENT
-  PARKS AND OPEN SPACE
-  AGRICULTURE
-  COUNTRYSIDE
-  RURAL LANDS
-  VILLAGE DEVELOPED AREA
-  VILLAGE COMMUNITY LANDS
-  REGULATORY FLOODPLAIN
-  WETLAND HAZARDS
-  EROSION HAZARDS
-  WATERCOURSE




CITY OF BRANTFORD

# A Simply Grand *Plan*















## Schedule A - 16

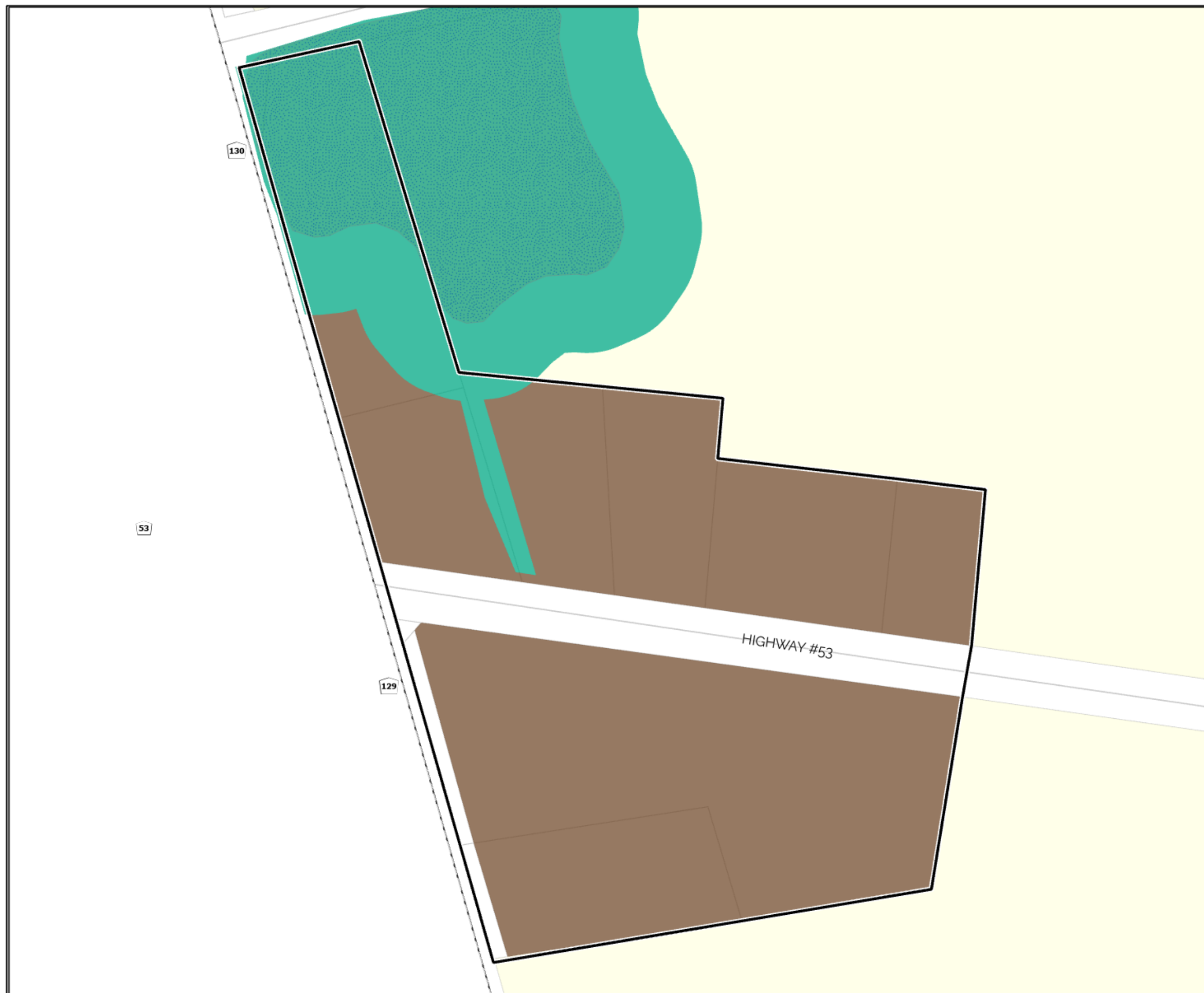
### Land Use Plan and Designations

**MUIR**



This schedule should be read and interpreted in conjunction with the Official Plan in its entirety, including the policies and other schedules and appendices of the plan.

-  SETTLEMENT AREA BOUNDARY
-  NATURAL HERITAGE SYSTEM
-  COMMUNITY NODE
-  COMMUNITY CORRIDOR
-  NEIGHBOURHOODS
-  PRESTIGE EMPLOYMENT
-  GENERAL EMPLOYMENT
-  PARKS AND OPEN SPACE
-  AGRICULTURE
-  COUNTRYSIDE
-  RURAL LANDS
-  VILLAGE DEVELOPED AREA
-  VILLAGE COMMUNITY LANDS
-  WETLAND HAZARDS

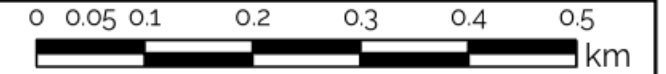


# A Simply Grand *Plan*

















## Schedule A - 17

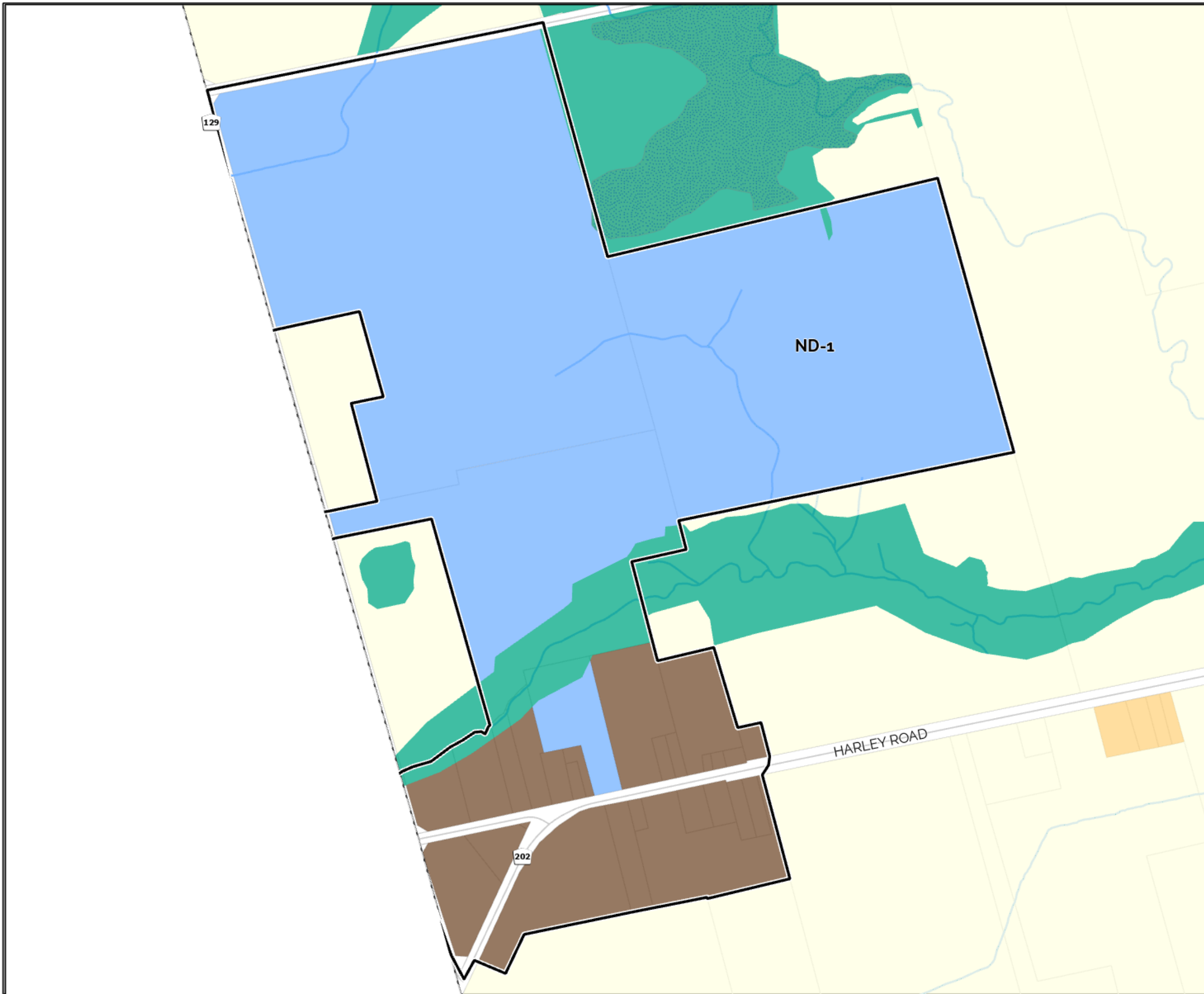
### Land Use Plan and Designations

#### NEW DURHAM



This schedule should be read and interpreted in conjunction with the Official Plan in its entirety, including the policies and other schedules and appendices of the plan.

-  SETTLEMENT AREA BOUNDARY
-  NATURAL HERITAGE SYSTEM
-  COMMUNITY NODE
-  COMMUNITY CORRIDOR
-  NEIGHBOURHOODS
-  PRESTIGE EMPLOYMENT
-  GENERAL EMPLOYMENT
-  PARKS AND OPEN SPACE
-  AGRICULTURE
-  COUNTRYSIDE
-  RURAL LANDS
-  VILLAGE DEVELOPED AREA
-  VILLAGE COMMUNITY LANDS
-  WETLAND HAZARDS
-  SITE SPECIFIC POLICY AREA
-  WATERCOURSE

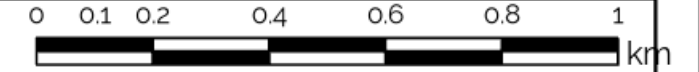


# A Simply Grand *Plan*

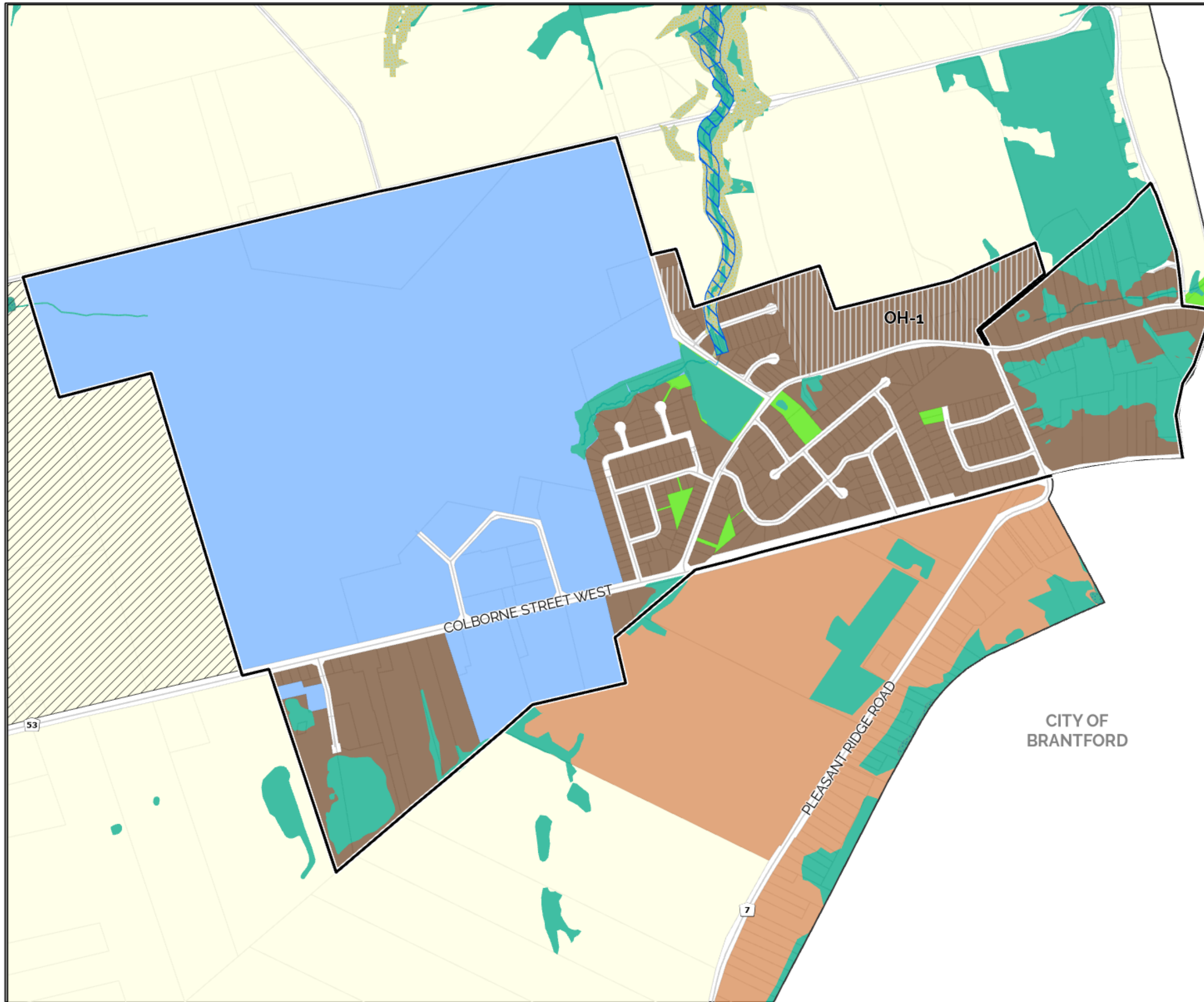
## Schedule A - 18

### Land Use Plan and Designations

#### OAKHILL



This schedule should be read and interpreted in conjunction with the Official Plan in its entirety, including the policies and other schedules and appendices of the plan.



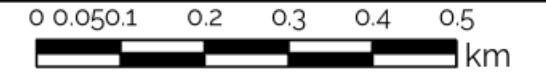
- SETTLEMENT AREA BOUNDARY
- AIRPORT FUTURE STRATEGIC EMPLOYMENT AREA
- NATURAL HERITAGE SYSTEM
- COMMUNITY NODE
- COMMUNITY CORRIDOR
- NEIGHBOURHOODS
- PRESTIGE EMPLOYMENT
- GENERAL EMPLOYMENT
- PARKS AND OPEN SPACE
- AGRICULTURE
- COUNTRYSIDE
- RURAL LANDS
- VILLAGE DEVELOPED AREA
- VILLAGE COMMUNITY LANDS
- REGULATORY FLOODPLAIN
- WETLAND HAZARDS
- EROSION HAZARDS
- SITE SPECIFIC POLICY AREA
- WATERCOURSE

# A Simply Grand *Plan*

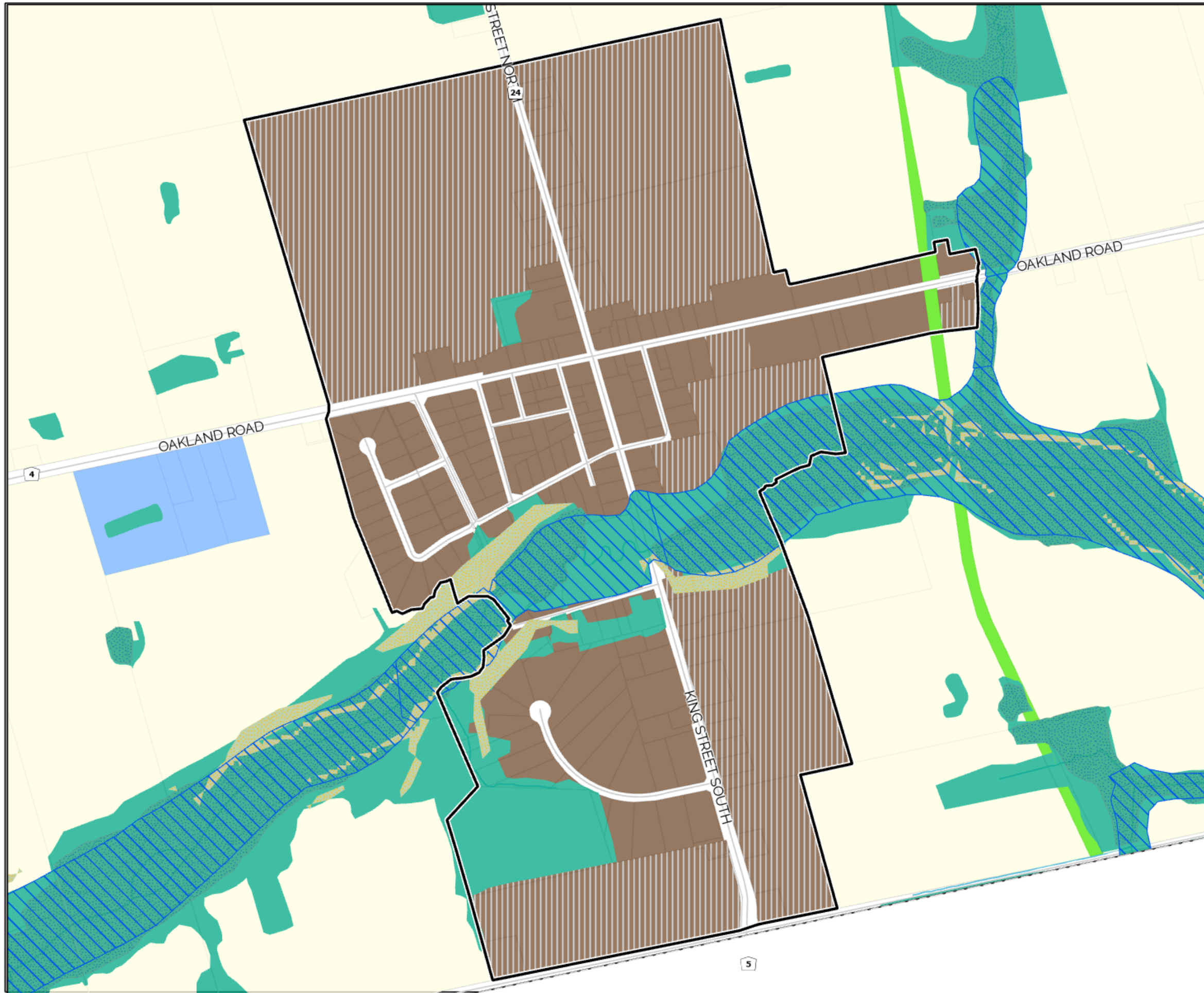
## Schedule A - 19

### Land Use Plan and Designations

#### OAKLAND



This schedule should be read and interpreted in conjunction with the Official Plan in its entirety, including the policies and other schedules and appendices of the plan.




- SETTLEMENT AREA BOUNDARY
- NATURAL HERITAGE SYSTEM
- COMMUNITY NODE
- COMMUNITY CORRIDOR
- NEIGHBOURHOODS
- PRESTIGE EMPLOYMENT
- GENERAL EMPLOYMENT
- PARKS AND OPEN SPACE
- AGRICULTURE
- COUNTRYSIDE
- RURAL LANDS
- VILLAGE DEVELOPED AREA
- VILLAGE COMMUNITY LANDS
- REGULATORY FLOODPLAIN
- WETLAND HAZARDS
- EROSION HAZARDS
- WATERCOURSE

# A Simply Grand *Plan*

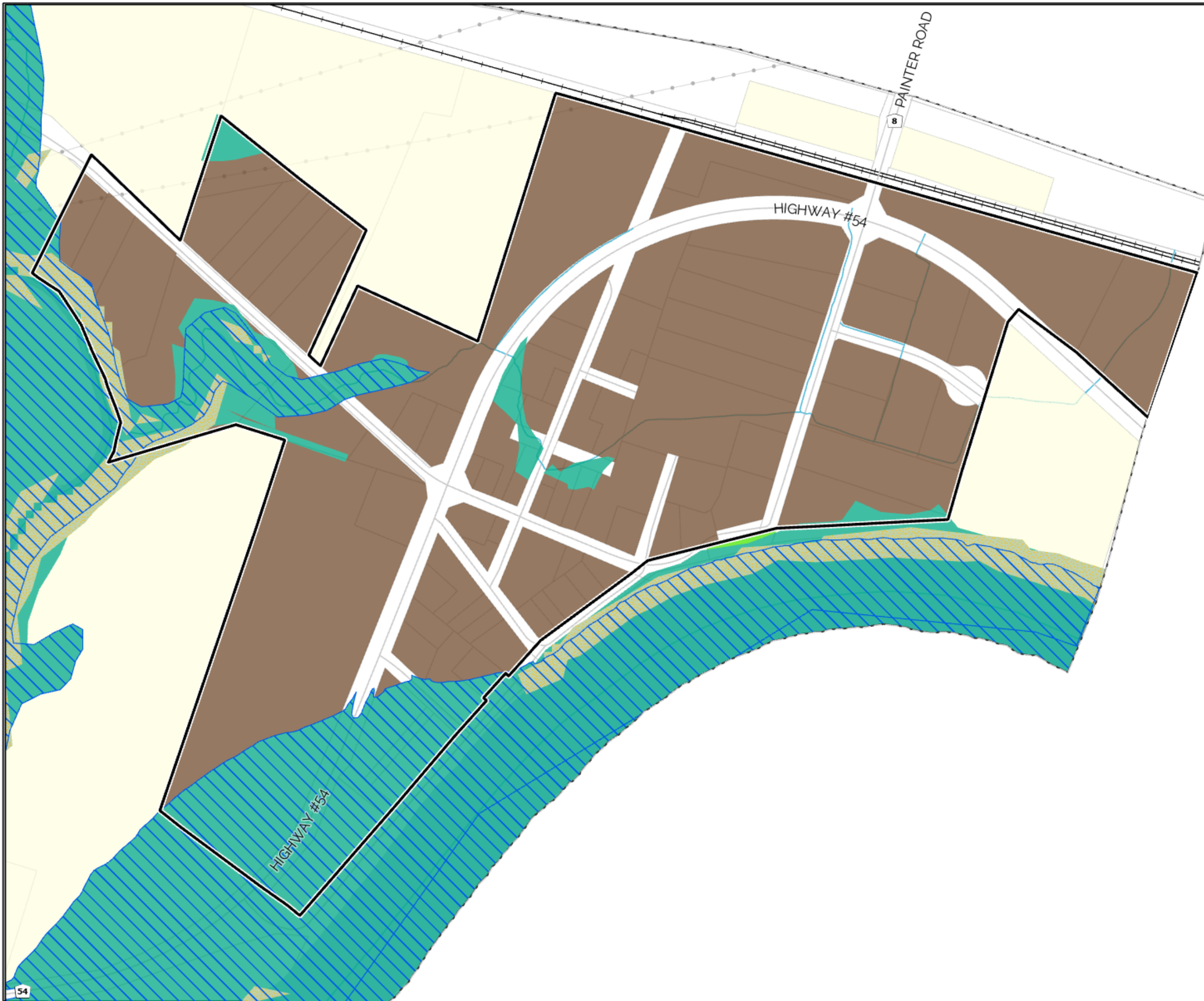
## Schedule A - 20

### Land Use Plan and Designations

**ONONDAGA**



This schedule should be read and interpreted in conjunction with the Official Plan in its entirety, including the policies and other schedules and appendices of the plan.




- SETTLEMENT AREA BOUNDARY
- NATURAL HERITAGE SYSTEM
- COMMUNITY NODE
- COMMUNITY CORRIDOR
- NEIGHBOURHOODS
- PRESTIGE EMPLOYMENT
- GENERAL EMPLOYMENT
- PARKS AND OPEN SPACE
- AGRICULTURE
- COUNTRYSIDE
- RURAL LANDS
- VILLAGE DEVELOPED AREA
- VILLAGE COMMUNITY LANDS
- REGULATORY FLOODPLAIN
- EROSION HAZARDS
- WATERCOURSE

# A Simply Grand *Plan*

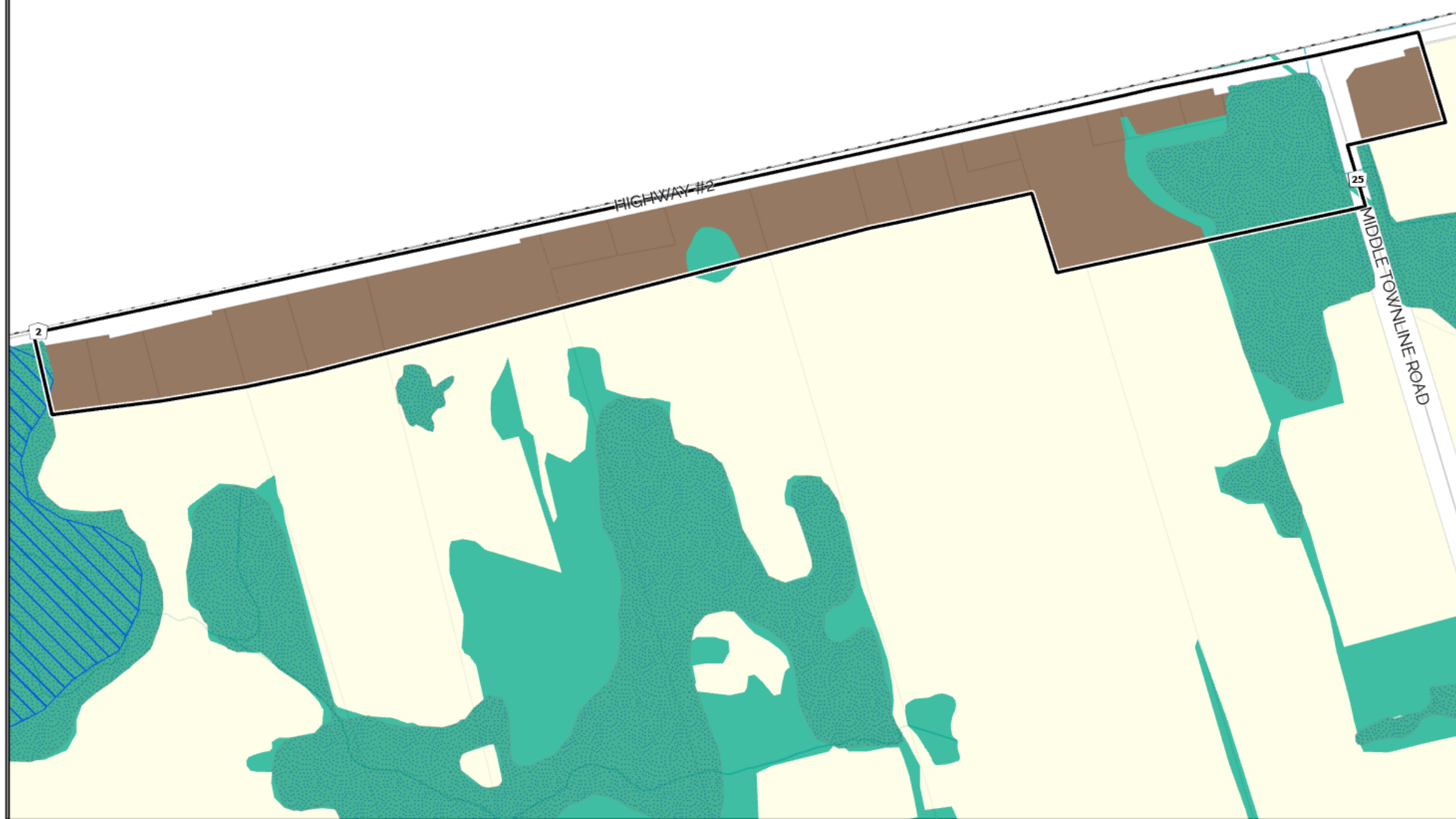
## Schedule A - 21

### Land Use Plan and Designations

#### PRINCETON



This schedule should be read and interpreted in conjunction with the Official Plan in its entirety, including the policies and other schedules and appendices of the plan.



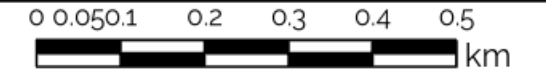
- SETTLEMENT AREA BOUNDARY
- NATURAL HERITAGE SYSTEM
- COMMUNITY NODE
- COMMUNITY CORRIDOR
- NEIGHBOURHOODS
- PRESTIGE EMPLOYMENT
- GENERAL EMPLOYMENT
- PARKS AND OPEN SPACE
- AGRICULTURE
- COUNTRYSIDE
- RURAL LANDS
- VILLAGE DEVELOPED AREA
- VILLAGE COMMUNITY LANDS
- REGULATORY FLOODPLAIN
- WETLAND HAZARDS
- WATERCOURSE

# A Simply Grand *Plan*

## Schedule A - 22

### Land Use Plan and Designations

**SCOTLAND**



This schedule should be read and interpreted in conjunction with the Official Plan in its entirety, including the policies and other schedules and appendices of the plan.

- SETTLEMENT AREA BOUNDARY
- NATURAL HERITAGE SYSTEM
- COMMUNITY NODE
- COMMUNITY CORRIDOR
- NEIGHBOURHOODS
- PRESTIGE EMPLOYMENT
- GENERAL EMPLOYMENT
- PARKS AND OPEN SPACE
- AGRICULTURE
- COUNTRYSIDE
- RURAL LANDS
- VILLAGE DEVELOPED AREA
- VILLAGE COMMUNITY LANDS
- REGULATORY FLOODPLAIN
- WETLAND HAZARDS
- WATERCOURSE

