


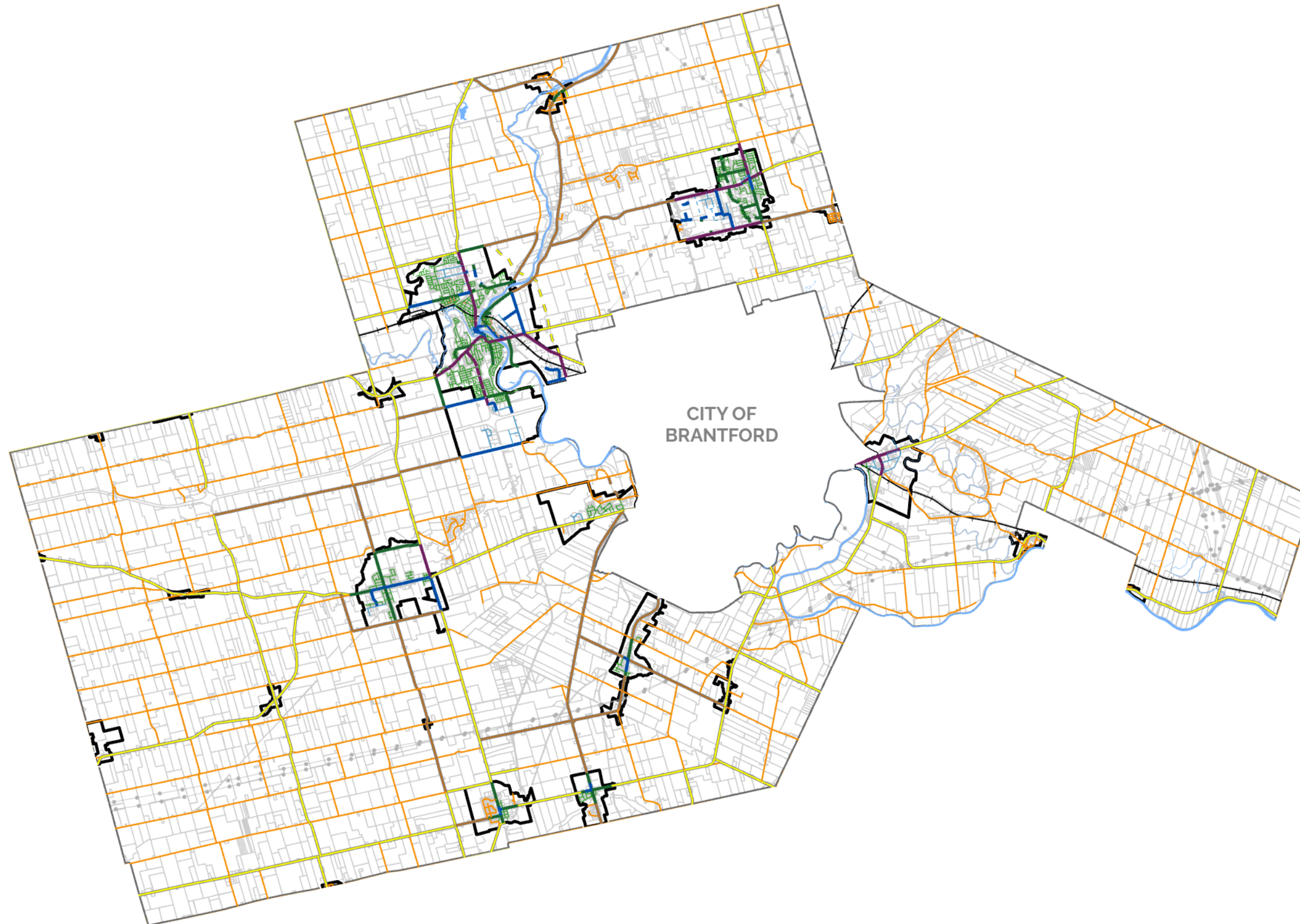
A Simply Grand *Plan*

Schedule E-B

Mobility Network Road Classifications



THIS SCHEDULE SHOULD BE READ AND INTERPRETED IN CONJUNCTION WITH THE OFFICIAL PLAN IN ITS ENTIRETY, INCLUDING THE POLICIES AND OTHER SCHEDULES AND APPENDICES OF THE PLAN




CITY OF
BRANTFORD

- RAILWAY
- HYDRO LINES
- SETTLEMENT AREA
- PUBLIC LANE
- RURAL ARTERIAL ROAD
- RURAL COLLECTOR ROAD
- RURAL LOCAL ROAD
- URBAN ARTERIAL ROAD
- URBAN EMPLOYMENT COLLECTOR ROAD
- URBAN EMPLOYMENT LOCAL ROAD
- URBAN RESIDENTIAL COLLECTOR ROAD
- URBAN RESIDENTIAL LOCAL ROAD
- CONCEPTUAL ROAD CLASSIFICATIONS**
- RURAL ARTERIAL ROAD
- RURAL COLLECTOR ROAD
- RURAL LOCAL ROAD
- URBAN EMPLOYMENT COLLECTOR ROAD
- URBAN EMPLOYMENT LOCAL ROAD
- URBAN RESIDENTIAL COLLECTOR ROAD
- URBAN RESIDENTIAL LOCAL ROAD

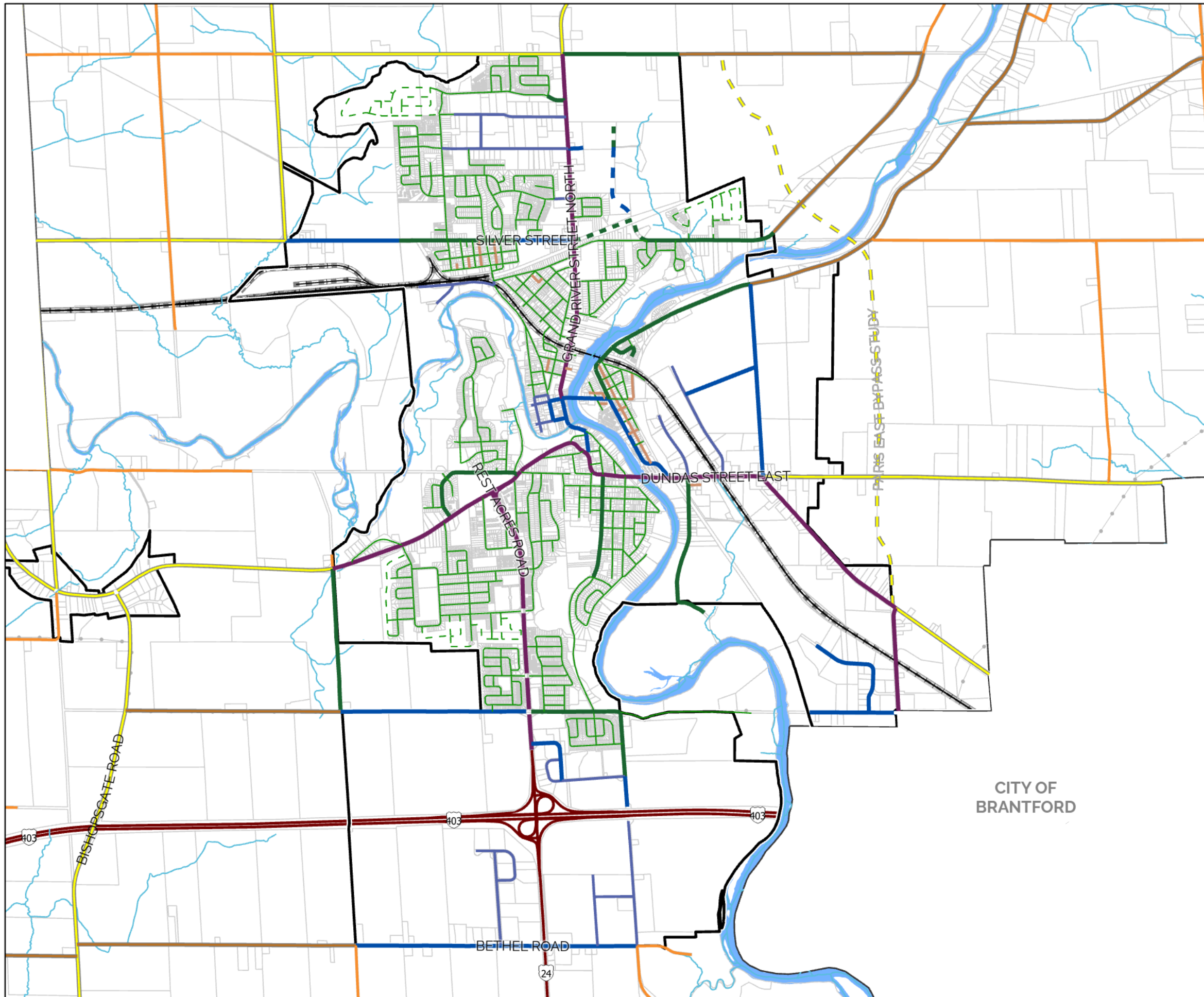
Schedule E-B-1

Mobility Network
Road Classifications

PARIS



THIS SCHEDULE SHOULD BE READ AND INTERPRETED IN CONJUNCTION WITH THE OFFICIAL PLAN IN ITS ENTIRETY, INCLUDING THE POLICIES AND OTHER SCHEDULES AND APPENDICES OF THE PLAN



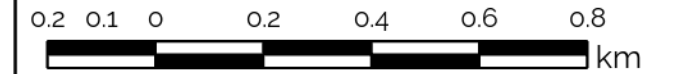
- SETTLEMENT AREA BOUNDARY
- PUBLIC LANE
- RURAL ARTERIAL ROAD
- RURAL COLLECTOR ROAD
- RURAL LOCAL ROAD
- URBAN ARTERIAL ROAD
- URBAN EMPLOYMENT COLLECTOR ROAD
- URBAN EMPLOYMENT LOCAL ROAD
- URBAN RESIDENTIAL COLLECTOR ROAD
- URBAN RESIDENTIAL LOCAL ROAD
- RAILWAY
- HYDRO LINES
- WATERCOURSE
- WATERBODY
- CONCEPTUAL ROAD CLASSIFICATIONS
 - RURAL ARTERIAL ROAD
 - URBAN EMPLOYMENT COLLECTOR ROAD
 - URBAN RESIDENTIAL COLLECTOR ROAD
 - URBAN RESIDENTIAL LOCAL ROAD

CITY OF BRANTFORD












Schedule E-B-2

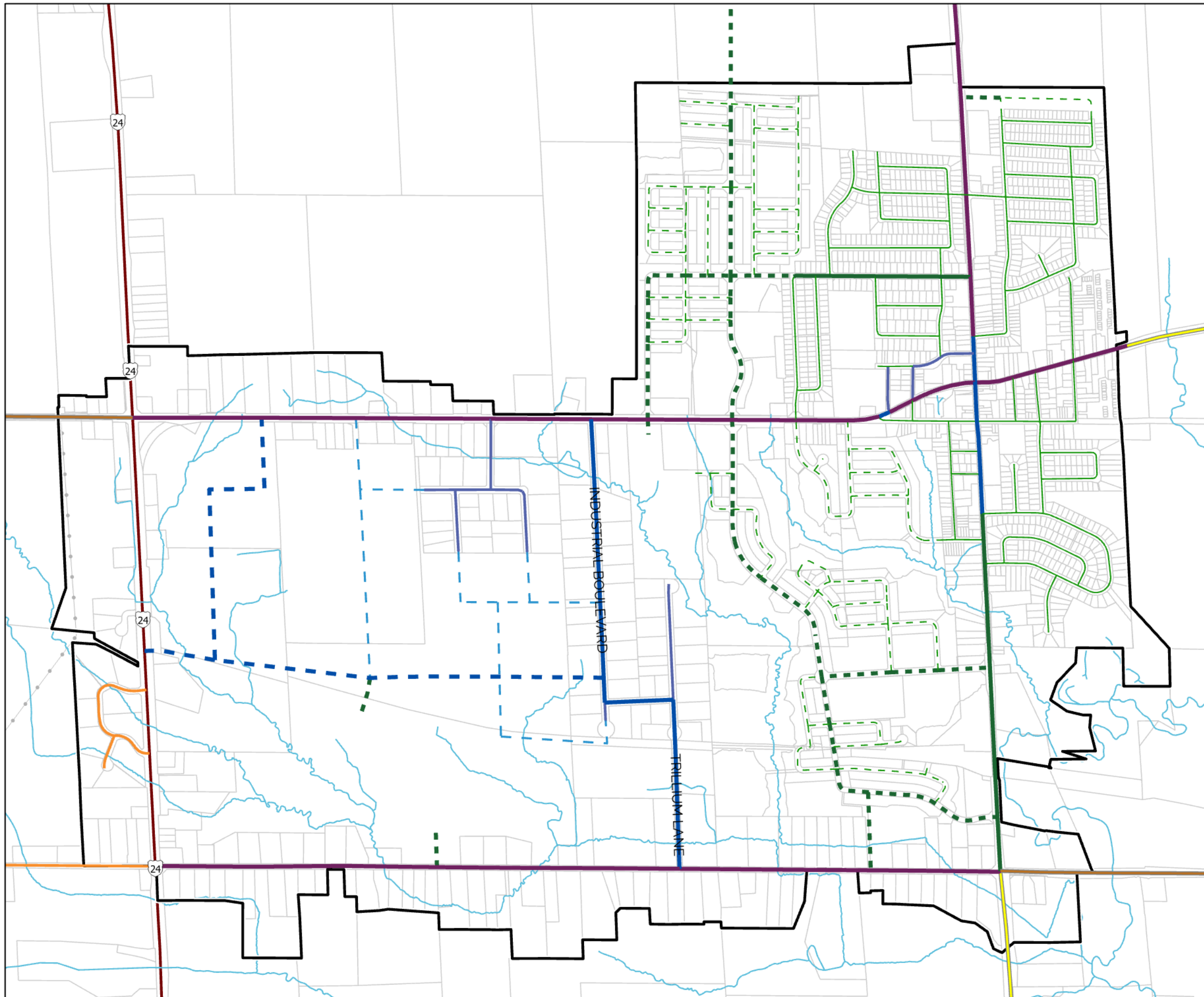
Mobility Network
Road Classifications

ST. GEORGE



THIS SCHEDULE SHOULD BE READ AND INTERPRETED IN CONJUNCTION WITH THE OFFICIAL PLAN IN ITS ENTIRETY, INCLUDING THE POLICIES AND OTHER SCHEDULES AND APPENDICES OF THE PLAN

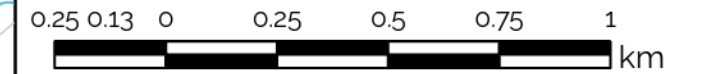
-  SETTLEMENT AREA BOUNDARY
-  RURAL ARTERIAL ROAD
-  RURAL COLLECTOR ROAD
-  RURAL LOCAL ROAD
-  URBAN ARTERIAL ROAD
-  URBAN EMPLOYMENT COLLECTOR ROAD
-  URBAN EMPLOYMENT LOCAL ROAD
-  URBAN RESIDENTIAL COLLECTOR ROAD
-  URBAN RESIDENTIAL LOCAL ROAD
-  HYDRO LINES
-  WATERCOURSE
- CONCEPTUAL ROAD CLASSIFICATIONS
-  URBAN EMPLOYMENT COLLECTOR ROAD
-  URBAN EMPLOYMENT LOCAL ROAD
-  URBAN RESIDENTIAL COLLECTOR ROAD
-  URBAN RESIDENTIAL LOCAL ROAD












Schedule E-B-3

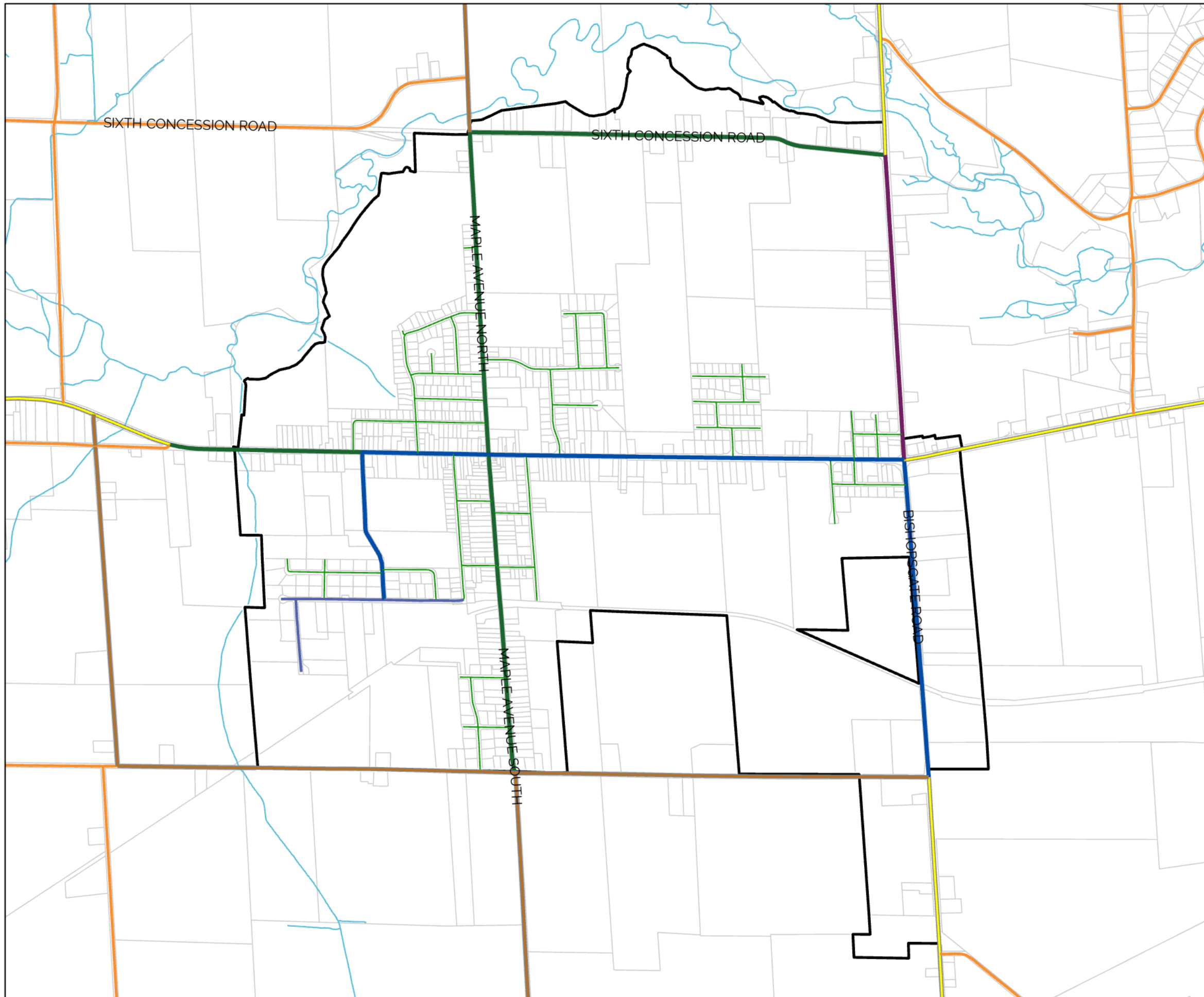
Mobility Network
Road Classifications

BURFORD



THIS SCHEDULE SHOULD BE READ AND INTERPRETED IN CONJUNCTION WITH THE OFFICIAL PLAN IN ITS ENTIRETY, INCLUDING THE POLICIES AND OTHER SCHEDULES AND APPENDICES OF THE PLAN

-  SETTLEMENT AREA BOUNDARY
-  RURAL ARTERIAL ROAD
-  RURAL COLLECTOR ROAD
-  URBAN ARTERIAL ROAD
-  URBAN EMPLOYMENT COLLECTOR ROAD
-  URBAN EMPLOYMENT LOCAL ROAD
-  URBAN RESIDENTIAL COLLECTOR ROAD
-  URBAN RESIDENTIAL LOCAL ROAD
-  WATERCOURSE








Schedule E-B-4

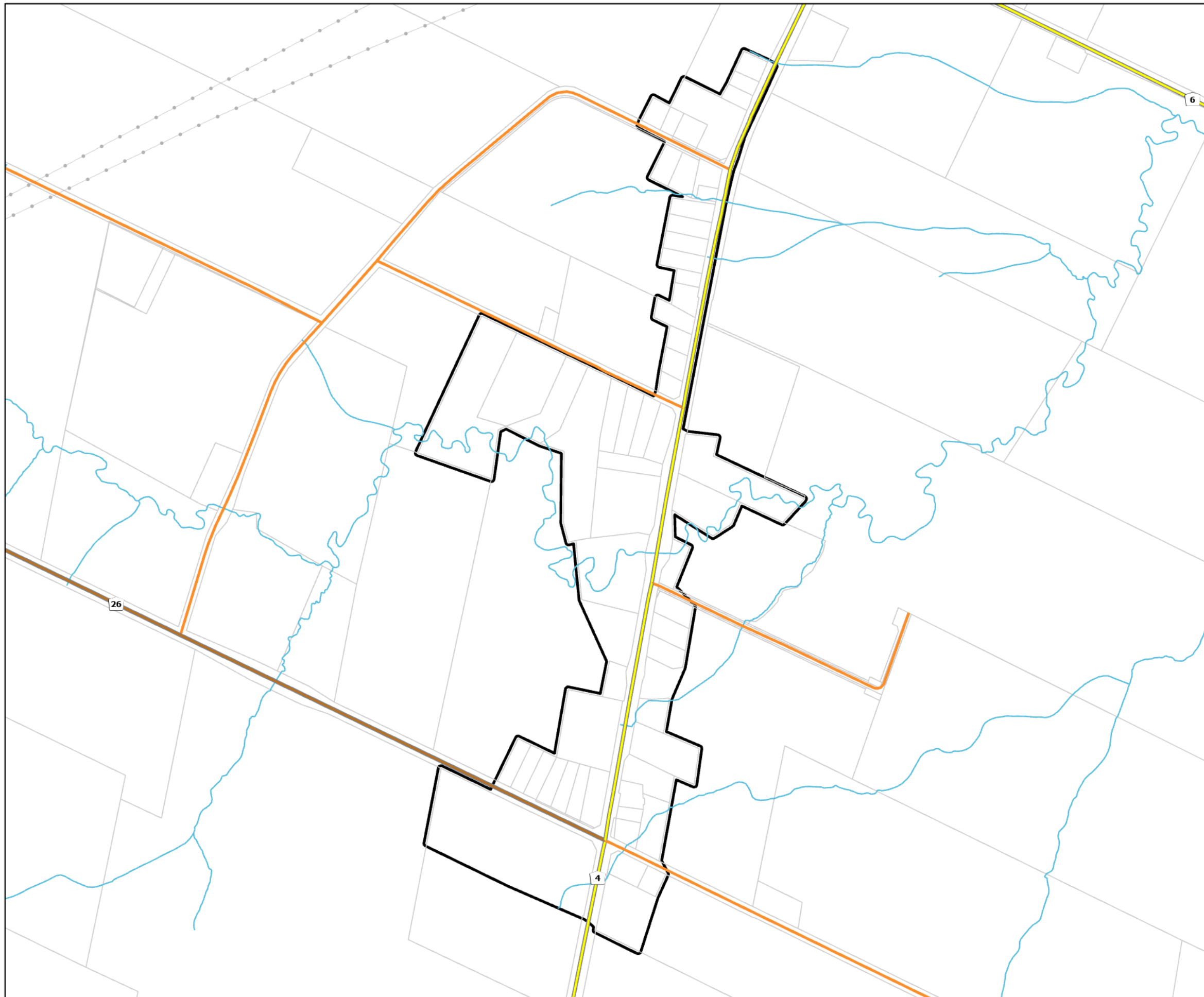
Mobility Network
Road Classifications

BURTCH



THIS SCHEDULE SHOULD BE READ AND INTERPRETED
IN CONJUNCTION WITH THE OFFICIAL PLAN IN ITS
ENTIRETY, INCLUDING THE POLICIES AND OTHER
SCHEDULES AND APPENDICES OF THE PLAN

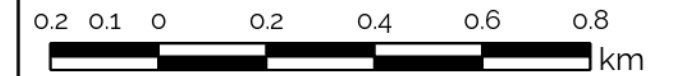
-  RURAL ARTERIAL ROAD
-  RURAL COLLECTOR ROAD
-  RURAL LOCAL ROAD
-  WATERCOURSE
-  SETTLEMENT AREA BOUNDARY












Schedule E-B-5

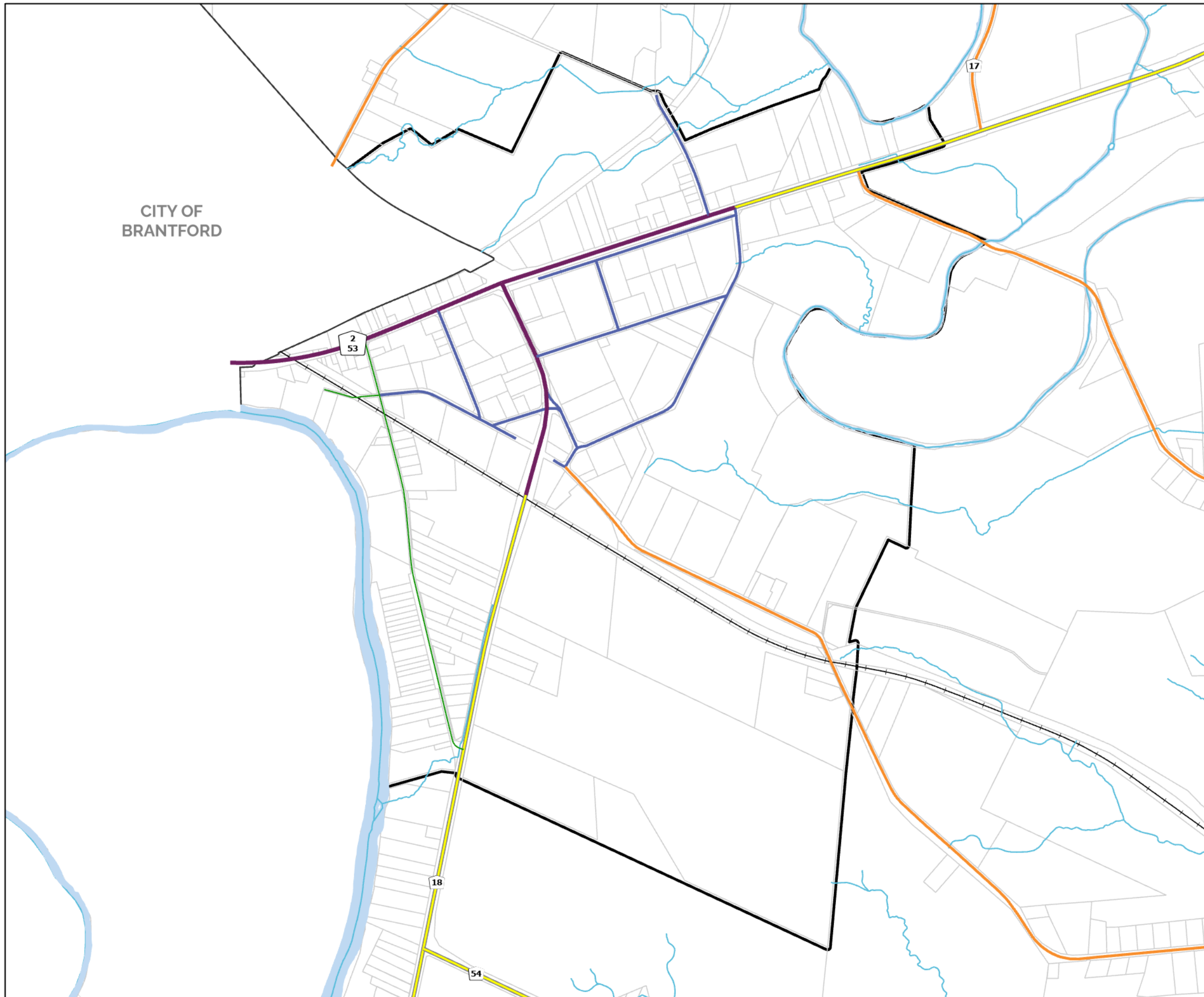
Mobility Network
Road Classifications

CAINSVILLE



THIS SCHEDULE SHOULD BE READ AND INTERPRETED
IN CONJUNCTION WITH THE OFFICIAL PLAN IN ITS
ENTIRETY, INCLUDING THE POLICIES AND OTHER
SCHEDULES AND APPENDICES OF THE PLAN

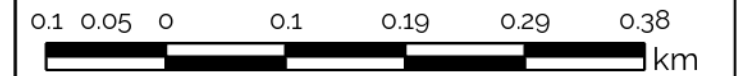
-  RURAL ARTERIAL ROAD
-  RURAL LOCAL ROAD
-  URBAN ARTERIAL ROAD
-  URBAN EMPLOYMENT LOCAL ROAD
-  URBAN RESIDENTIAL LOCAL ROAD
-  WATERCOURSE
-  WATERBODY
-  RAILWAY
-  SETTLEMENT AREA BOUNDARY






Schedule E-B-6

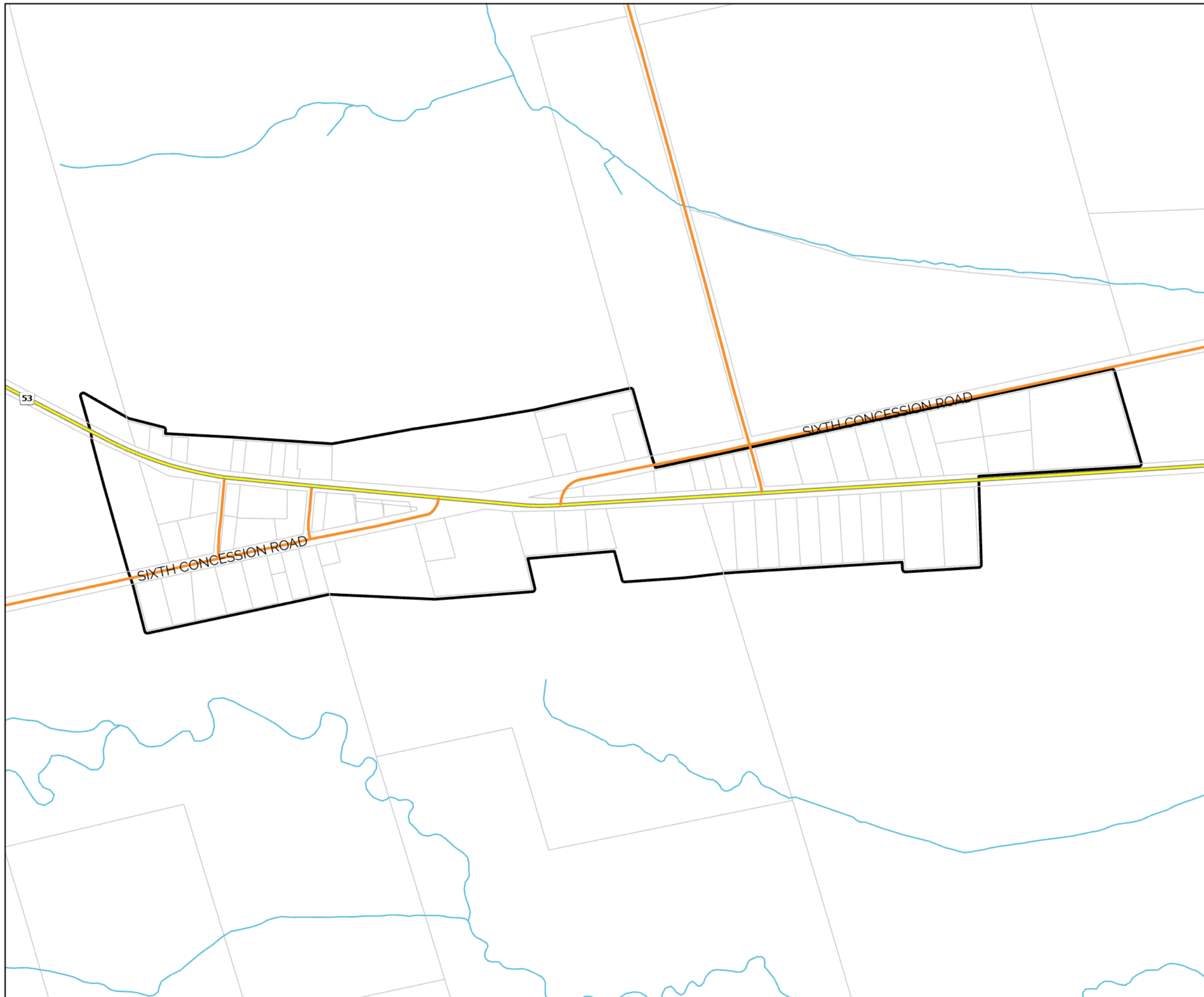
Mobility Network
Road Classifications

CATHCART



THIS SCHEDULE SHOULD BE READ AND INTERPRETED
IN CONJUNCTION WITH THE OFFICIAL PLAN IN ITS
ENTIRETY, INCLUDING THE POLICIES AND OTHER
SCHEDULES AND APPENDICES OF THE PLAN

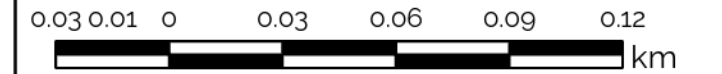
-  RURAL ARTERIAL ROAD
-  RURAL LOCAL ROAD
-  SETTLEMENT AREA BOUNDARY






Schedule E-B-7

Mobility Network
Road Classifications

FAIRFIELD PLAINS



THIS SCHEDULE SHOULD BE READ AND INTERPRETED
IN CONJUNCTION WITH THE OFFICIAL PLAN IN ITS
ENTIRETY, INCLUDING THE POLICIES AND OTHER
SCHEDULES AND APPENDICES OF THE PLAN


-  RURAL COLLECTOR ROAD
-  RURAL LOCAL ROAD
-  SETTLEMENT AREA BOUNDARY







Schedule E-B-8

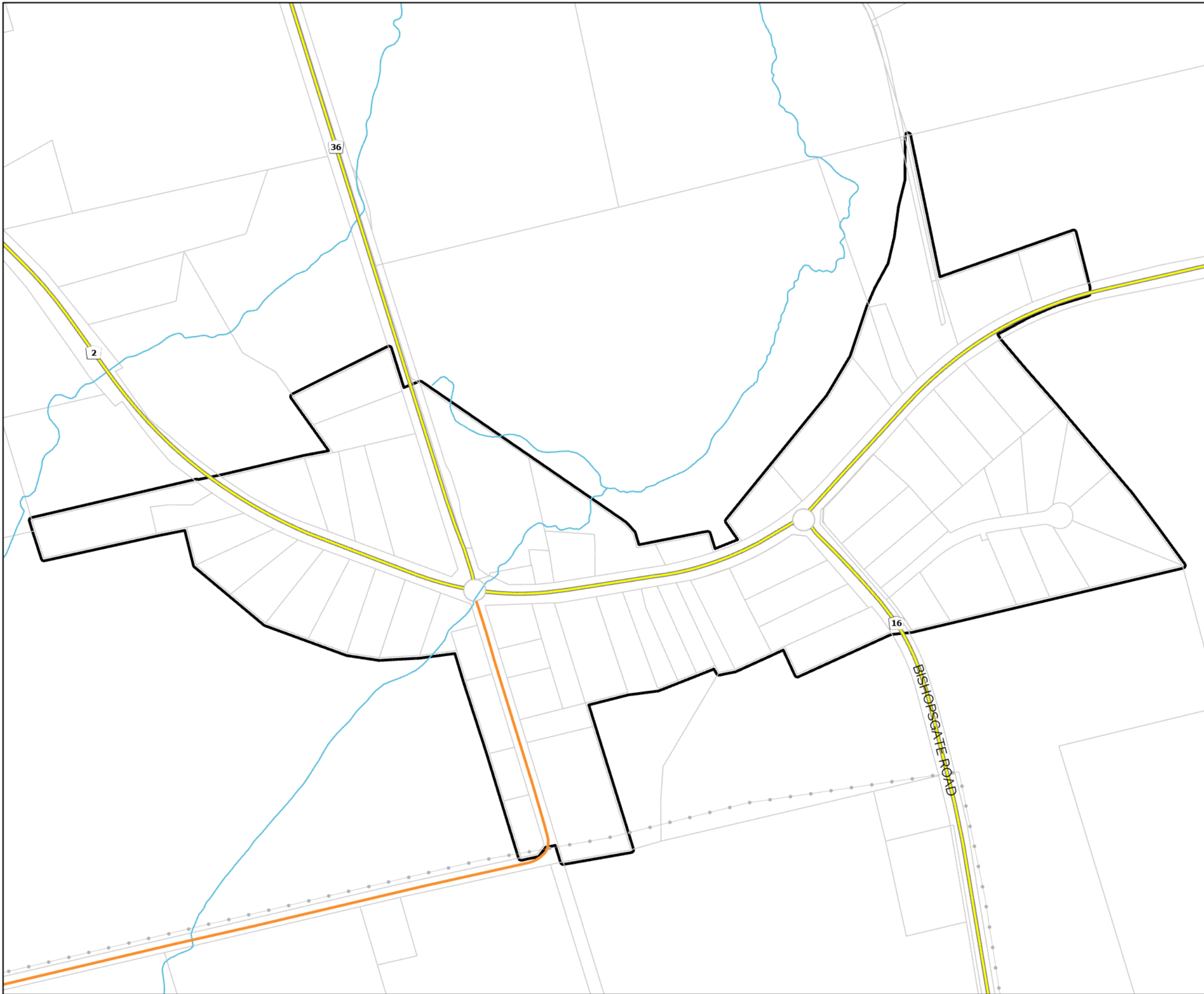
Mobility Network
Road Classifications

FALKLAND



THIS SCHEDULE SHOULD BE READ AND INTERPRETED
IN CONJUNCTION WITH THE OFFICIAL PLAN IN ITS
ENTIRETY, INCLUDING THE POLICIES AND OTHER
SCHEDULES AND APPENDICES OF THE PLAN

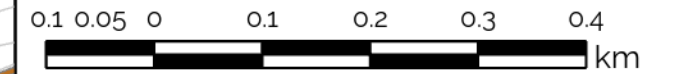
-  RURAL ARTERIAL ROAD
-  RURAL LOCAL ROAD
-  WATERCOURSE
-  SETTLEMENT AREA BOUNDARY










Schedule E-B-9

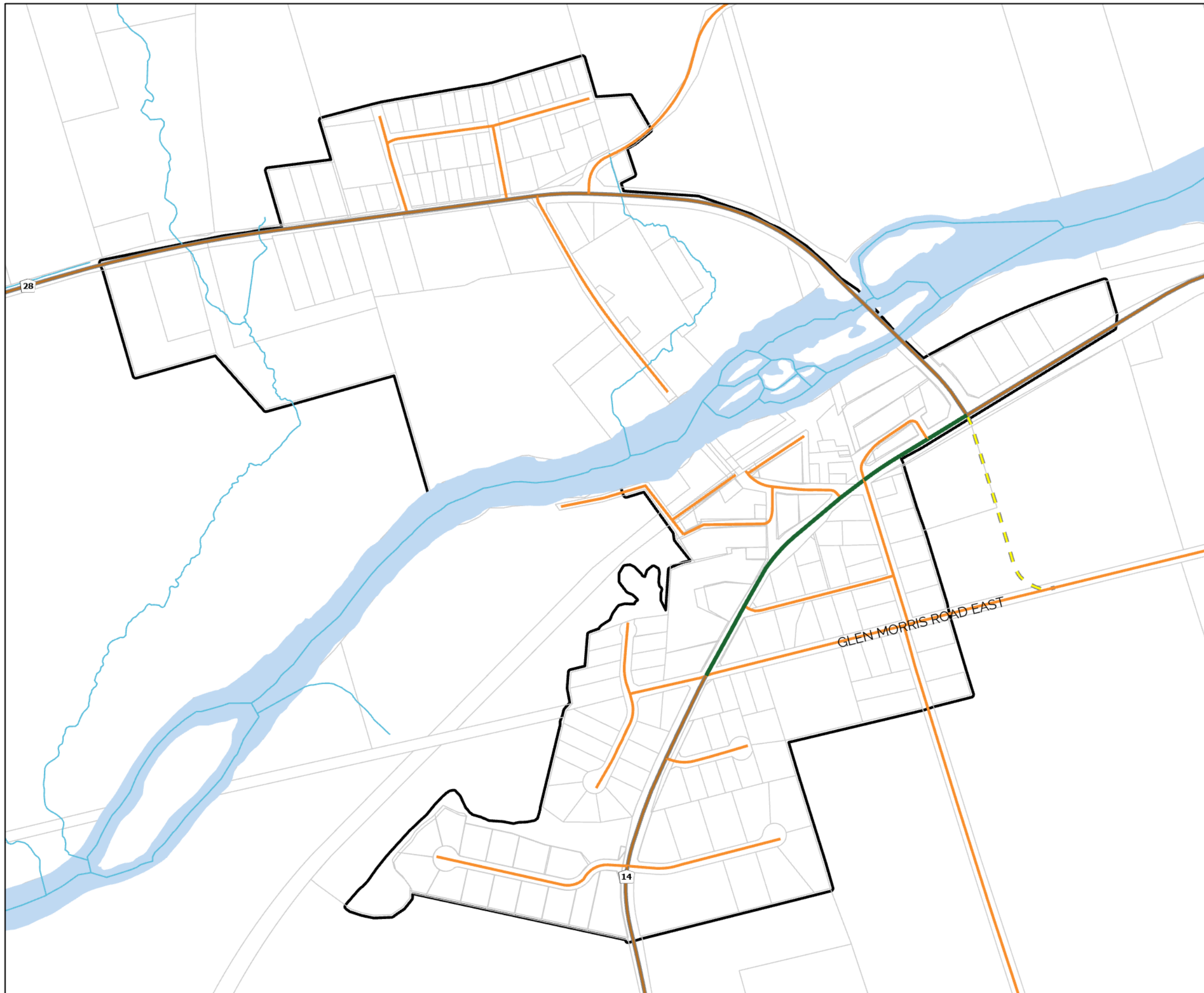
Mobility Network
Road Classifications

GLEN MORRIS



THIS SCHEDULE SHOULD BE READ AND INTERPRETED IN CONJUNCTION WITH THE OFFICIAL PLAN IN ITS ENTIRETY, INCLUDING THE POLICIES AND OTHER SCHEDULES AND APPENDICES OF THE PLAN


-  RURAL COLLECTOR ROAD
 -  RURAL LOCAL ROAD
 -  URBAN RESIDENTIAL COLLECTOR ROAD
- CONCEPTUAL ROAD CLASSIFICATIONS
-  RURAL ARTERIAL ROAD
 -  WATERCOURSE
 -  WATERBODY
 -  SETTLEMENT AREA BOUNDARY






Schedule E-B-10

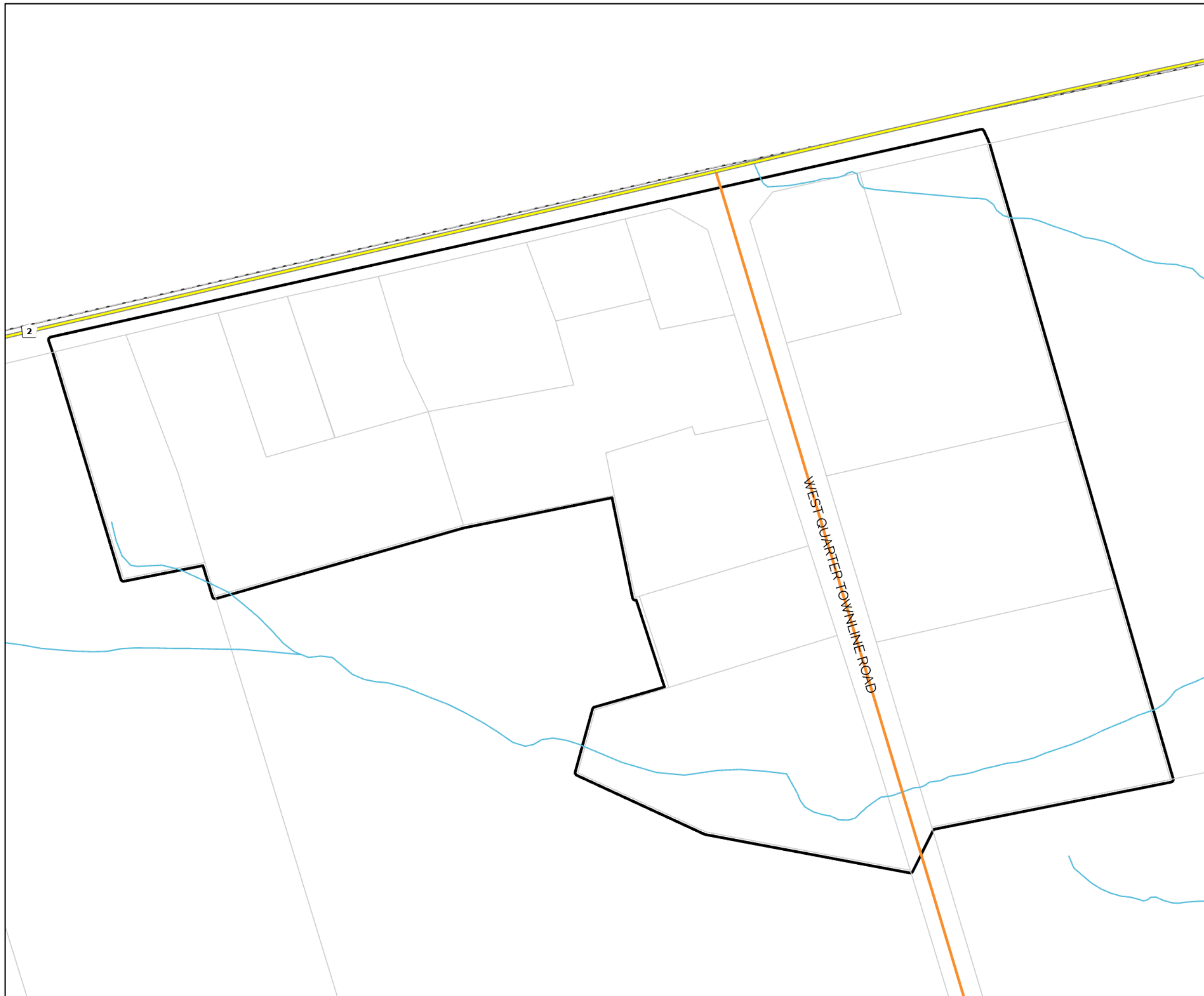
Mobility Network
Road Classifications

GOBLES



THIS SCHEDULE SHOULD BE READ AND INTERPRETED
IN CONJUNCTION WITH THE OFFICIAL PLAN IN ITS
ENTIRETY, INCLUDING THE POLICIES AND OTHER
SCHEDULES AND APPENDICES OF THE PLAN

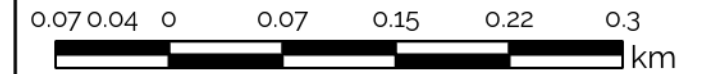
-  RURAL LOCAL ROAD
-  WATERCOURSE
-  SETTLEMENT AREA BOUNDARY





Schedule E-B-11

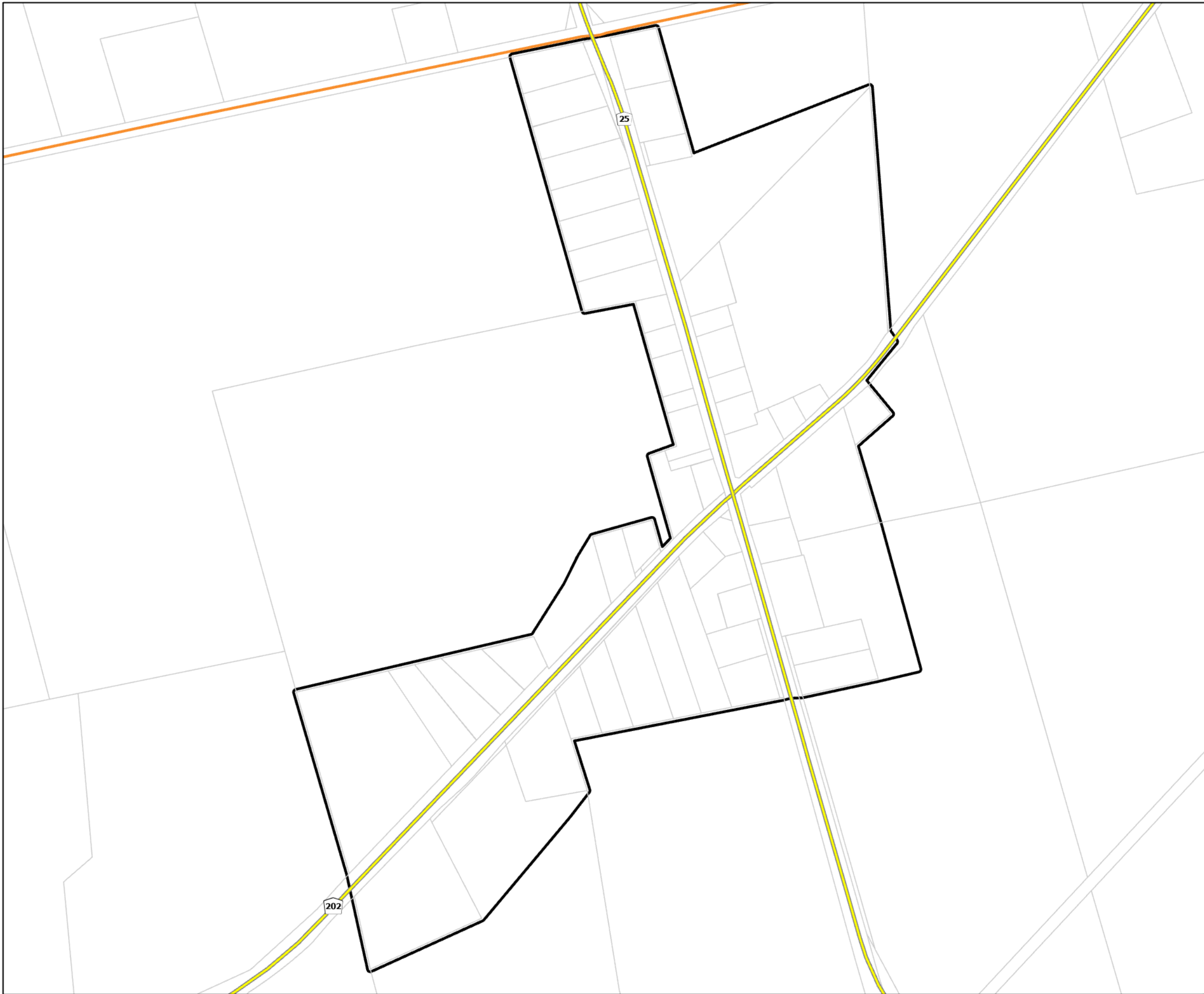
Mobility Network
Road Classifications

HARLEY



THIS SCHEDULE SHOULD BE READ AND INTERPRETED
IN CONJUNCTION WITH THE OFFICIAL PLAN IN ITS
ENTIRETY, INCLUDING THE POLICIES AND OTHER
SCHEDULES AND APPENDICES OF THE PLAN

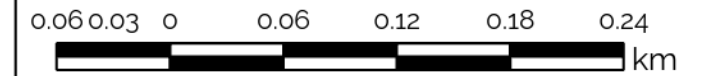
-  RURAL ARTERIAL ROAD
-  SETTLEMENT AREA BOUNDARY







Schedule E-B-12

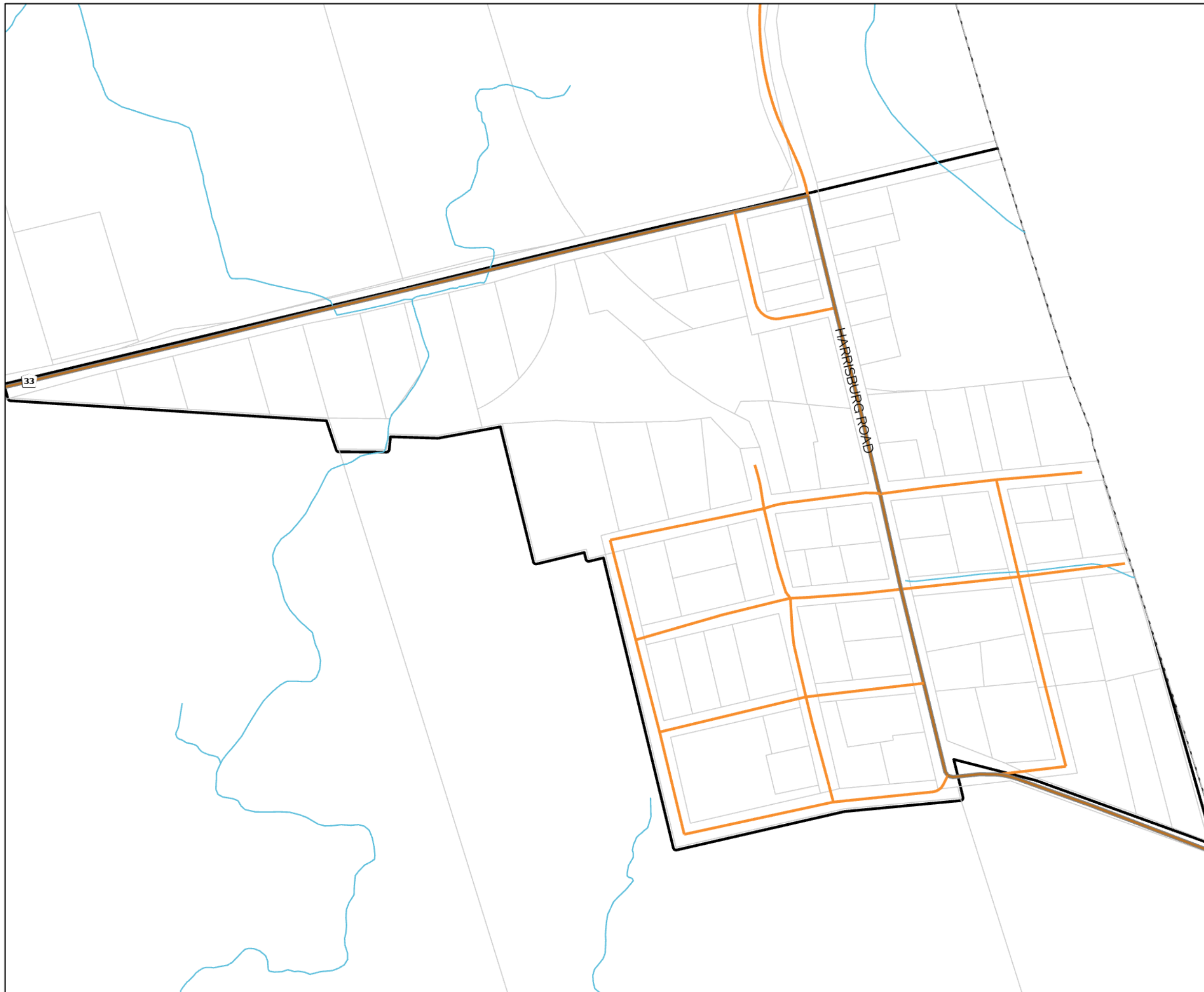
Mobility Network
Road Classifications

HARRISBURG



THIS SCHEDULE SHOULD BE READ AND INTERPRETED
IN CONJUNCTION WITH THE OFFICIAL PLAN IN ITS
ENTIRETY, INCLUDING THE POLICIES AND OTHER
SCHEDULES AND APPENDICES OF THE PLAN

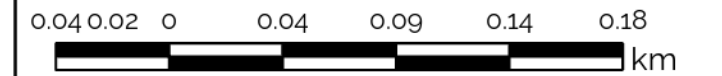
-  RURAL COLLECTOR ROAD
-  RURAL LOCAL ROAD
-  WATERCOURSE
-  SETTLEMENT AREA BOUNDARY







Schedule E-B-13

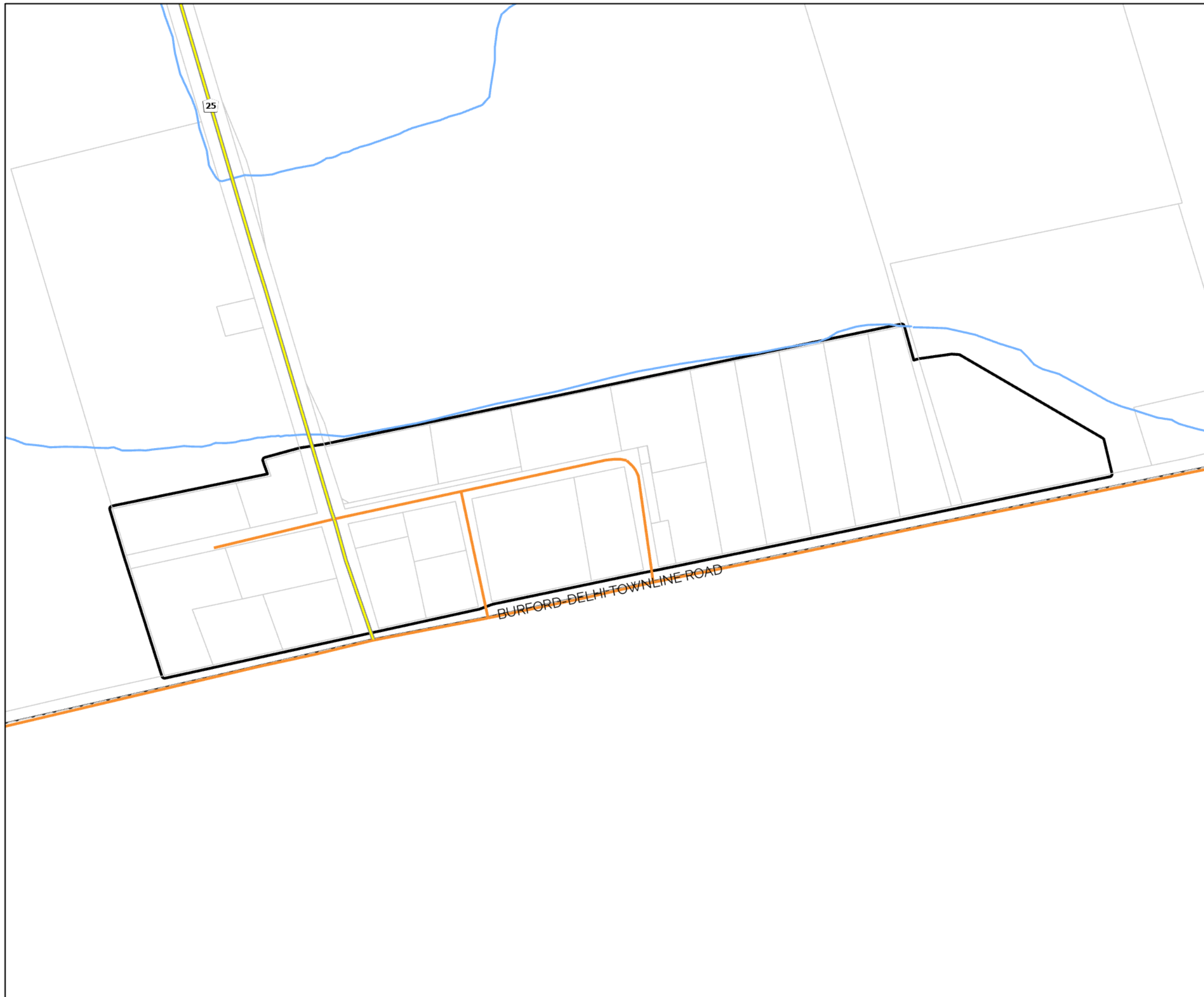
Mobility Network
Road Classifications

KELVIN



THIS SCHEDULE SHOULD BE READ AND INTERPRETED
IN CONJUNCTION WITH THE OFFICIAL PLAN IN ITS
ENTIRETY, INCLUDING THE POLICIES AND OTHER
SCHEDULES AND APPENDICES OF THE PLAN

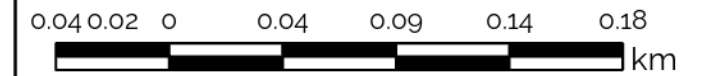
-  RURAL ARTERIAL ROAD
-  RURAL LOCAL ROAD
-  WATERCOURSE
-  SETTLEMENT AREA BOUNDARY








Schedule E-B-14

Mobility Network
Road Classifications

MIDDLEPORT



THIS SCHEDULE SHOULD BE READ AND INTERPRETED
IN CONJUNCTION WITH THE OFFICIAL PLAN IN ITS
ENTIRETY, INCLUDING THE POLICIES AND OTHER
SCHEDULES AND APPENDICES OF THE PLAN


-  RURAL ARTERIAL ROAD
-  RURAL LOCAL ROAD
-  WATERCOURSE
-  WATERBODY
-  SETTLEMENT AREA BOUNDARY










Schedule E-B-15

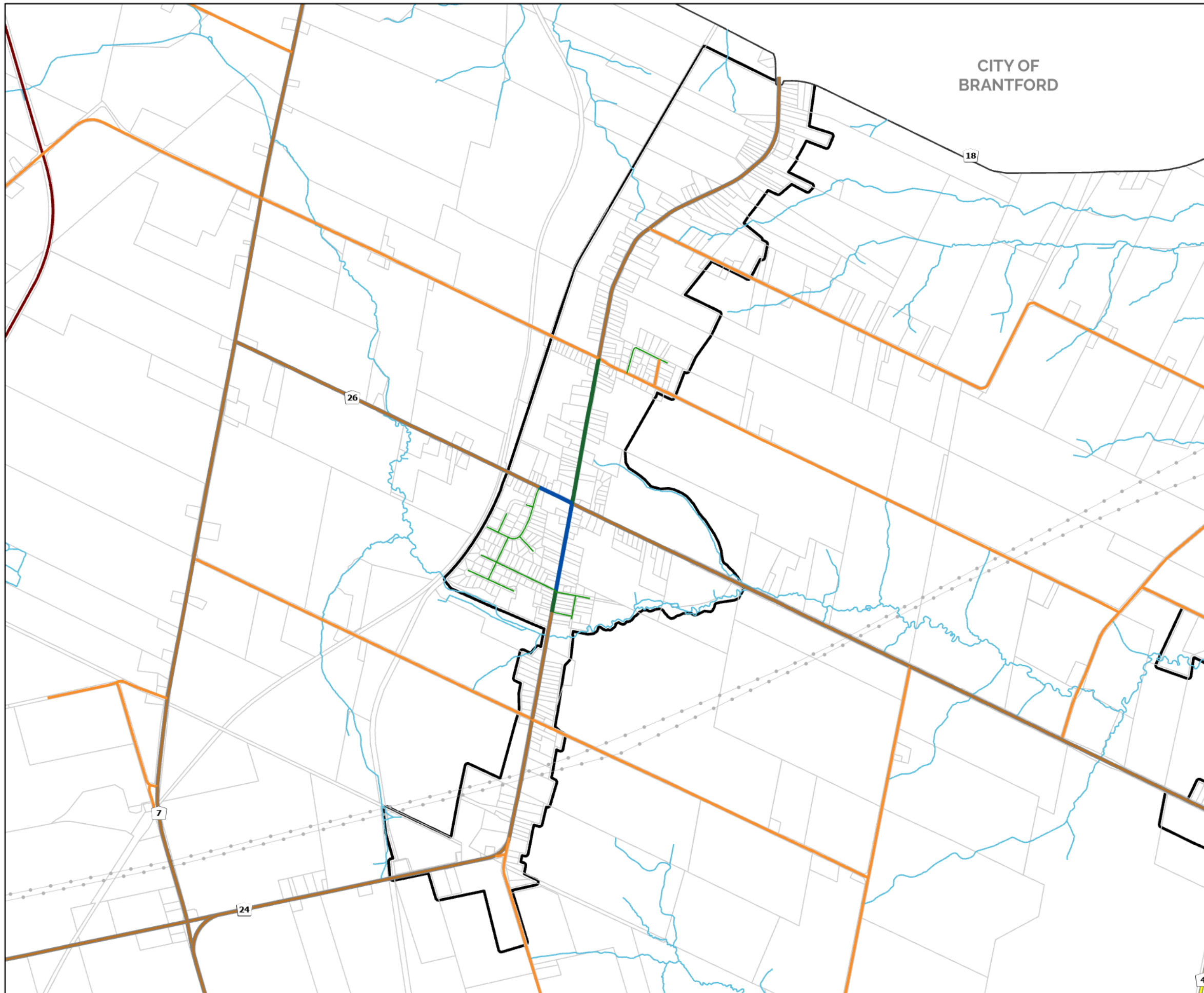
Mobility Network
Road Classifications

MOUNT PLEASANT



THIS SCHEDULE SHOULD BE READ AND INTERPRETED
IN CONJUNCTION WITH THE OFFICIAL PLAN IN ITS
ENTIRETY, INCLUDING THE POLICIES AND OTHER
SCHEDULES AND APPENDICES OF THE PLAN

-  RURAL COLLECTOR ROAD
-  RURAL LOCAL ROAD
-  URBAN EMPLOYMENT COLLECTOR ROAD
-  URBAN RESIDENTIAL COLLECTOR ROAD
-  URBAN RESIDENTIAL LOCAL ROAD
-  WATERCOURSE
-  SETTLEMENT AREA BOUNDARY

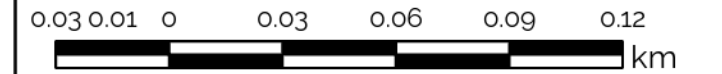


CITY OF
BRANTFORD



Schedule E-B-16

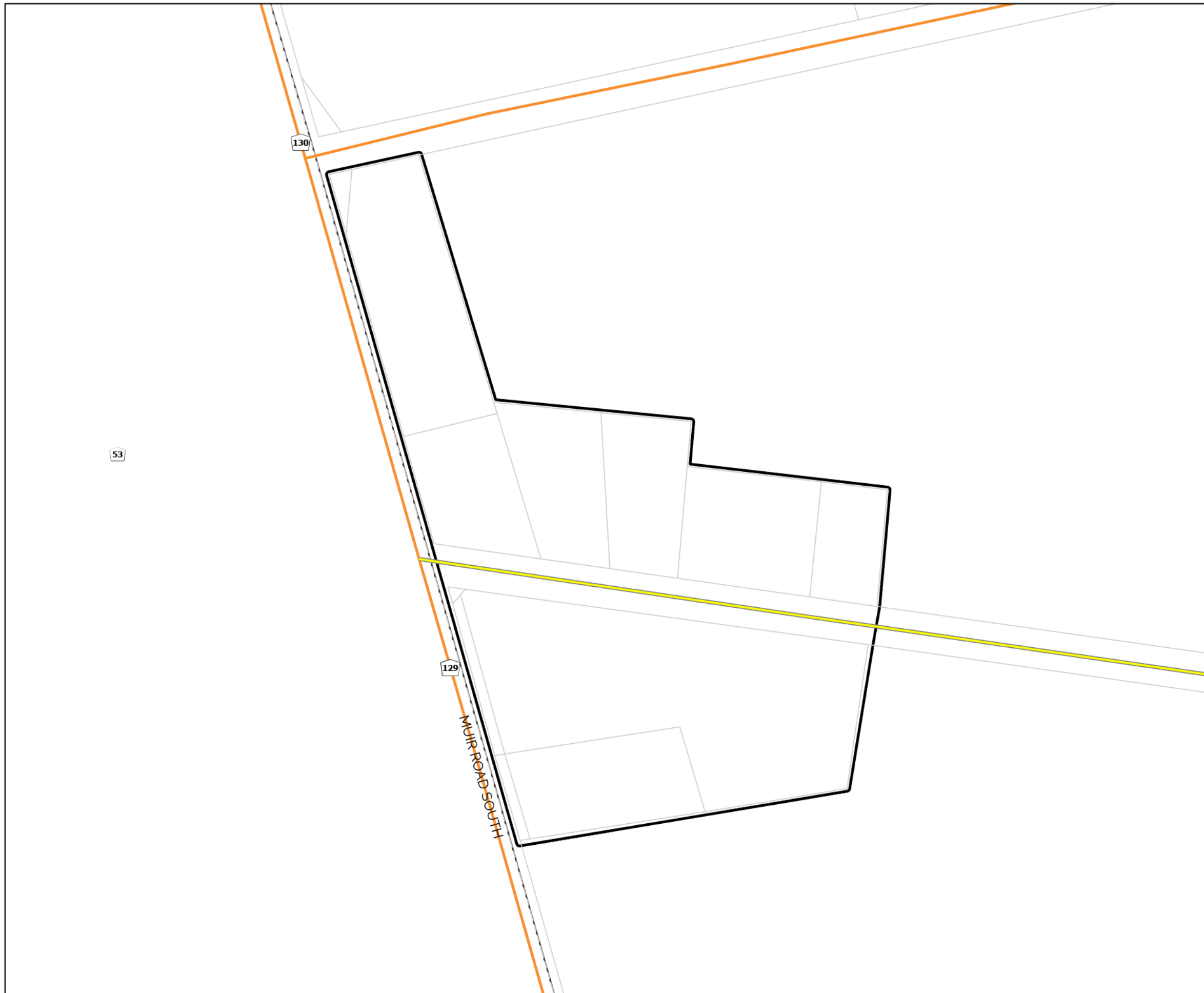
Mobility Network
Road Classifications

MUIR



THIS SCHEDULE SHOULD BE READ AND INTERPRETED
IN CONJUNCTION WITH THE OFFICIAL PLAN IN ITS
ENTIRETY, INCLUDING THE POLICIES AND OTHER
SCHEDULES AND APPENDICES OF THE PLAN

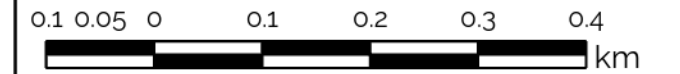
-  RURAL ARTERIAL ROAD
-  SETTLEMENT AREA BOUNDARY







Schedule E-B-17

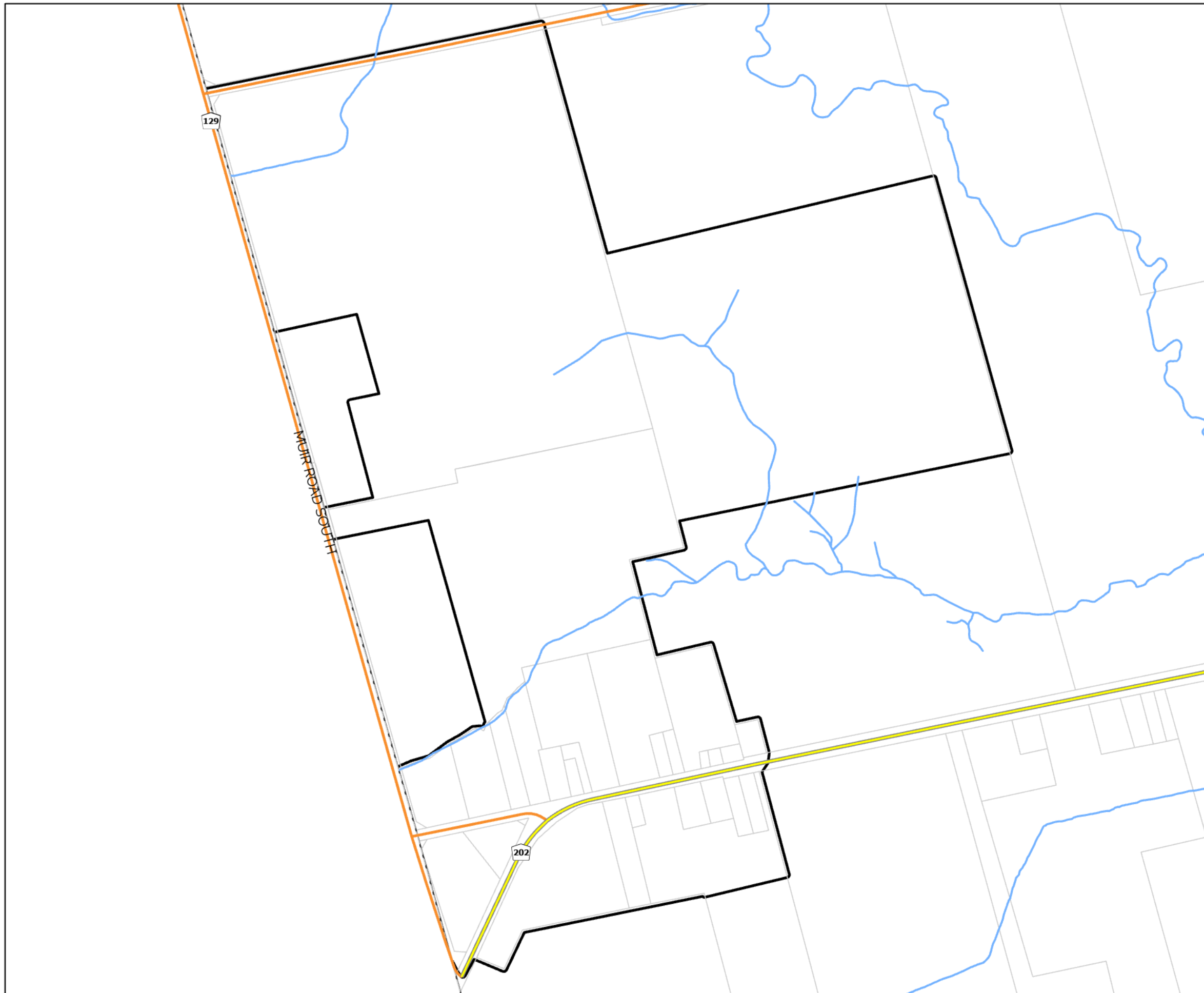
Mobility Network
Road Classifications

NEW DURHAM



THIS SCHEDULE SHOULD BE READ AND INTERPRETED
IN CONJUNCTION WITH THE OFFICIAL PLAN IN ITS
ENTIRETY, INCLUDING THE POLICIES AND OTHER
SCHEDULES AND APPENDICES OF THE PLAN

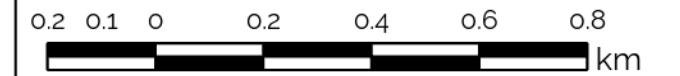
-  RURAL ARTERIAL ROAD
-  RURAL LOCAL ROAD
-  WATERCOURSE
-  SETTLEMENT AREA BOUNDARY













Schedule E-B-18

Mobility Network
Road Classifications

OAKHILL



THIS SCHEDULE SHOULD BE READ AND INTERPRETED IN CONJUNCTION WITH THE OFFICIAL PLAN IN ITS ENTIRETY, INCLUDING THE POLICIES AND OTHER SCHEDULES AND APPENDICES OF THE PLAN

-  RURAL ARTERIAL ROAD
-  RURAL COLLECTOR ROAD
-  RURAL LOCAL ROAD
-  URBAN EMPLOYMENT LOCAL ROAD
-  URBAN RESIDENTIAL LOCAL ROAD
- CONCEPTUAL ROAD CLASSIFICATIONS
-  RURAL COLLECTOR ROAD
-  RURAL LOCAL ROAD
-  URBAN RESIDENTIAL LOCAL ROAD
-  WATERCOURSE
-  SETTLEMENT AREA BOUNDARY

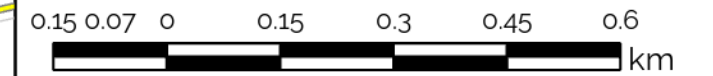


CITY OF
BRANTFORD









Schedule E-B-19

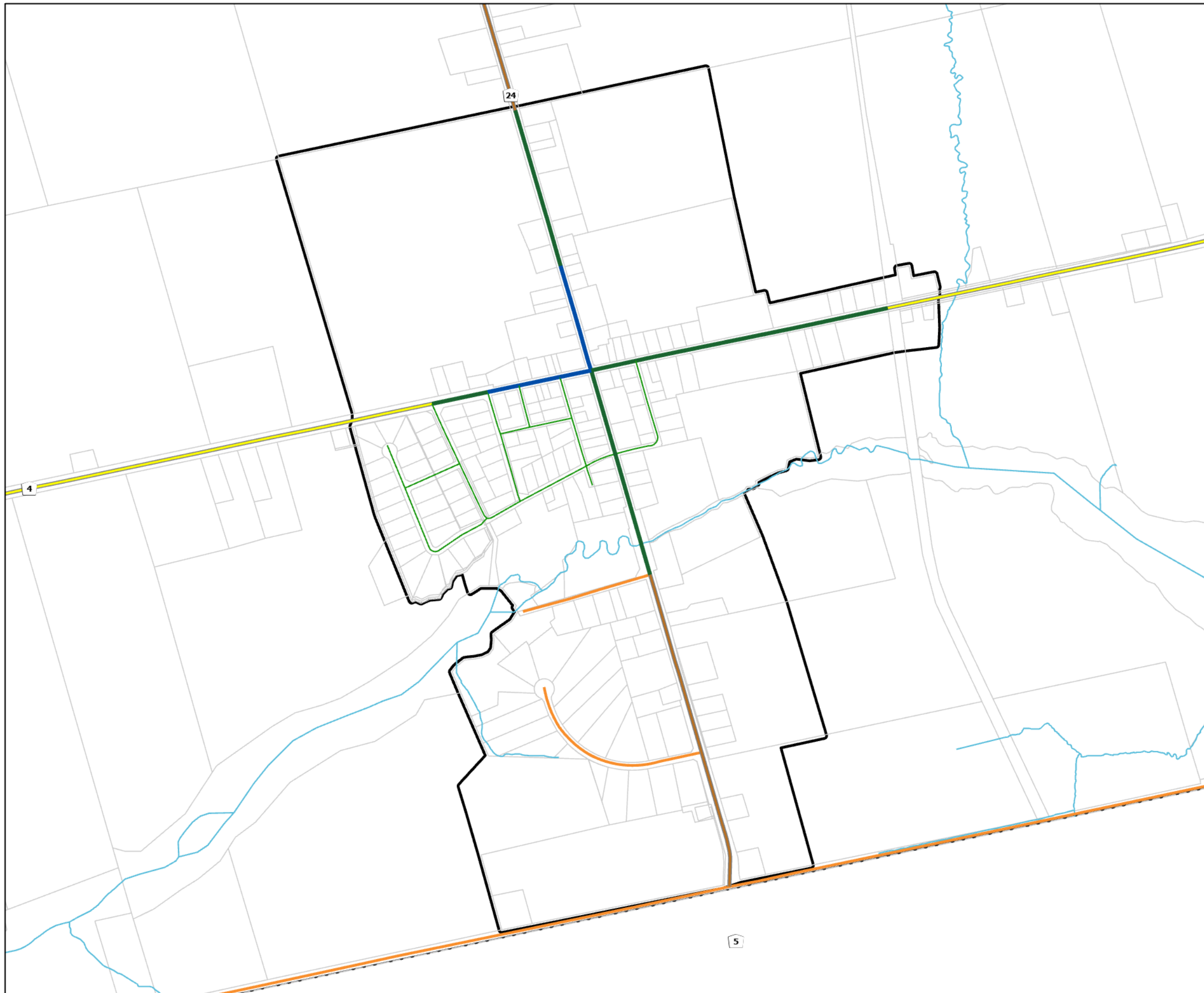
Mobility Network
Road Classifications

OAKLAND



THIS SCHEDULE SHOULD BE READ AND INTERPRETED
IN CONJUNCTION WITH THE OFFICIAL PLAN IN ITS
ENTIRETY, INCLUDING THE POLICIES AND OTHER
SCHEDULES AND APPENDICES OF THE PLAN

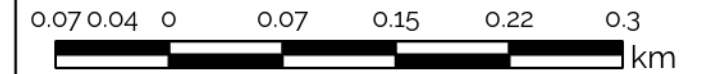
-  RURAL ARTERIAL ROAD
-  RURAL COLLECTOR ROAD
-  RURAL LOCAL ROAD
-  URBAN EMPLOYMENT COLLECTOR ROAD
-  URBAN RESIDENTIAL COLLECTOR ROAD
-  URBAN RESIDENTIAL LOCAL ROAD
-  WATERCOURSE
-  SETTLEMENT AREA BOUNDARY








Schedule E-B-20

Mobility Network
Road Classifications

ONONDAGA



THIS SCHEDULE SHOULD BE READ AND INTERPRETED
IN CONJUNCTION WITH THE OFFICIAL PLAN IN ITS
ENTIRETY, INCLUDING THE POLICIES AND OTHER
SCHEDULES AND APPENDICES OF THE PLAN

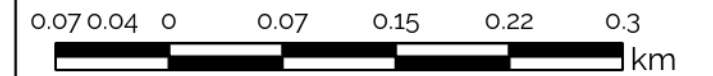
-  RURAL ARTERIAL ROAD
-  RURAL LOCAL ROAD
-  WATERCOURSE
-  WATERBODY
-  SETTLEMENT AREA BOUNDARY






Schedule E-B-21

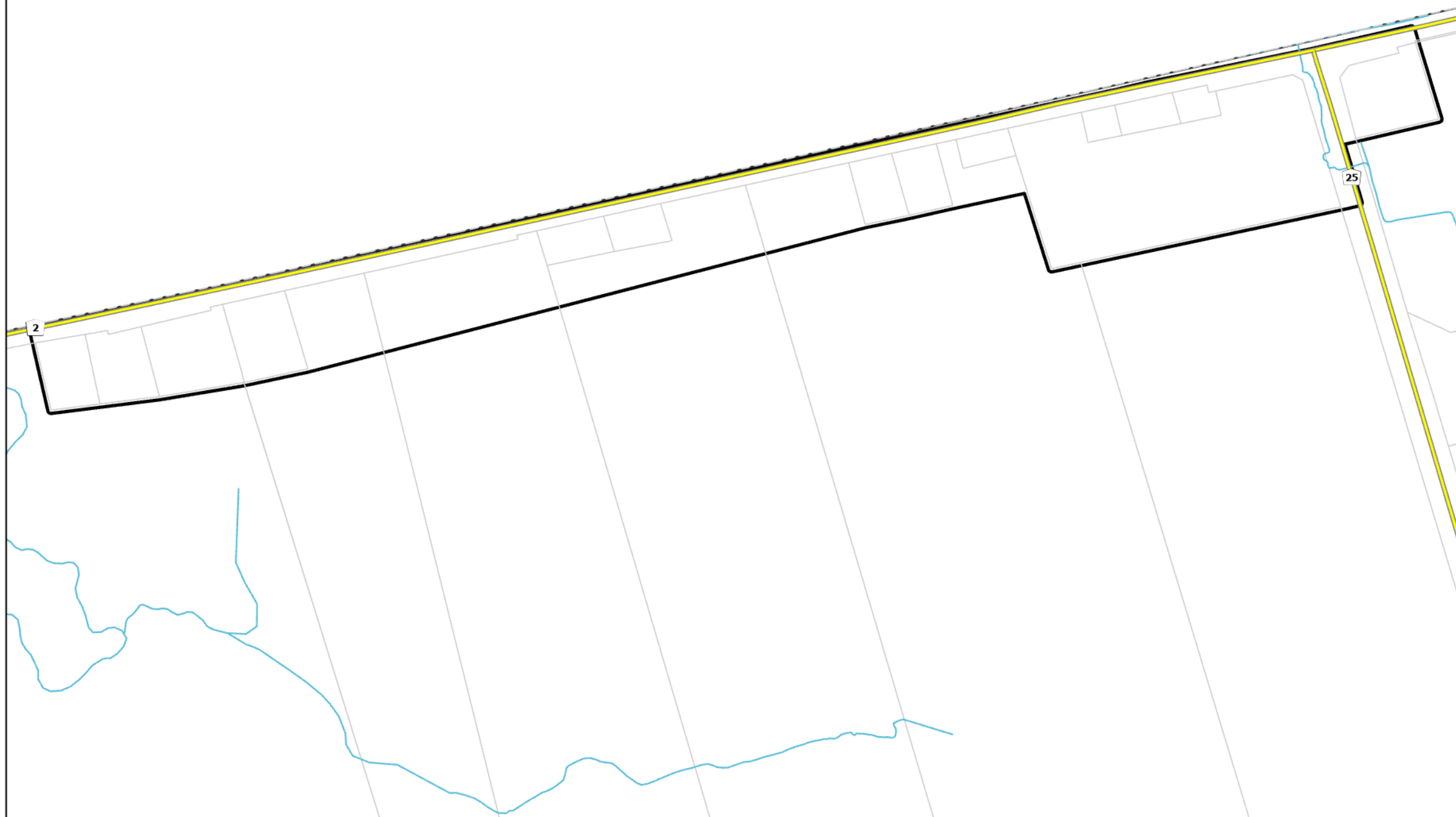
Mobility Network
Road Classifications

PRINCETON



THIS SCHEDULE SHOULD BE READ AND INTERPRETED
IN CONJUNCTION WITH THE OFFICIAL PLAN IN ITS
ENTIRETY, INCLUDING THE POLICIES AND OTHER
SCHEDULES AND APPENDICES OF THE PLAN

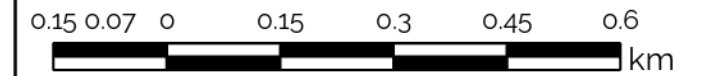
-  RURAL ARTERIAL ROAD
-  WATERCOURSE
-  SETTLEMENT AREA BOUNDARY












Schedule E-B-22

Mobility Network
Road Classifications

SCOTLAND



THIS SCHEDULE SHOULD BE READ AND INTERPRETED
IN CONJUNCTION WITH THE OFFICIAL PLAN IN ITS
ENTIRETY, INCLUDING THE POLICIES AND OTHER
SCHEDULES AND APPENDICES OF THE PLAN

-  RURAL ARTERIAL ROAD
-  RURAL COLLECTOR ROAD
-  RURAL LOCAL ROAD
-  URBAN EMPLOYMENT COLLECTOR ROAD
-  URBAN EMPLOYMENT LOCAL ROAD
-  URBAN RESIDENTIAL COLLECTOR ROAD
-  URBAN RESIDENTIAL LOCAL ROAD
-  WATERCOURSE
-  SETTLEMENT AREA BOUNDARY

