

A Simply Grand *Plan*

Schedule E-A

Mobility Network Active Transportation



THIS SCHEDULE SHOULD BE READ AND INTERPRETED IN CONJUNCTION WITH THE OFFICIAL PLAN IN ITS ENTIRETY, INCLUDING THE POLICIES AND OTHER SCHEDULES AND APPENDICES OF THE PLAN

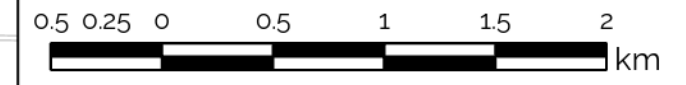
CITY OF
BRANTFORD

- SETTLEMENT AREA BOUNDARY
- SIDEWALK
- COUNTY OF BRANT TRAIL ROUTES
- OFF-ROAD, CONCEPTUAL
- ON-ROAD, CONCEPTUAL
- TRANS-CANADA TRAIL
- COUNTY OF BRANT WATER TRAIL ROUTES











Schedule E-A-1

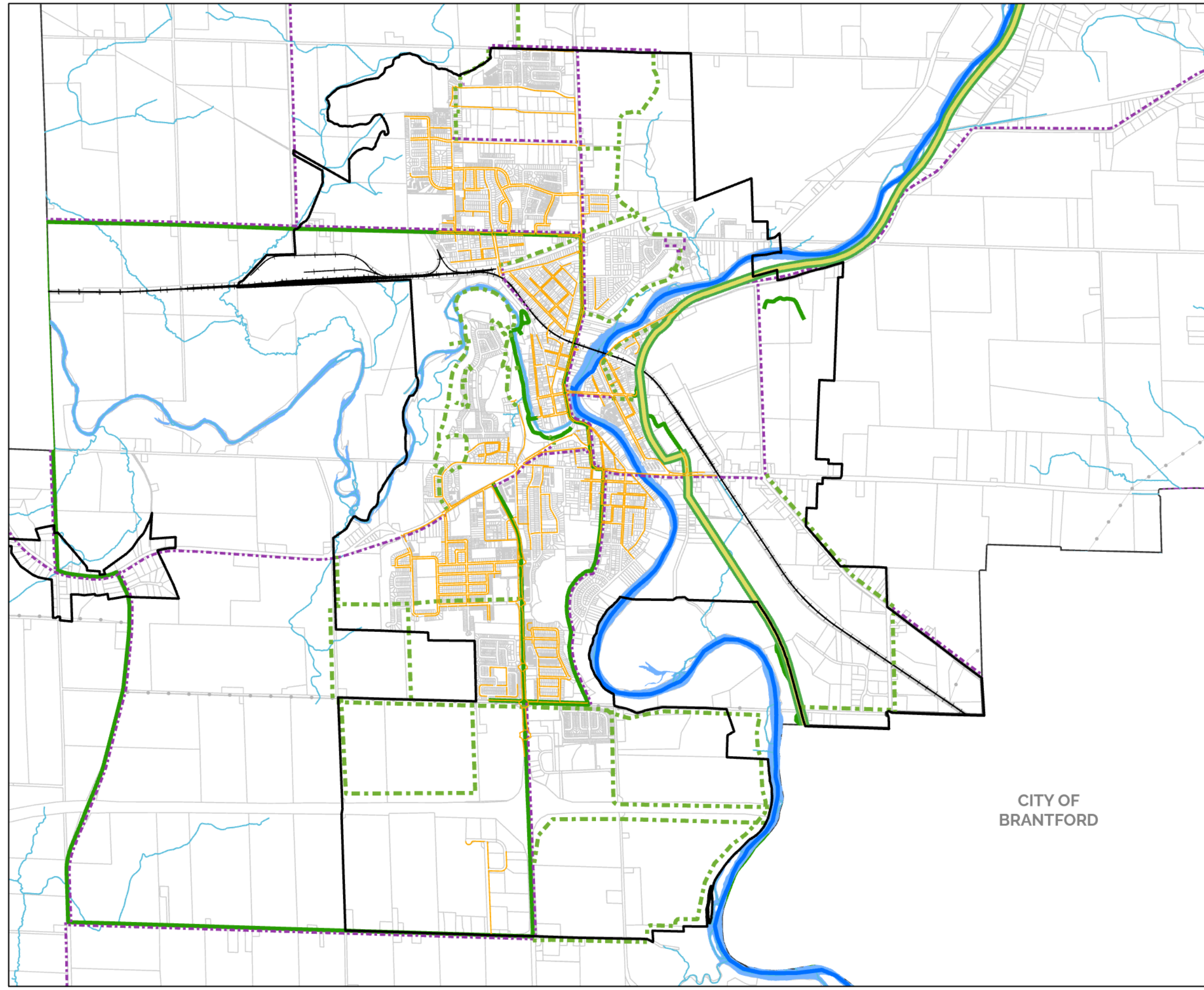
Mobility Network
Active Transportation

PARIS



THIS SCHEDULE SHOULD BE READ AND INTERPRETED IN CONJUNCTION WITH THE OFFICIAL PLAN IN ITS ENTIRETY, INCLUDING THE POLICIES AND OTHER SCHEDULES AND APPENDICES OF THE PLAN

-  SETTLEMENT AREA BOUNDARY
-  SIDEWALK
-  OFF-ROAD, CONCEPTUAL
-  ON-ROAD, CONCEPTUAL
-  TRANS-CANADA TRAIL
-  RAILWAY
-  COUNTY OF BRANT WATER TRAIL ROUTES
-  COUNTY OF BRANT TRAILS
-  WATERBODY
-  WATERCOURSE




CITY OF
BRANTFORD

A Simply Grand *Plan*






Schedule E-A-2

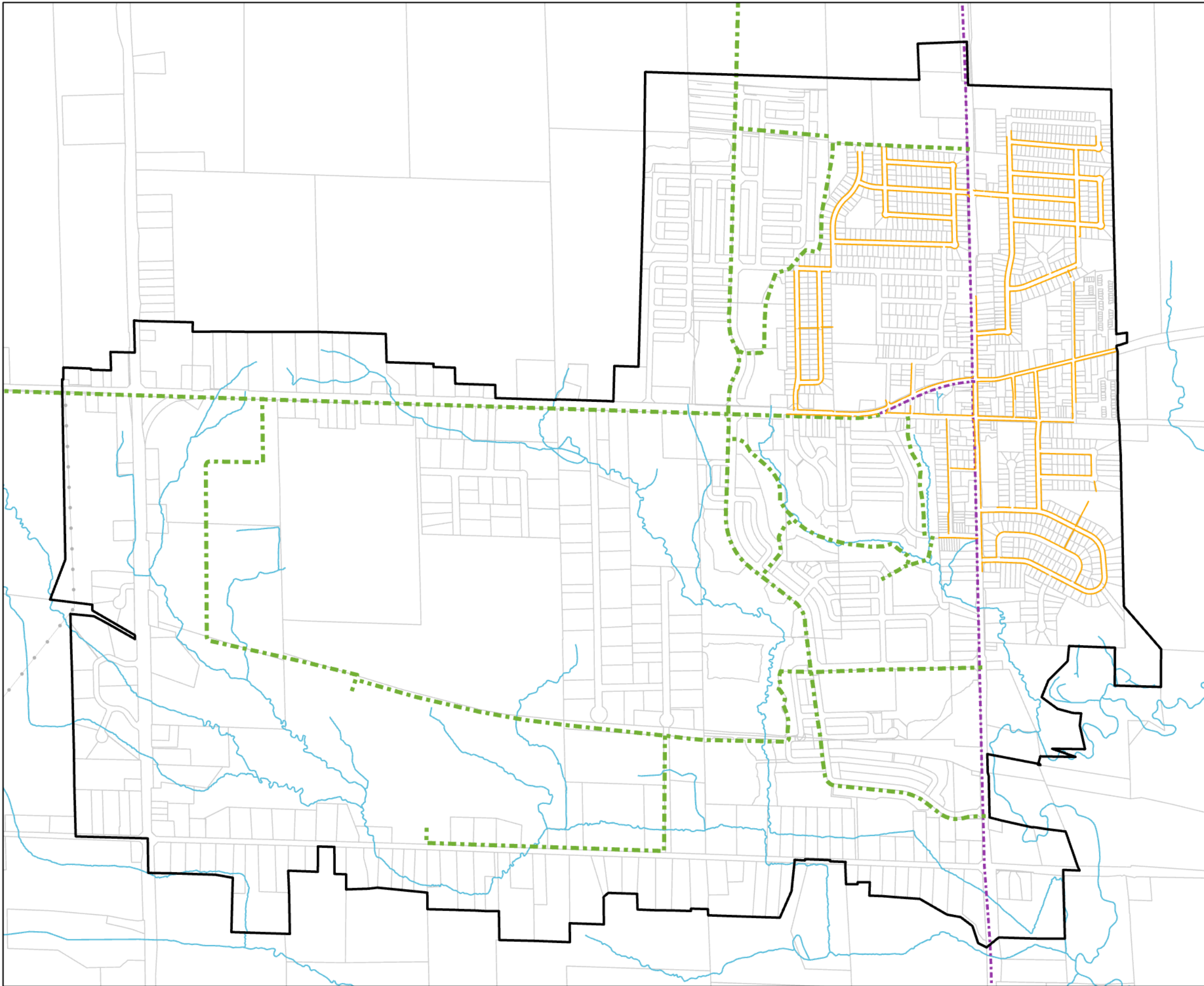
Mobility Network
Active Transportation

ST. GEORGE



THIS SCHEDULE SHOULD BE READ AND INTERPRETED IN CONJUNCTION WITH THE OFFICIAL PLAN IN ITS ENTIRETY, INCLUDING THE POLICIES AND OTHER SCHEDULES AND APPENDICES OF THE PLAN


-  SETTLEMENT AREA BOUNDARY
-  SIDEWALK
-  OFF-ROAD, CONCEPTUAL
-  ON-ROAD, CONCEPTUAL
-  WATERCOURSE









Schedule E-A-3

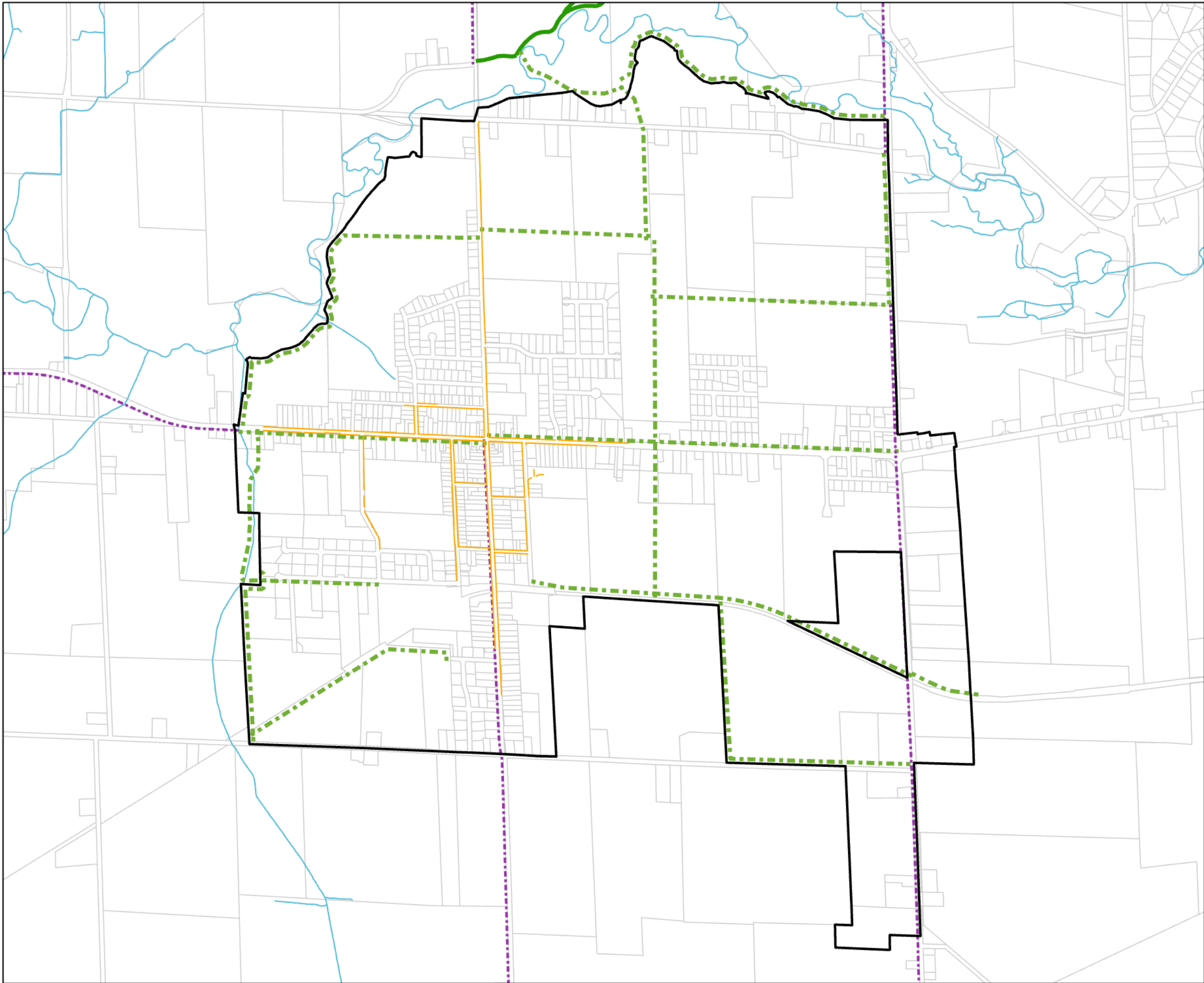
Mobility Network
Active Transportation

BURFORD



THIS SCHEDULE SHOULD BE READ AND INTERPRETED IN CONJUNCTION WITH THE OFFICIAL PLAN IN ITS ENTIRETY, INCLUDING THE POLICIES AND OTHER SCHEDULES AND APPENDICES OF THE PLAN

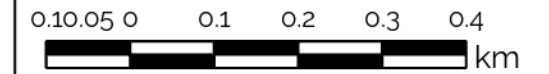
-  SETTLEMENT AREA BOUNDARY
-  SIDEWALK
-  OFF-ROAD, CONCEPTUAL
-  ON-ROAD, CONCEPTUAL
-  COUNTY OF BRANT TRAILS
-  WATERCOURSE








Schedule E-A-4

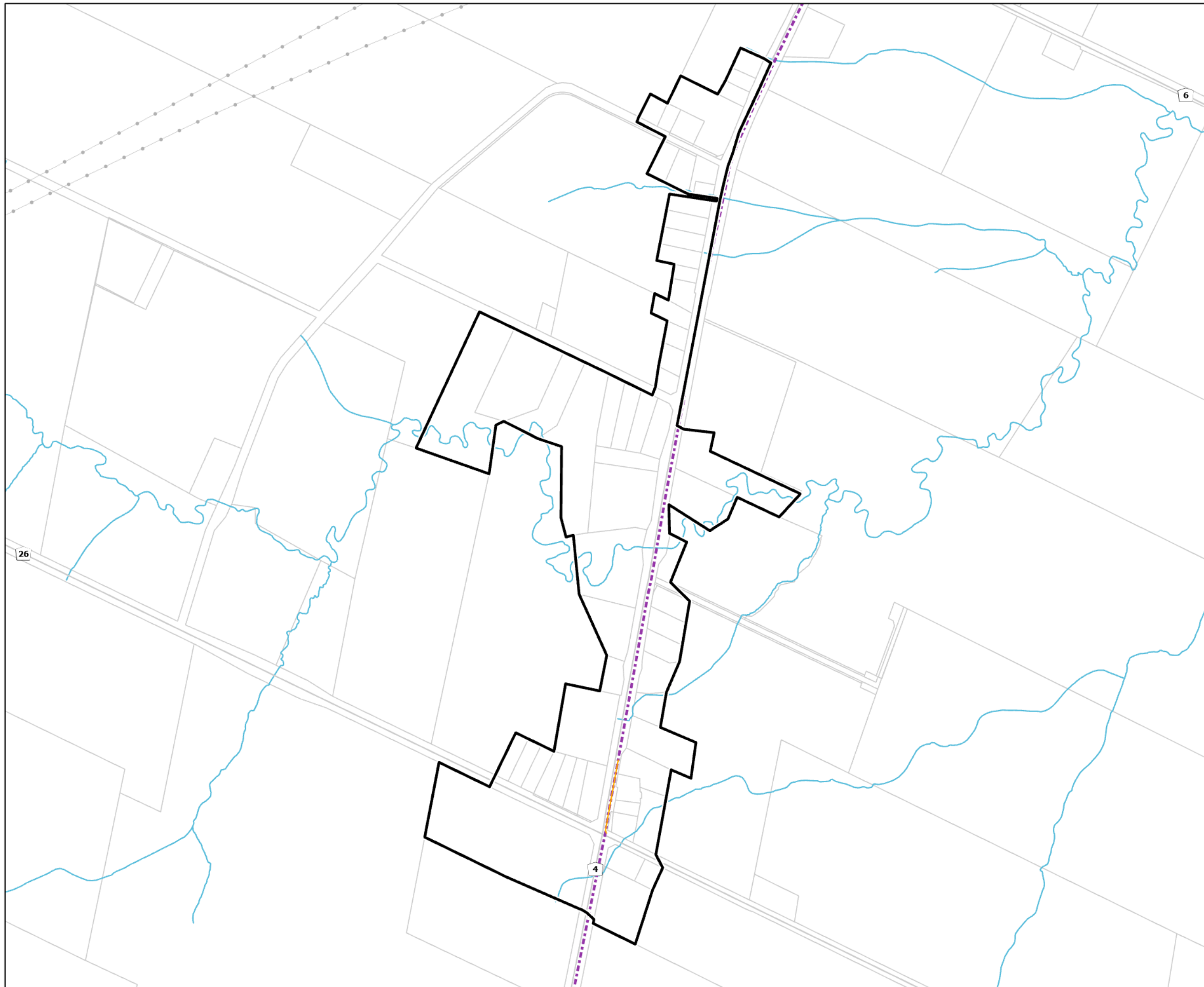
Mobility Network
Active Transportation

BURTCH



THIS SCHEDULE SHOULD BE READ AND INTERPRETED
IN CONJUNCTION WITH THE OFFICIAL PLAN IN ITS
ENTIRETY, INCLUDING THE POLICIES AND OTHER
SCHEDULES AND APPENDICES OF THE PLAN

-  SETTLEMENT AREA BOUNDARY
-  HYDRO LINES
-  ON-ROAD, CONCEPTUAL
-  SIDEWALK
-  WATERCOURSE

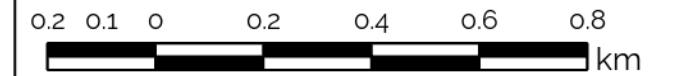


A Simply Grand *Plan*

Schedule E-A-5

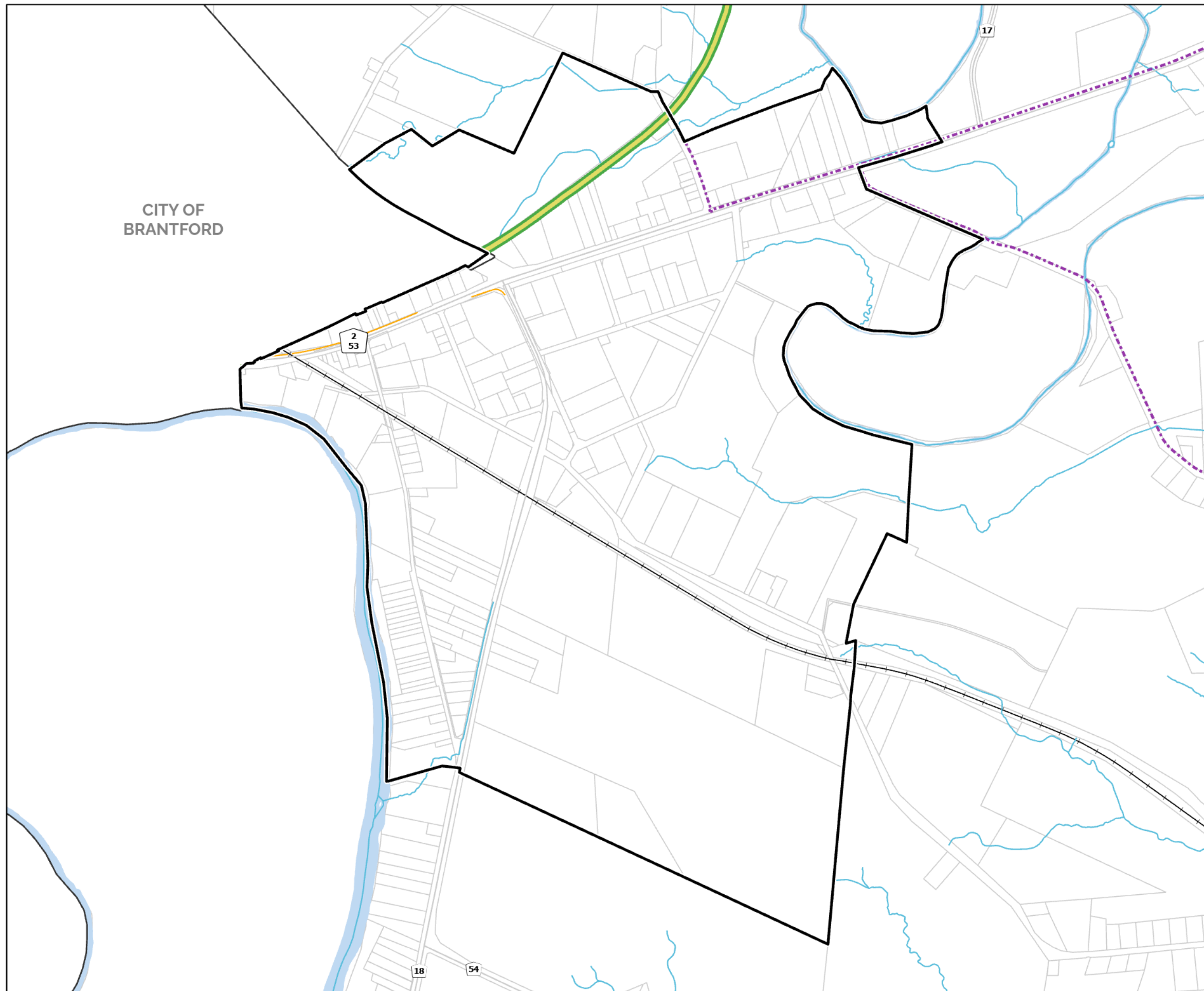
Mobility Network
Active Transportation

CAINSVILLE



THIS SCHEDULE SHOULD BE READ AND INTERPRETED
IN CONJUNCTION WITH THE OFFICIAL PLAN IN ITS
ENTIRETY, INCLUDING THE POLICIES AND OTHER
SCHEDULES AND APPENDICES OF THE PLAN

- SETTLEMENT AREA BOUNDARY
- HYDRO LINES
- RAILWAY
- ON-ROAD, CONCEPTUAL
- TRANS-CANADA TRAIL
- SIDEWALK
- COUNTY OF BRANT TRAIL ROUTES
- WATERCOURSE

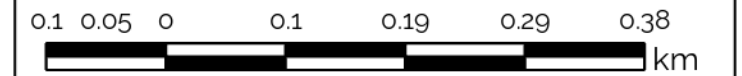


A Simply Grand *Plan*




Schedule E-A-6

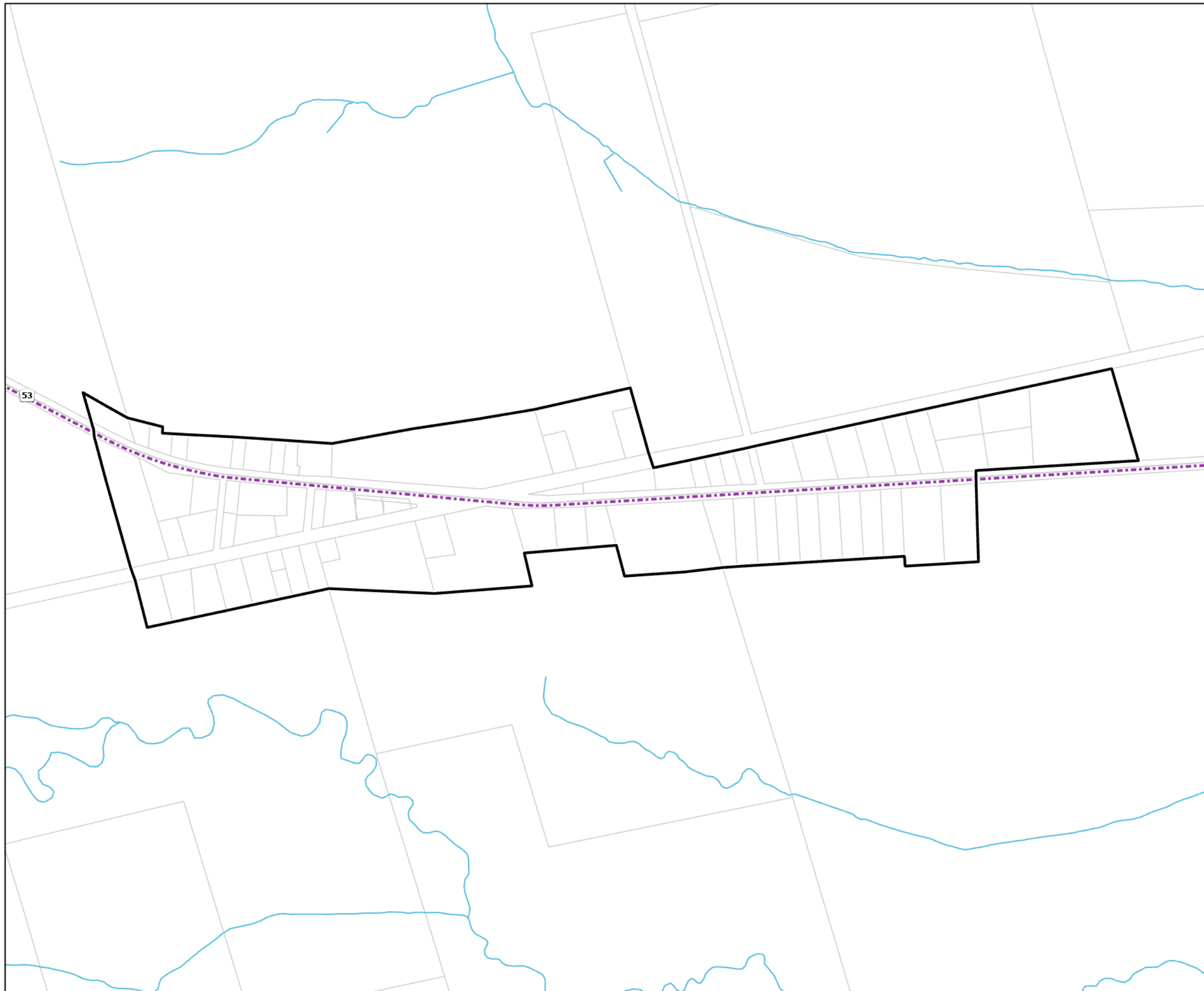
Mobility Network
Active Transportation

CATHCART



THIS SCHEDULE SHOULD BE READ AND INTERPRETED
IN CONJUNCTION WITH THE OFFICIAL PLAN IN ITS
ENTIRETY, INCLUDING THE POLICIES AND OTHER
SCHEDULES AND APPENDICES OF THE PLAN

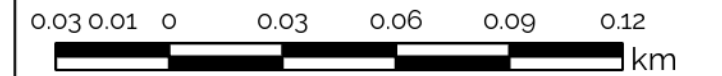
-  SETTLEMENT AREA BOUNDARY
-  ON-ROAD, CONCEPTUAL
-  WATERCOURSE





Schedule E-A-7

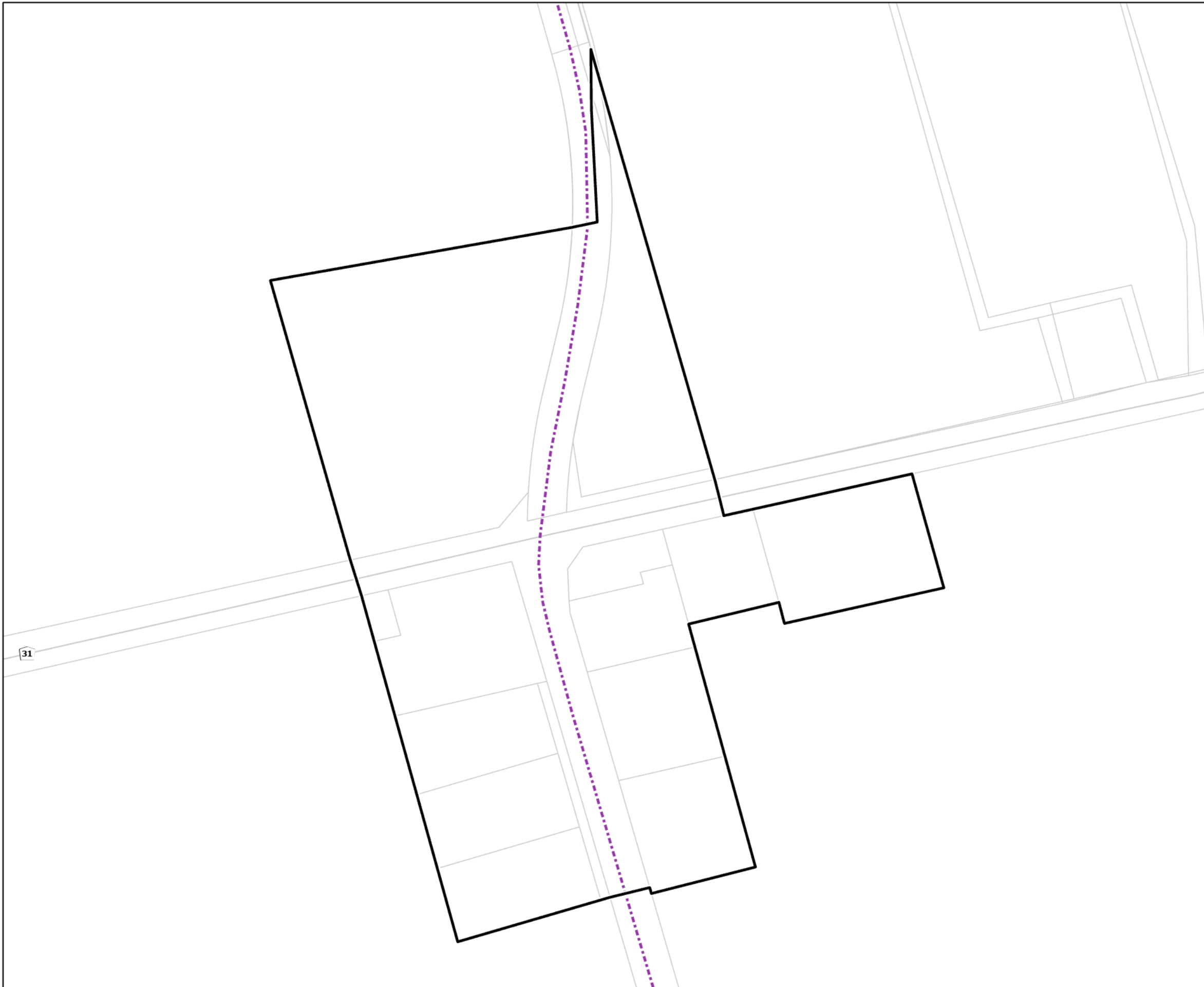
Mobility Network
Active Transportation

FAIRFIELD PLAINS



THIS SCHEDULE SHOULD BE READ AND INTERPRETED
IN CONJUNCTION WITH THE OFFICIAL PLAN IN ITS
ENTIRETY, INCLUDING THE POLICIES AND OTHER
SCHEDULES AND APPENDICES OF THE PLAN


-  SETTLEMENT AREA BOUNDARY
-  ON-ROAD, CONCEPTUAL








Schedule E-A-8

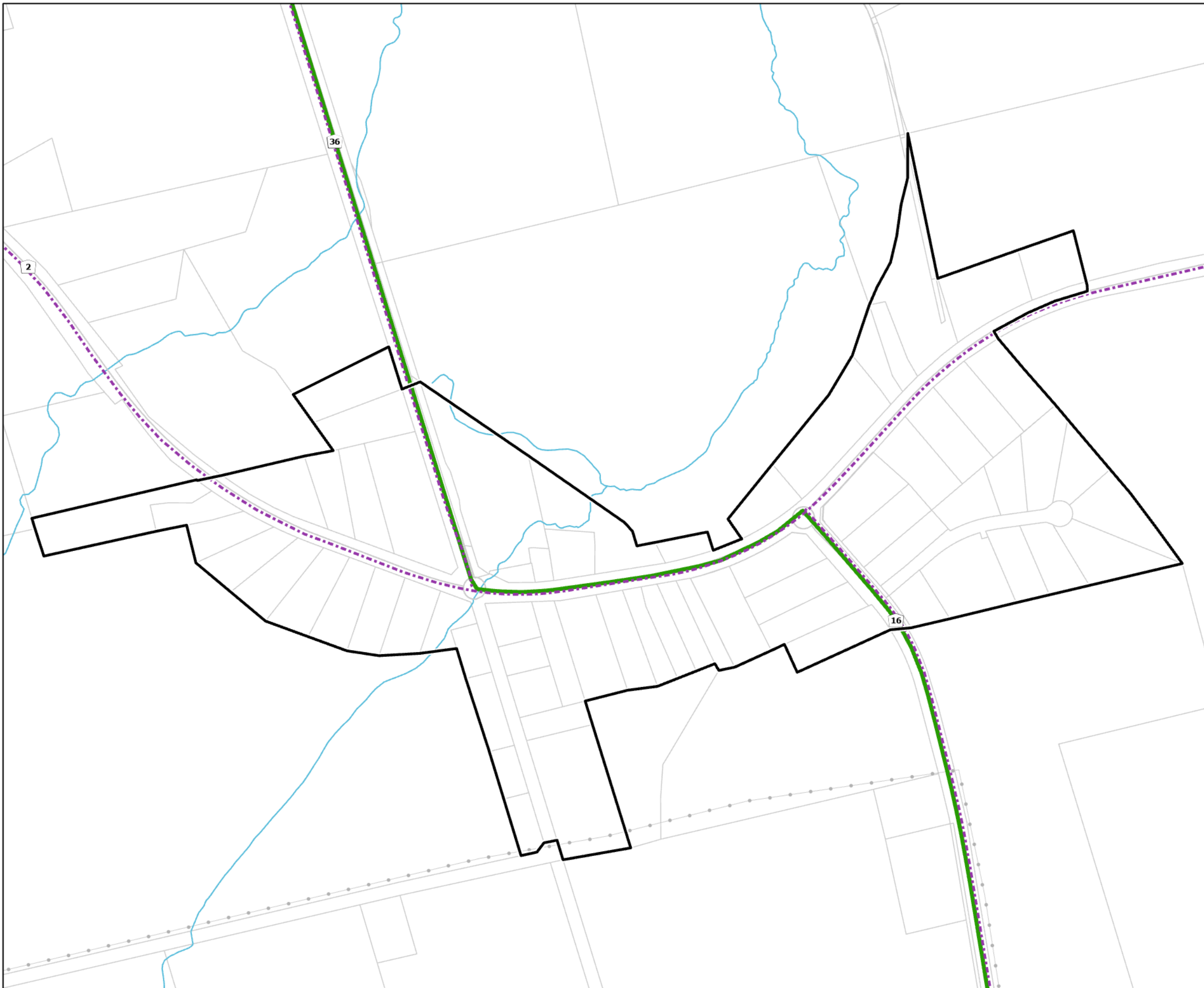
Mobility Network
Active Transportation

FALKLAND



THIS SCHEDULE SHOULD BE READ AND INTERPRETED
IN CONJUNCTION WITH THE OFFICIAL PLAN IN ITS
ENTIRETY, INCLUDING THE POLICIES AND OTHER
SCHEDULES AND APPENDICES OF THE PLAN

-  SETTLEMENT AREA BOUNDARY
-  HYDRO LINES
-  ON-ROAD, CONCEPTUAL
-  COUNTY OF BRANT TRAIL ROUTES
-  WATERCOURSE

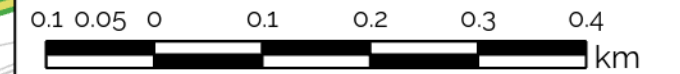


A Simply Grand *Plan*







Schedule E-A-9

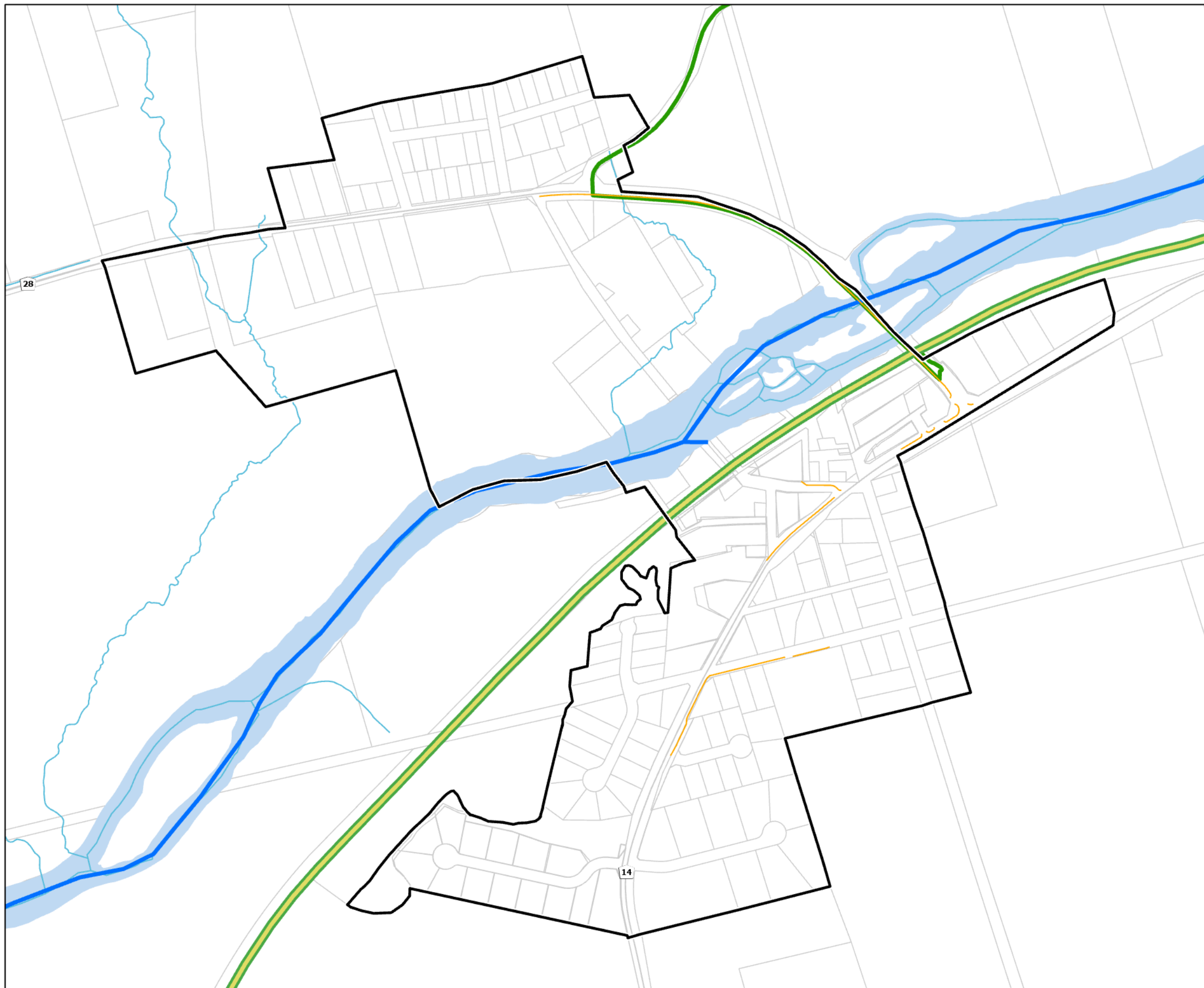
Mobility Network
Active Transportation

GLEN MORRIS



THIS SCHEDULE SHOULD BE READ AND INTERPRETED IN CONJUNCTION WITH THE OFFICIAL PLAN IN ITS ENTIRETY, INCLUDING THE POLICIES AND OTHER SCHEDULES AND APPENDICES OF THE PLAN

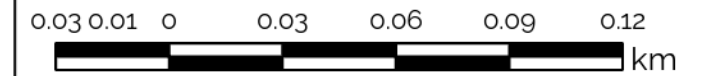
-  SETTLEMENT AREA BOUNDARY
-  TRANS-CANADA TRAIL
-  SIDEWALK
-  COUNTY OF BRANT TRAIL ROUTES
-  COUNTY OF BRANT WATER TRAIL ROUTES
-  WATERCOURSE





Schedule E-A-10

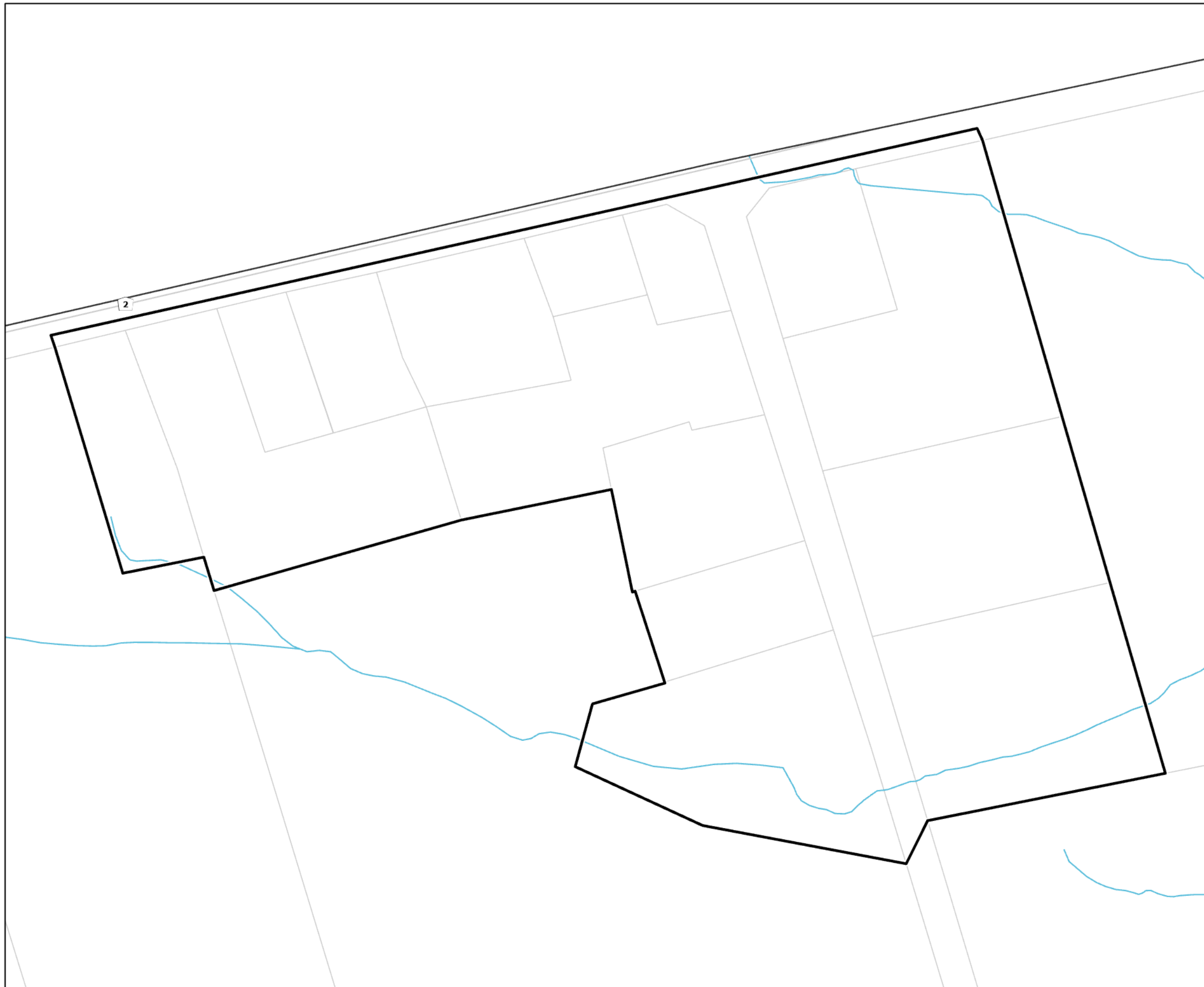
Mobility Network
Active Transportation

GOBLES



THIS SCHEDULE SHOULD BE READ AND INTERPRETED
IN CONJUNCTION WITH THE OFFICIAL PLAN IN ITS
ENTIRETY, INCLUDING THE POLICIES AND OTHER
SCHEDULES AND APPENDICES OF THE PLAN

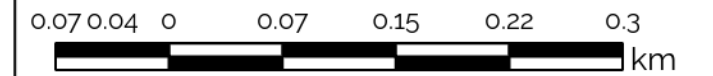
-  SETTLEMENT AREA BOUNDARY
-  WATERCOURSE





Schedule E-A-11

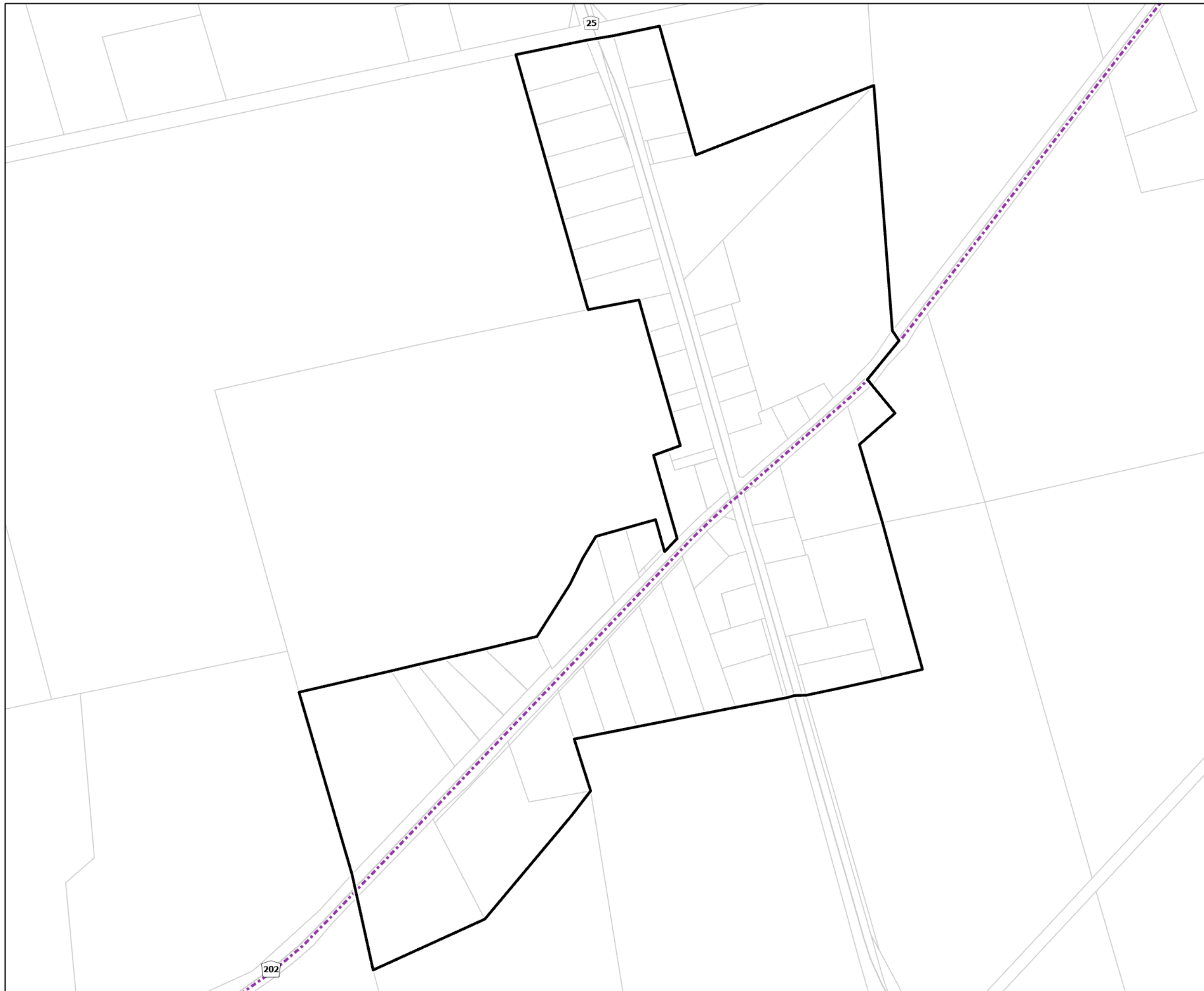
Mobility Network
Active Transportation

HARLEY



THIS SCHEDULE SHOULD BE READ AND INTERPRETED
IN CONJUNCTION WITH THE OFFICIAL PLAN IN ITS
ENTIRETY, INCLUDING THE POLICIES AND OTHER
SCHEDULES AND APPENDICES OF THE PLAN

-  SETTLEMENT AREA BOUNDARY
-  ON-ROAD, CONCEPTUAL

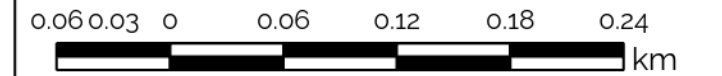


A Simply Grand *Plan*




Schedule E-A-12

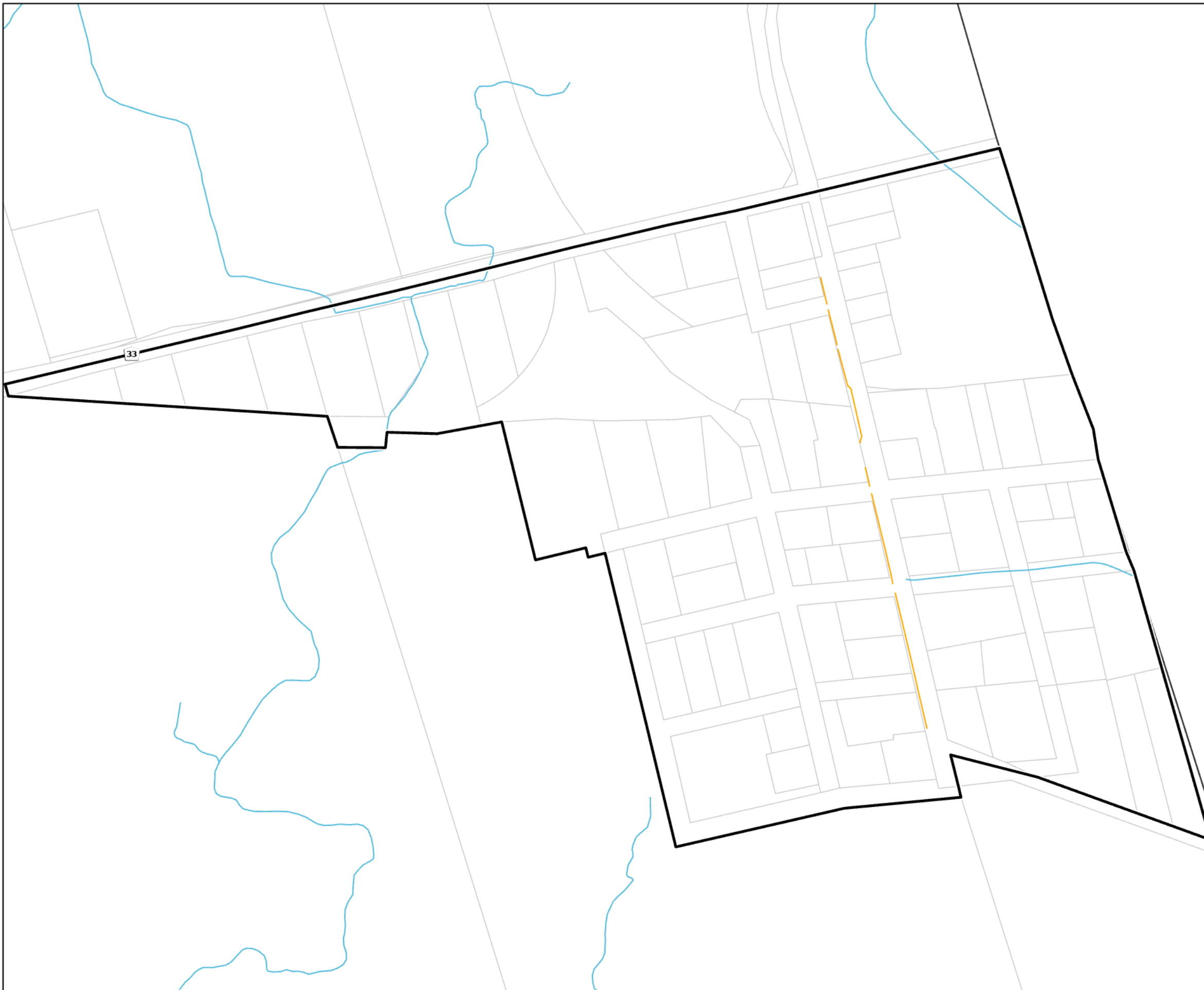
Mobility Network
Active Transportation

HARRISBURG



THIS SCHEDULE SHOULD BE READ AND INTERPRETED
IN CONJUNCTION WITH THE OFFICIAL PLAN IN ITS
ENTIRETY, INCLUDING THE POLICIES AND OTHER
SCHEDULES AND APPENDICES OF THE PLAN

-  SETTLEMENT AREA BOUNDARY
-  SIDEWALK
-  WATERCOURSE

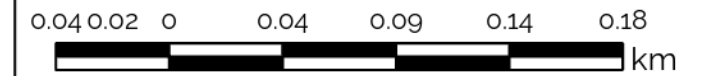


A Simply Grand *Plan*



Schedule E-A-13

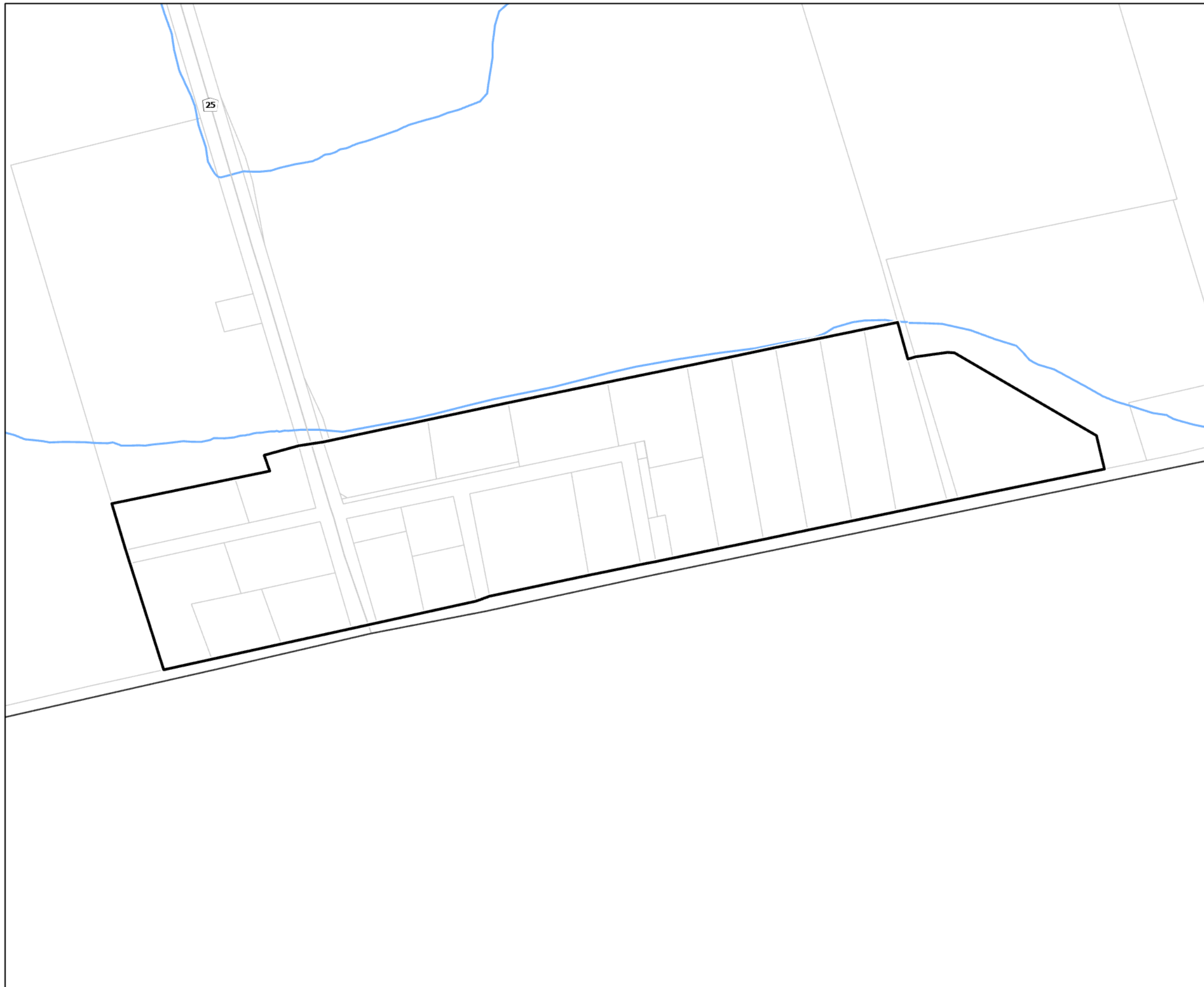
Mobility Network
Active Transportation

KELVIN



THIS SCHEDULE SHOULD BE READ AND INTERPRETED
IN CONJUNCTION WITH THE OFFICIAL PLAN IN ITS
ENTIRETY, INCLUDING THE POLICIES AND OTHER
SCHEDULES AND APPENDICES OF THE PLAN

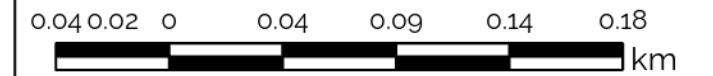
-  SETTLEMENT AREA BOUNDARY
-  WATERCOURSE







Schedule E-A-14

Mobility Network
Active Transportation

MIDDLEPORT



THIS SCHEDULE SHOULD BE READ AND INTERPRETED
IN CONJUNCTION WITH THE OFFICIAL PLAN IN ITS
ENTIRETY, INCLUDING THE POLICIES AND OTHER
SCHEDULES AND APPENDICES OF THE PLAN


-  SETTLEMENT AREA BOUNDARY
-  ON-ROAD, CONCEPTUAL
-  SIDEWALK
-  WATERCOURSE



Schedule E-A-15

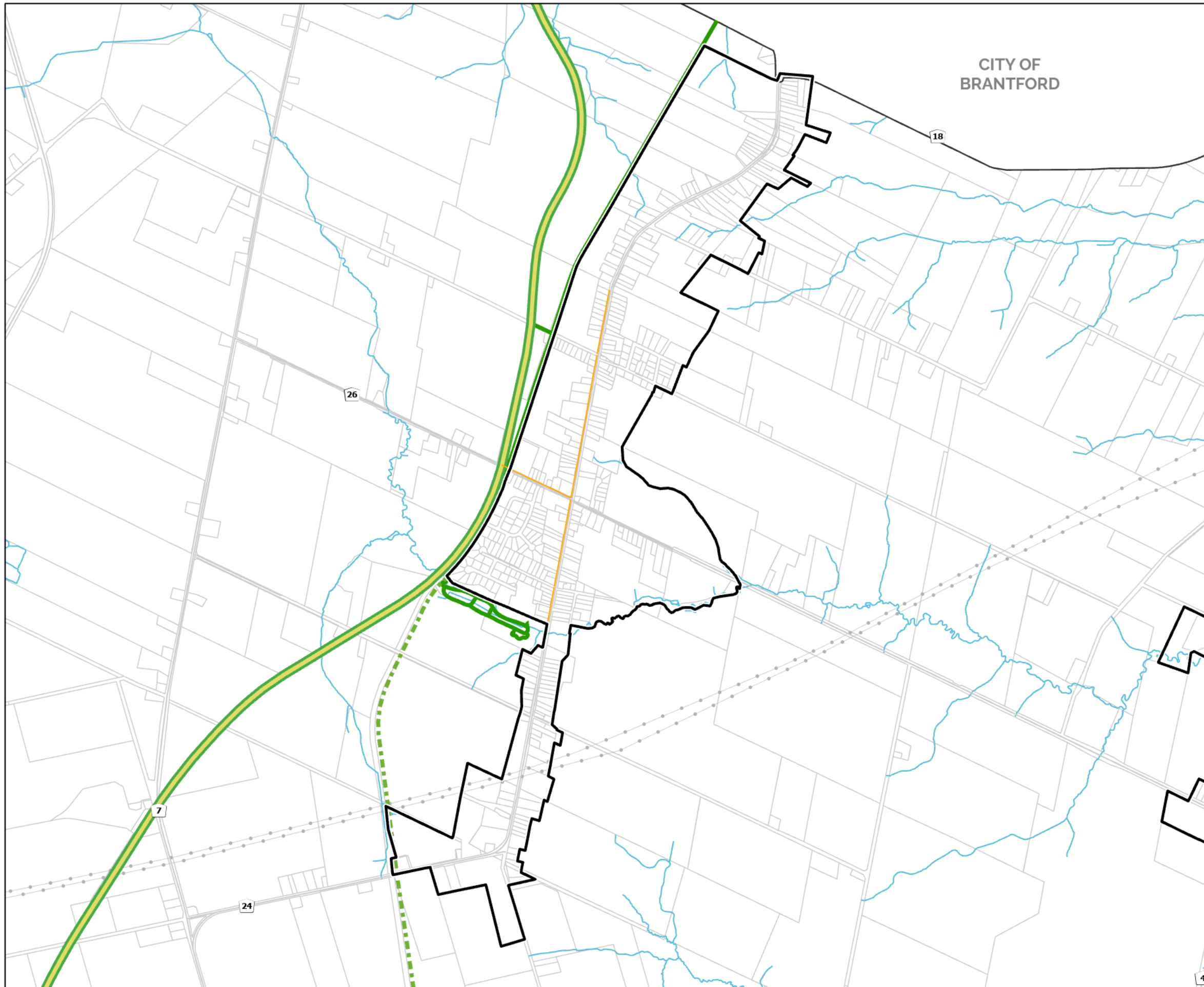
Mobility Network
Active Transportation

MOUNT PLEASANT



THIS SCHEDULE SHOULD BE READ AND INTERPRETED IN CONJUNCTION WITH THE OFFICIAL PLAN IN ITS ENTIRETY, INCLUDING THE POLICIES AND OTHER SCHEDULES AND APPENDICES OF THE PLAN

- SETTLEMENT AREA BOUNDARY
- HYDRO LINES
- OFF-ROAD, CONCEPTUAL
- ON-ROAD, CONCEPTUAL
- TRANS-CANADA TRAIL
- SIDEWALK
- COUNTY OF BRANT TRAIL ROUTES
- WATERCOURSE

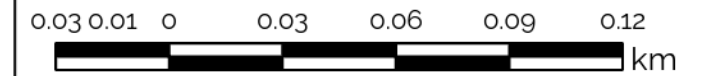


A Simply Grand *Plan*



Schedule E-A-16

Mobility Network
Active Transportation

MUIR



THIS SCHEDULE SHOULD BE READ AND INTERPRETED
IN CONJUNCTION WITH THE OFFICIAL PLAN IN ITS
ENTIRETY, INCLUDING THE POLICIES AND OTHER
SCHEDULES AND APPENDICES OF THE PLAN

-  SETTLEMENT AREA BOUNDARY
-  ON-ROAD, CONCEPTUAL

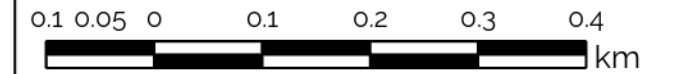


A Simply Grand *Plan*




Schedule E-A-17

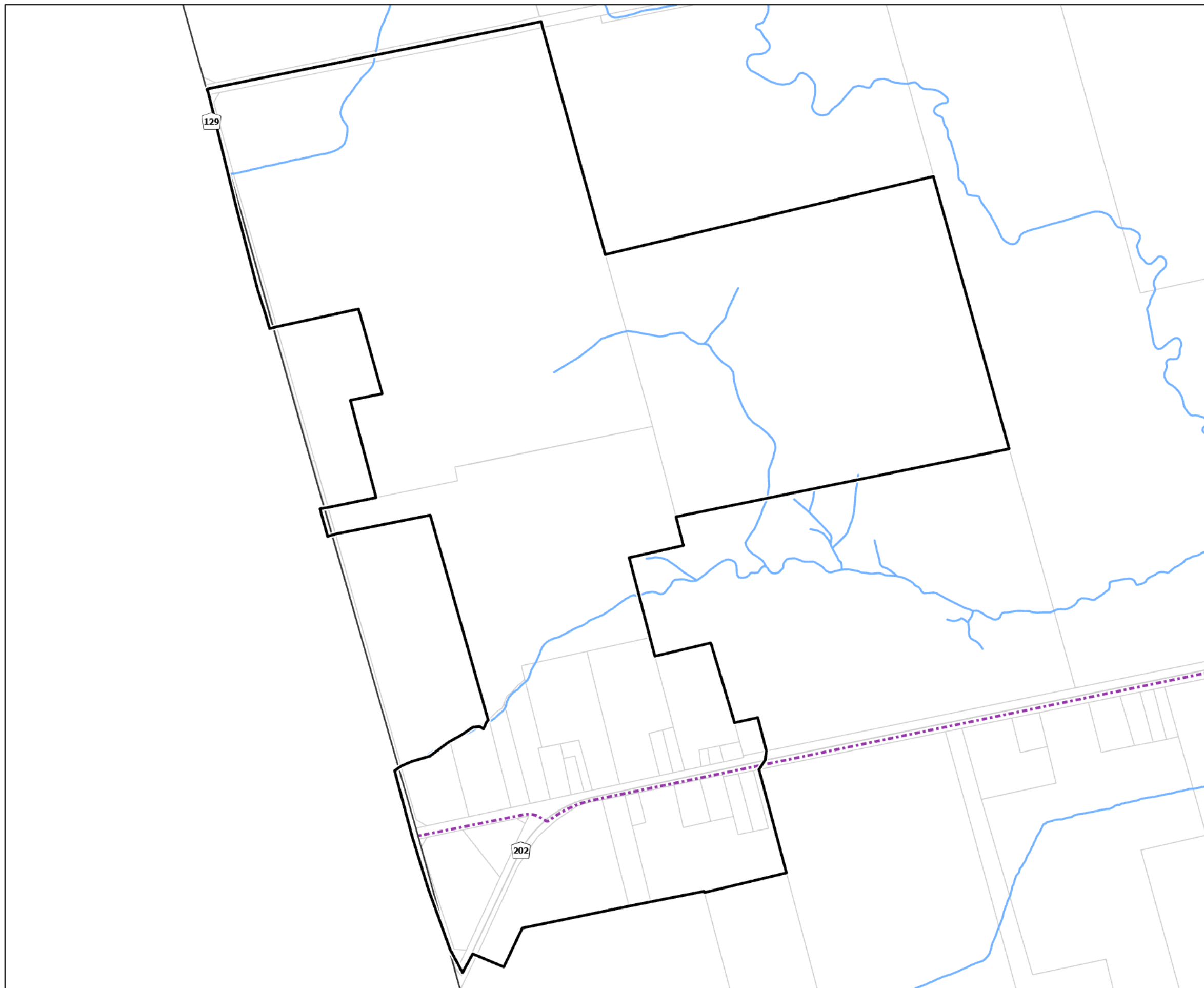
Mobility Network
Active Transportation

NEW DURHAM



THIS SCHEDULE SHOULD BE READ AND INTERPRETED
IN CONJUNCTION WITH THE OFFICIAL PLAN IN ITS
ENTIRETY, INCLUDING THE POLICIES AND OTHER
SCHEDULES AND APPENDICES OF THE PLAN


-  SETTLEMENT AREA BOUNDARY
-  ON-ROAD, CONCEPTUAL
-  WATERCOURSE



Schedule E-A-18

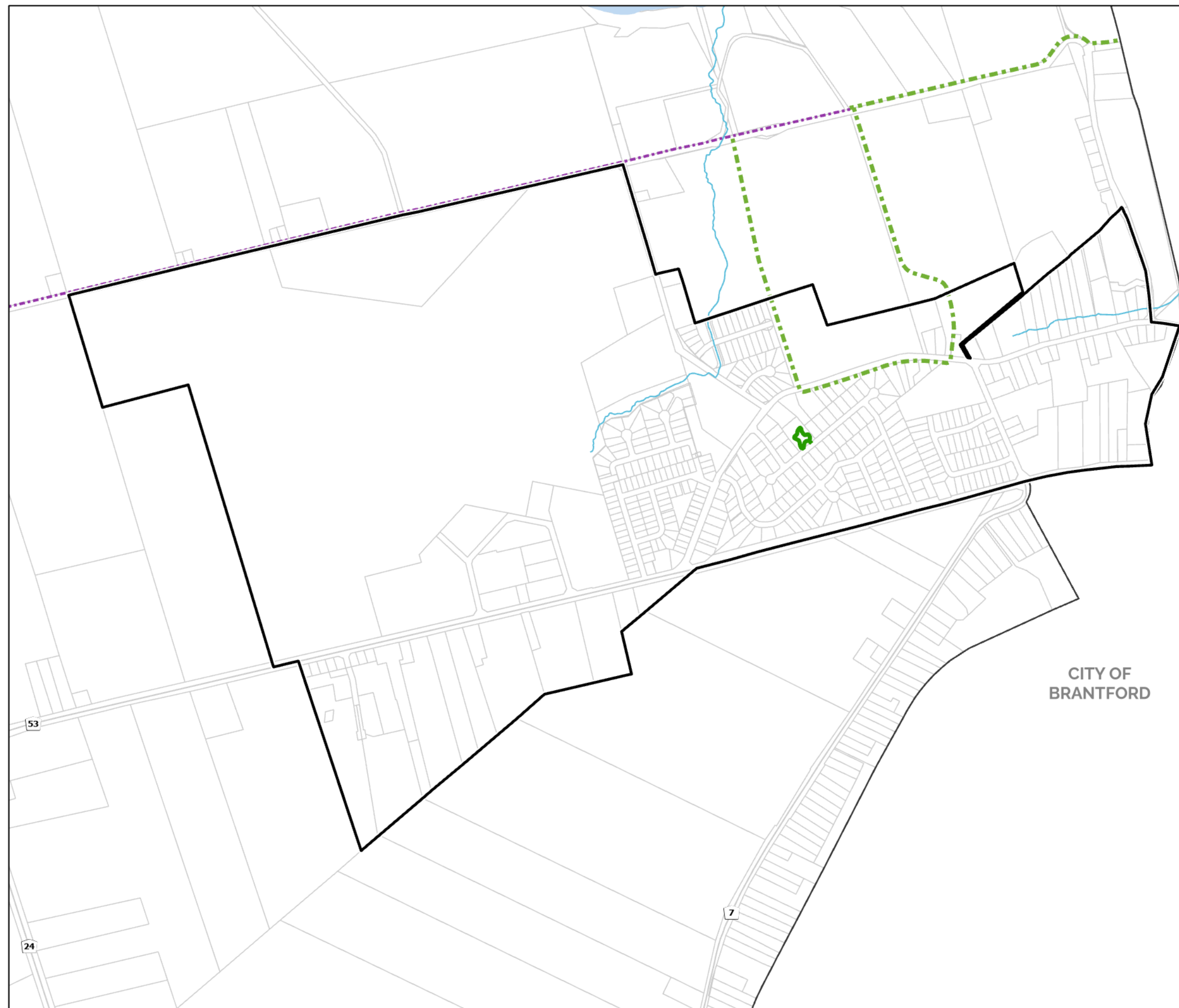
Mobility Network
Active Transportation

OAKHILL



THIS SCHEDULE SHOULD BE READ AND INTERPRETED IN CONJUNCTION WITH THE OFFICIAL PLAN IN ITS ENTIRETY, INCLUDING THE POLICIES AND OTHER SCHEDULES AND APPENDICES OF THE PLAN

- SETTLEMENT AREA BOUNDARY
- OFF-ROAD, CONCEPTUAL
- ON-ROAD, CONCEPTUAL
- TRANS-CANADA TRAIL
- COUNTY OF BRANT TRAIL ROUTES
- WATERCOURSE



CITY OF
BRANTFORD

Schedule E-A-19

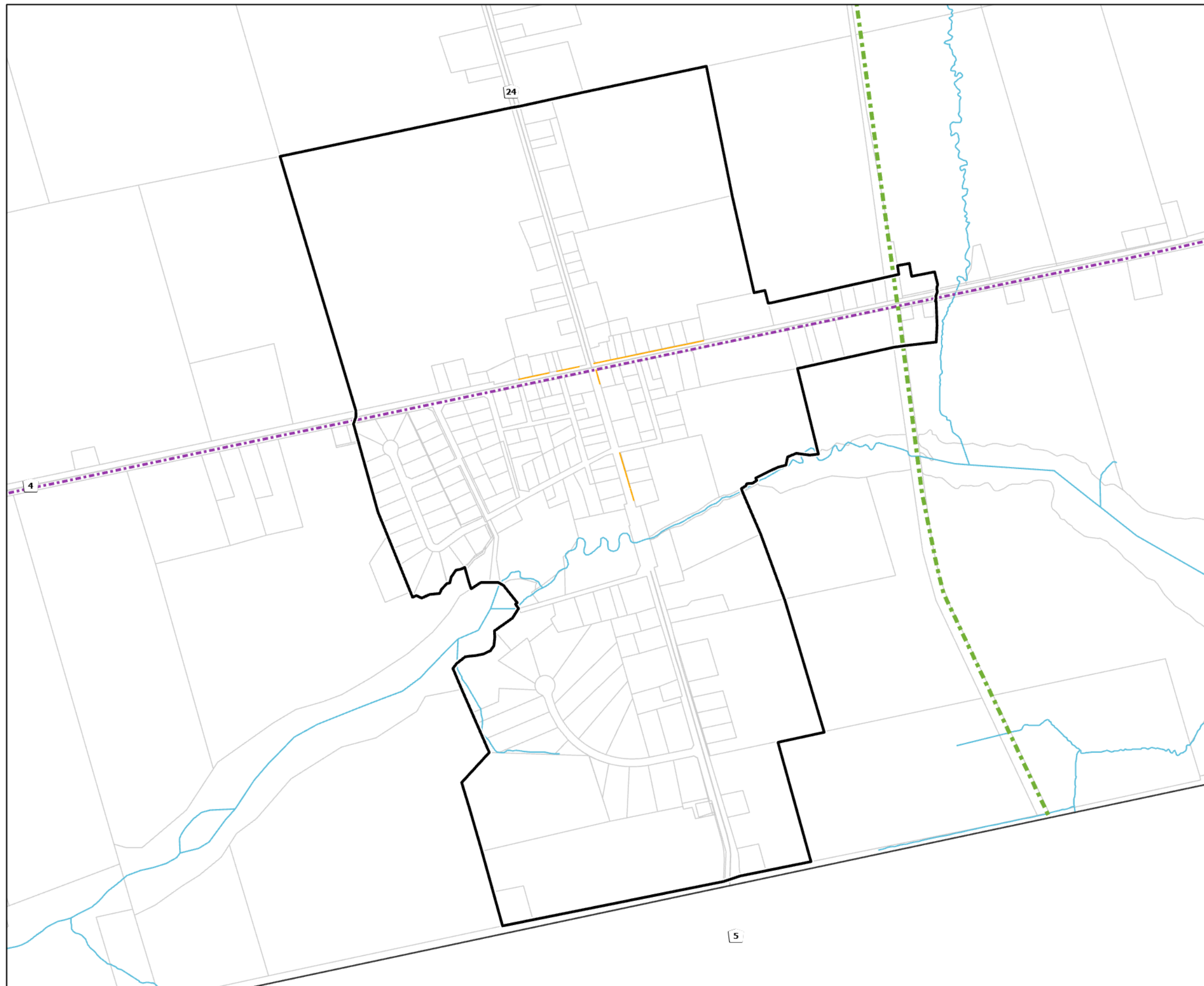
Mobility Network
Active Transportation

OAKLAND



THIS SCHEDULE SHOULD BE READ AND INTERPRETED
IN CONJUNCTION WITH THE OFFICIAL PLAN IN ITS
ENTIRETY, INCLUDING THE POLICIES AND OTHER
SCHEDULES AND APPENDICES OF THE PLAN

- SETTLEMENT AREA BOUNDARY
- OFF-ROAD, CONCEPTUAL
- ON-ROAD, CONCEPTUAL
- SIDEWALK
- WATERCOURSE




A Simply Grand *Plan*

Schedule E-A-20

Mobility Network
Active Transportation

ONONDAGA



THIS SCHEDULE SHOULD BE READ AND INTERPRETED
IN CONJUNCTION WITH THE OFFICIAL PLAN IN ITS
ENTIRETY, INCLUDING THE POLICIES AND OTHER
SCHEDULES AND APPENDICES OF THE PLAN

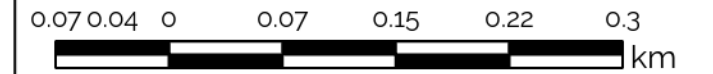
- SETTLEMENT AREA BOUNDARY
- HYDRO LINES
- RAILWAY
- ON-ROAD, CONCEPTUAL
- SIDEWALK
- COUNTY OF BRANT TRAIL ROUTES
- WATERCOURSE





Schedule E-A-21

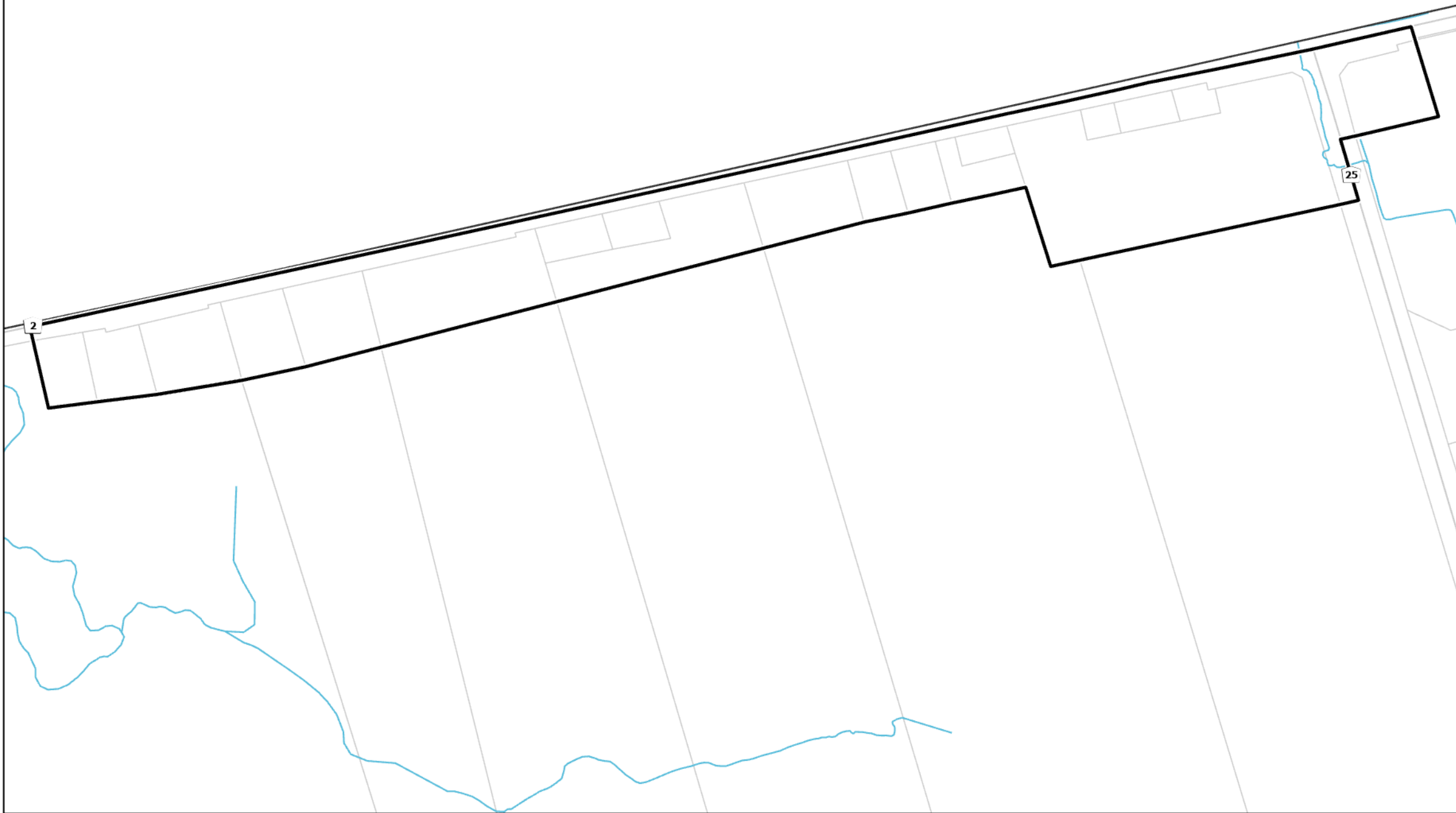
Mobility Network
Active Transportation

PRINCETON



THIS SCHEDULE SHOULD BE READ AND INTERPRETED
IN CONJUNCTION WITH THE OFFICIAL PLAN IN ITS
ENTIRETY, INCLUDING THE POLICIES AND OTHER
SCHEDULES AND APPENDICES OF THE PLAN

-  SETTLEMENT AREA BOUNDARY
-  WATERCOURSE

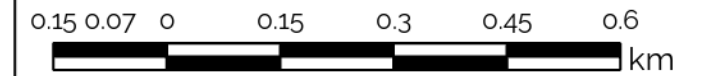


A Simply Grand *Plan*

Schedule E-A-22

Mobility Network
Active Transportation

SCOTLAND



THIS SCHEDULE SHOULD BE READ AND INTERPRETED IN CONJUNCTION WITH THE OFFICIAL PLAN IN ITS ENTIRETY, INCLUDING THE POLICIES AND OTHER SCHEDULES AND APPENDICES OF THE PLAN

- SETTLEMENT AREA BOUNDARY
- ON-ROAD, CONCEPTUAL
- TRANS-CANADA TRAIL
- SIDEWALK
- COUNTY OF BRANT TRAIL ROUTES
- WATERCOURSE

